

KEEGAN WERLIN LLP

ATTORNEYS AT LAW
99 HIGH STREET SUITE 2900
BOSTON, MASSACHUSETTS 02110-3113

(617) 951-1400

TELECOPIERS:
(617) 951-1354

November 15, 2019

Mark D. Marini, Secretary
Department of Public Utilities
One South Station, 5th Floor
Boston, MA 02110

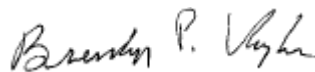
Re: Bay State Gas Company d/b/a Columbia Gas of Massachusetts, D.P.U. 19-140

Dear Mr. Marini:

Attached for filing in the above-captioned matter on behalf of Bay State Gas Company d/b/a Columbia Gas of Massachusetts (the "Company") are the following redacted attachments: Attachment PL-1-6(e), Attachment PL-1-6(f), Response PL-1-9, Attachments PL-1-9(g) and (h), and Attachment PL-1-18(b). Also enclosed is the Company's Motion for Confidential Treatment for the same. Lastly, enclosed are un-redacted versions of the following responses and attachments: Attachments PL-1-14(e)-(i), Attachments PL-1-15(e), (i)-(k), and Attachment PL-1-17(a). These responses and attachments were previously submitted to the Department stamped as "confidential" and are provided here for the public record.

Thank you for your attention to this matter.

Sincerely,



Brendan P. Vaughan

cc: Laurie E. Weisman, Esq. – Hearing Officer
Service List – D.P.U. 19-140

**COMMONWEALTH OF MASSACHUSETTS
DEPARTMENT OF PUBLIC UTILITIES**

Bay State Gas Company d/b/a Columbia Gas of Massachusetts))))	D.P.U. 19-140
--	------------------	---------------

**MOTION OF COLUMBIA GAS OF MASSACHUSETTS
FOR PROTECTIVE TREATMENT OF CONFIDENTIAL INFORMATION**

I. INTRODUCTION

Bay State Gas Company d/b/a Columbia Gas of Massachusetts (“CMA” or the “Company”) hereby requests the Department of Public Utilities (the “Department”) grant protection from public disclosure of certain confidential, competitively sensitive and proprietary information submitted in this proceeding in accordance with G.L. c. 25, § 5D, G.L. c. 4 , §7 cl. 26 (n) and 220 C.M.R. § 1.04(5)(e).

Specifically, the Company requests that the Department protect from public disclosure confidential personal employee information contained in the following responses and attachments to information requests submitted previously in Docket No. 19-PL-07: Attachment PL-1-6(e), Attachment PL-1-6(f), response PL-1-9, Attachments PL-1-9(g) and (h), and Attachment PL-1-18(b) (together the Confidential Attachments).¹ As discussed below, public disclosure of this information would reveal confidential employee contact information and the location of critical energy infrastructure information (“CEII”), including regulator stations, which could expose the Company’s vendors and employees to harassment and abuse and would reveal certain CEII-related materials that are protected by statute. Any such disclosure could

¹ In the Department’s October 25, 2019 Order Opening Investigation, the Department directed the Company to identify and provide redacted copies of any confidential materials submitted in Docket No. 19-PL-07.

harm the competitive business position of the Company and its employees.

The Company has provided the Confidential Attachments to the Hearing Officer in this proceeding in a sealed envelope marked “Confidential.” Consistent with Department precedent, the Company has prepared redacted versions of the Confidential Attachments for filing in the public record in this proceeding.

II. STANDARD OF REVIEW

The Department is authorized to protect from public disclosure “trade secrets, confidential, competitively sensitive or other proprietary information provided in the course of proceedings.” G.L. c. 25, § 5D. In interpreting this statute, the Department has held that G.L. c. 25, § 5D, “places the burden of proof on companies requesting confidential treatment.” The Berkshire Gas Company et al., D.P.U. 93-187/188/189/190, at 20 (1994).

Accordingly, a party seeking to protect information from public disclosure must demonstrate that: (1) the information for which protection is sought constitutes trade secrets, confidential, competitively sensitive or other proprietary information; and (2) there is a need to ensure nondisclosure of the information. The Berkshire Gas Company et al., D.T.E. 01-41, at 17 (2001); Western Massachusetts Electric Company, D.T.E. 99-56, at 4 (1999). In assessing the need for nondisclosure, the Department will consider the interests at stake, the likely harm that would result from public disclosure of information, and the public policy implications of such disclosure. See, e.g., D.P.U. 93-187/188/189/190, at 20-23; Boston Gas Company, D.P.U. 92-259, at 106 (1993), Essex County Gas Company, D.P.U. 96-105, at 2-3 (1996). Where a party proves such a need, the Department will protect only so much of the information as is necessary to meet the need for nondisclosure and may limit the length of time that such protection is in effect. D.T.E. 01-41, at 17-18; D.T.E. 99-56, at 4; D.P.U. 93-187/188/189/190,

at 20.

Further, G.L. c. 4, § 7, cl. 26(n) exempts CEII from the public records law and thus public disclosure requirements as follows:

(n) records, including, but not limited to, blueprints, plans, policies, procedures and schematic drawings, which relate to internal layout and structural elements, security measures, emergency preparedness, threat or vulnerability assessments, or any other records relating to the security or safety of persons or buildings, structures, facilities, utilities, transportation or other infrastructure located within the commonwealth, the disclosure of which, in the reasonable judgment of the record custodian, subject to review by the supervisor of public records under subsection (b) of section 10 of chapter 66, is likely to jeopardize public safety.

G.L. c. 4, § 7, cl. 26(n).

III. ARGUMENT

A. The Confidential Attachments Contain Confidential Employee Information and Should be Protected from Public Disclosure.

Attachments PL-1-6(e), PL-1-6(f), and PL-1-18(b) contain confidential employee identification information, including names, phone numbers, e-mail addresses, and user identification numbers of Company employees. All of this information is protected as confidential and maintained by the Company as such. The Confidential Attachments contain personal information associated with employees and contractors, such as names, contact information, and job qualifications. To the extent an individual is not an officer of the Company, this information is not publicly available and should be treated as confidential for reasons of privacy. Pursuant to G.L. c. 4, § 7(26)(c), materials or data “relating to a specifically named individual, the disclosure of which may constitute an unwarranted invasion of personal privacy” are not public records subject to disclosure.

The Department has previously considered the privacy implications of releasing personally identifying employee information (salary and employee names) to the public and accorded confidential treatment to such information. Aquarion Water Company of

Massachusetts, Inc., D.P.U. 11-43, Hearing Officer Ruling on Motion for Confidential Treatment at 5-6 (Nov. 9, 2011) (privacy concerns with releasing identifying non-officer employee information justified confidential treatment).

Moreover, there is no compelling public policy that would mandate the disclosure of employee information. Rather, it is sound public policy to ensure the privacy and security of individuals working for the Company or customers taking service from the Company. For these reasons, personal information regarding customers, employees or contractors should be protected from public disclosure indefinitely. See also G.L. c. 93H & 201 C.M.R. §§ 17.00 *et seq.* (protecting against disclosure of “personal information”). This provides an exception from the general statutory mandate in G.L. c. 66, § 10 that all documents and data received by an agency of the Commonwealth are to be viewable public records.

B. The Confidential Attachments Contain CEII Materials and Should be Protected from Public Disclosure

The Department has plain and unambiguous statutory authority to keep CEII information contained in the Confidential Attachments, specifically in Response PL-1-9 and Attachments PL-1-9(g) and (h) as confidential pursuant to G.L. c. 4, § 7, clause 26(n). The Legislature, which enacted Clause 26(n) in 2002 in response to the events of September 11, 2001, clearly expressed a desire to protect public safety by exempting materials related to a utility’s critical infrastructure from the general presumption that certain information is a public record. The Department has noted that its authority to keep materials exempt under G.L. c. 4, § 7, clause 26(n) is “separate and apart” from (and, by implication, broader than) its more narrowly construed authority under G.L. c. 25, § 5D. D.T.E. and Siting Board Rulemaking, D.T.E. 98-84, at 23 (2003) (declining to rule with particularity in the context of a rulemaking regarding the protection of critical energy infrastructure).

The Company recognizes that the Department must balance two competing interests of the public in making its determination whether to keep particular information such as the CEII contained in the Confidential Attachments as confidential pursuant to G.L. c. 4, § 7, clause 26(n). The Department must weigh the public's interest in transparency and information and the public's interest in safety, security and the safe and reliable provision of gas service. However, by inserting clause 26(n) as a specific exemption to the general presumption of disclosure, the Legislature has statutorily communicated its belief that the interest in safety, security and the safe and reliable provision of gas service should outweigh the public's interest in transparency and information where disclosure jeopardizes public safety. The Department has performed this balancing in the past and protected information pursuant to G.L. c. 4, § 7, clause 26(n). Verizon New England, Inc. d/b/a Verizon Massachusetts, D.T.E. 02-8, at 11-12 (2005) (granting Verizon's motion to restrict public disclosure of results of internal security reviews).

Based on the language of G.L. c. 4, § 7, cl. 26(n), the Company classifies Response PL-1-9 and Attachments PL-1-9(g) and (h) as CEII, as it contains the locations of regulator stations inspected by the Company in its service territory, the disclosure of which would show potential bad actors the specific streets and locations in the Company's service territory where regulator stations are located and when said stations were inspected, and hereby seeks to protect these documents from public dissemination. In D.P.U. 19-GSEP-05, the Department approved a similar request for protective treatment of CEII information. See D.P.U. 19-GSEP-05, Bay State Gas Company d/b/a Columbia Gas of Massachusetts (September 6, 2019 Hearing Officer Ruling on Critical Energy Infrastructure Information) (protecting as CEII maps and diagrams of mains and services). Based on this precedent, and the Department's statutory authority, the Company

respectfully requests that that Department afford protective treatment for the Confidential Attachments.

IV. CONCLUSION

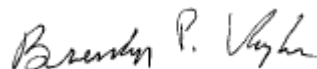
For the reasons outlined above, the Company respectfully requests that employee and customer names and contact information, and CEII information contained in the Confidential Attachments be maintained as confidential. Lastly, given that the Confidential Information is unlikely to change at any time, the Company respectfully requests the Confidential Information be protected from disclosure for an indefinite period of time.

WHEREFORE, the Company respectfully requests that the Department grant its motion for protective treatment of confidential information.

Respectfully submitted by,

**Bay State Gas Company d/b/a
Columbia Gas of Massachusetts**

By its attorneys,



Brendan P. Vaughan, Esq.
Keegan Werlin LLP
99 High Street, Suite 2900
Boston, Massachusetts 02110
(617) 951-1400

Dated: November 15, 2019

ArchivedTicket

(DIG SAFE SYSTEM, INC - MA) 03/23/2018 15:02:05

-AB 27-EG CMAGAS -ME -ON
-RJ -SE -TV

*** INTERNET TICKET ***

***** REGULAR *****

TIME..15:02 DATE..03/23/2018

REQUEST NO...20181207551

STATE.....MASSACHUSETTS
MUNICIPALITY..LAWRENCE

STREET...S UNION ST

NEAREST CROSS STREET 1..MARKET ST
NEAREST CROSS STREET 2..WINTHROP AVE

INCLUDE ALL INTERSECTIONS

NATURE OF WORK..REPLACE GAS MAIN AND GAS SERVICES

EXTENT OF WORK
STREET AND STREET TO HOUSES

AREA IS PREMARKED..YES

START DATE.....04/02/2018 START TIME..07:00

CALLER.....
TITLE.....
RETURN CALL...
PHONE #.....
FAX #.....
ALT. PHONE #...
EMAIL ADDRESS..
CONTRACTOR.....COLUMBIA GAS OF MASSACHUSETTS
ADDRESS.....55 MARSTON ST
CITY.....LAWRENCE
STATE.....MA
ZIP.....01840
EXCAVATOR DOING WORK..CMA FEENEY BROS DORCHESTER RHWWHITE BOW

Audit History:

3/23/2018 3:02:37 PM: Received

DETAILS: Ticket received for registration code EG

3/23/2018 3:02:37 PM: County Assumed

DETAILS: County *ESSEX* was assumed because only one place *LAWRENCE* was found in the state of *MA*.

3/23/2018 3:02:37 PM: Responded

DETAILS: Company Request: added by auto process

NOTE: Auto Processed per Excavator Name

ArchivedTicket

(DIG SAFE SYSTEM, INC - MA) 10/27/2016 14:42:13
-AB 24-EG CMAGAS -ME -ON
-RJ -SE -TV

*** INTERNET TICKET ***

RENEWAL ***** REGULAR *****

TIME..14:42 DATE..10/27/2016

REQUEST NO...20164310259 PREVIOUS REQUEST NO..20162811244

STATE.....MASSACHUSETTS
MUNICIPALITY..LAWRENCE

STREET...SOUTH UNION ST

NEAREST CROSS STREET 1..MARKET ST
NEAREST CROSS STREET 2..WINTHROP AVE

NATURE OF WORK..REPLACE GAS MAIN AND GAS SERVICES

EXTENT OF WORK
STREET AND STREET TO HOUSES

AREA IS PREMARKED..YES

START DATE.....11/02/2016 START TIME..07:00

CALLER.....
TITLE.....
RETURN CALL...
PHONE #.....
FAX #.....
ALT. PHONE #...
EMAIL ADDRESS...
CONTRACTOR.....COLUMBIA GAS OF MASSACHUSETTS
ADDRESS.....55 MARSTON ST
CITY.....LAWRENCE
STATE.....MA
ZIP.....01840
EXCAVATOR DOING WORK..CMA FEENEY BROS DORCHESTER RH WHITE BOW

Audit History:

10/27/2016 1:42:46 PM: Received

DETAILS: Ticket received for registration code EG

10/27/2016 1:42:46 PM: County Assumed

DETAILS: County *ESSEX* was assumed because only one place *LAWRENCE* was found in the state of *MA*.

10/27/2016 1:42:46 PM: Responded

DETAILS: Company Request: added by auto process

NOTE: Auto Processed per Excavator Name

ArchivedTicket

Page 1 of 1

(DIG SAFE SYSTEM, INC - MA) 07/14/2016 13:51:19
-AB 11-EG CMAGAS -ME -ON
-RJ -SE -TV

*** INTERNET TICKET ***

RENEWAL ***** REGULAR *****

TIME..13:54 DATE..07/14/2016

REQUEST NO...20162811244 PREVIOUS REQUEST NO..20162004035

STATE.....MASSACHUSETTS
MUNICIPALITY..LAWRENCE

STREET...SOUTH UNION ST

NEAREST CROSS STREET 1..MARKET ST
NEAREST CROSS STREET 2..WINTHROP AVE

NATURE OF WORK..REPLACE GAS MAIN AND GAS SERVICES

EXTENT OF WORK
STREET AND STREET TO HOUSES

AREA IS PREMARKED..YES

START DATE.....07/20/2016 START TIME..07:00

CALLER.....
TITLE.....
RETURN CALL.....
PHONE #.....
FAX #.....
ALT. PHONE #.....
EMAIL ADDRESS.....
CONTRACTOR.....COLUMBIA GAS OF MASSACHUSETTS
ADDRESS.....55 MARSTON ST
CITY.....LAWRENCE
STATE.....MA
ZIP.....01840
EXCAVATOR DOING WORK..CMA FEENEY BROS DORCHESTER RH WHITE BOW

Audit History:

7/14/2016 12:51:59 PM: Received

DETAILS: Ticket received for registration code EG

7/14/2016 12:51:59 PM: County Assumed

DETAILS: County *ESSEX* was assumed because only one place *LAWRENCE* was found in the state of *MA*.

7/14/2016 12:51:59 PM: Auto Process

DETAILS: Ticket Folder Recommended: EG

7/14/2016 1:03:15 PM: Responded

DETAILS: Company Request: added by [REDACTED] Locate Time: 7/14/2016 1:03:11 PM

ArchivedTicket

(DIG SAFE SYSTEM, INC - MA) 05/17/2016 07:26:06

-AB 3-EG CMAGAS -ME -ON
-RJ -SE -TV

*** INTERNET TICKET ***

***** REGULAR *****

TIME..07:27 DATE..05/17/2016

REQUEST NO...20162004035

STATE.....MASSACHUSETTS
MUNICIPALITY..LAWRENCE

STREET...SOUTH UNION ST

NEAREST CROSS STREET 1..MARKET ST
NEAREST CROSS STREET 2..WINTHROP AVE

NATURE OF WORK..REPLACE GAS MAIN AND GAS SERVICES

EXTENT OF WORK
STREET AND STREET TO HOUSES

AREA IS PREMARKED..YES

START DATE.....05/20/2016 START TIME..07:45

CALLER.....
TITLE.....
RETURN CALL.....
PHONE #.....
FAX #.....
ALT. PHONE #.....
EMAIL ADDRESS.....
CONTRACTOR.....COLUMBIA GAS OF MASSACHUSETTS
ADDRESS.....55 MARSTON ST
CITY.....LAWRENCE
STATE.....MA
ZIP.....01840
EXCAVATOR DOING WORK..CMA FEENEY BROS DORCHESTER RH WHITE BOW

Audit History:

5/17/2016 6:26:52 AM: Received

DETAILS: Ticket received for registration code EG

5/17/2016 6:26:52 AM: County Assumed

DETAILS: County *ESSEX* was assumed because only one place *LAWRENCE* was found in the state of *MA*.


5/17/2016 6:26:52 AM: Auto Process

DETAILS: Ticket Folder Recommended: EG

5/17/2016 7:28:15 AM: Responded

DETAILS: Company Request: added by [REDACTED] Locate Time: 5/17/2016 7:27:54 AM

REDACTED



Calibration History by Unit

Monday, September 09, 2019

11:18:20 AM

Page 1 of 12

Lookback (months): 41
Unit ID: 127
Unit Serial Number: 1331-303357
Unit Model Number: EGC-301
Assigned to PersonTruck: [REDACTED]

[Exit Report](#)

Date Calibrated	Time	Pmp OK	LEL Bef	LEL Aft	O2 Bef	O2 Aft	CO Bef	CO Aft	Gas Bef	GAS Aft	H2S Bef	H2S Aft	Dock #
8/20/2019	8:21 AM	Y	49	50			98	100	100	100			1
8/13/2019	11:08 AM	Y	51	50			103	100	100	100			1
8/6/2019	8:06 AM	Y	50	50			97	100	100	100			1
7/30/2019	11:38 AM	Y	50	50			104	100	100	100			1
7/23/2019	8:46 AM	Y	49	50			98	100	100	100			1
7/17/2019	8:18 AM	Y	51	50			100	100	100	100			1
7/16/2019	10:15 AM	Y	50	50			103	100	100	100			1
7/9/2019	8:10 AM	Y	50	50			99	100	100	100			1
7/8/2019	9:25 AM	Y	50	50			100	100	100	100			1
7/2/2019	8:36 AM	Y	49	50			100	100	100	100			1
6/26/2019	11:34 AM	Y	51	50			97	100	100	100			1
5/28/2019	6:55 AM	Y	51	50			100	100	100	100			3
4/30/2019	7:34 AM	Y	50	50			97	100	100	100			1
4/22/2019	7:02 AM	Y	50	50			105	100	100	100			1
4/15/2019	7:04 AM	Y	51	50			99	100	100	100			1

REDACTED



Calibration History by Unit

Monday, September 09, 2019

11:18:22 AM

Page 2 of 12

Lookback (months): 41
Unit ID: 127
Unit Serial Number: 1331-303357
Unit Model Number: EGC-301
Assigned to PersonTruck: [REDACTED]

[Exit Report](#)

Date Calibrated	Time	Pmp OK	LEL Bef	LEL Aft	O2 Bef	O2 Aft	CO Bef	CO Aft	Gas Bef	GAS Aft	H2S Bef	H2S Aft	Dock #
4/15/2019	7:00 AM	Y											3
4/3/2019	7:00 AM	Y	49	50			86	100	100	100			1
3/27/2019	6:55 AM	Y	51	50			114	100	100	100			1
3/20/2019	7:36 AM	Y	50	50			105	100	100	100			1
3/13/2019	5:56 AM	Y	50	50			98	100	100	100			1
3/6/2019	6:54 AM	Y	50	50			100	100	100	100			1
2/26/2019	7:41 AM	Y	51	50			100	100	100	100			3
2/14/2019	12:57 PM	Y	49	50			98	100	100	100			1
2/6/2019	6:54 AM	Y	50	50			103	100	100	100			3
1/29/2019	1:10 PM	Y	50	50			100	100	100	100			1
1/25/2019	8:27 AM	Y	49	50			86	100	100	100			1
1/16/2019	8:03 AM	Y	51	50			118	100	100	100			1
1/2/2019	7:45 AM	Y	50	50			101	100	100	100			1
12/19/2018	12:51 PM	Y	50	50			103	100	100	100			1
12/12/2018	8:28 AM	Y	50	50			100	100	100	100			3

REDACTED



Calibration History by Unit

Monday, September 09, 2019

11:18:22 AM

Page 3 of 12

Lookback (months): 41
Unit ID: 127
Unit Serial Number: 1331-303357
Unit Model Number: EGC-301
Assigned to PersonTruck: [REDACTED]

[Exit Report](#)

Date Calibrated	Time	Pmp OK	LEL Bef	LEL Aft	O2 Bef	O2 Aft	CO Bef	CO Aft	Gas Bef	GAS Aft	H2S Bef	H2S Aft	Dock #
12/5/2018	7:51 AM	Y	50	50			99	100	100	100			1
11/27/2018	7:45 AM	Y	50	50			100	100	100	100			1
11/20/2018	8:23 AM	Y	50	50			100	100	100	100			1
11/13/2018	7:00 AM	Y	50	50			103	100	100	100			3
11/6/2018	12:23 PM	Y	51	50			99	100	100	100			1
10/29/2018	9:39 AM	Y	49	50			101	100	100	100			1
10/6/2018	9:09 AM	Y	50	50			100	100	100	100			1
9/12/2018	8:04 AM	Y	48	50			89	100	100	100			3
9/6/2018	9:05 AM	Y	53	50			107	100	100	100			1
8/29/2018	7:43 AM	Y	49	50			103	100	100	100			1
8/22/2018	7:53 AM	Y	51	50			101	100	100	100			1
8/20/2018	8:36 AM	Y	50	50			99	100	100	100			1
8/16/2018	11:13 AM	Y	51	50			102	100	100	100			1
8/1/2018	7:02 AM	Y	48	50			99	100	100	100			3
8/1/2018	6:54 AM	Y											1

REDACTED



Calibration History by Unit

Monday, September 09, 2019

11:18:22 AM

Page 4 of 12

Lookback (months): 41
Unit ID: 127
Unit Serial Number: 1331-303357
Unit Model Number: EGC-301
Assigned to PersonTruck: [REDACTED]

[Exit Report](#)

Date Calibrated	Time	Pmp OK	LEL Bef	LEL Aft	O2 Bef	O2 Aft	CO Bef	CO Aft	Gas Bef	GAS Aft	H2S Bef	H2S Aft	Dock #
8/1/2018	6:51 AM	Y											1
7/25/2018	6:52 AM	Y	51	50			103	100	100	100			1
7/17/2018	1:15 PM	Y	49	50			88	100	100	100			1
7/9/2018	8:05 AM	Y	50	50			96	100	100	100			1
6/27/2018	6:51 AM	Y	50	50			104	100	100	100			1
6/20/2018	9:48 AM	Y	50	50			96	100	100	100			1
6/13/2018	6:56 AM	Y	49	50			94	100	100	100			1
6/6/2018	6:54 AM	Y	50	50			104	100	100	100			3
5/30/2018	6:53 AM	Y	52	50			93	100	100	100			3
5/23/2018	6:57 AM	Y	48	50			112	100	100	100			1
5/15/2018	7:28 AM	Y	49	50			91	100	100	100			1
5/9/2018	6:55 AM	Y	50	50			145	100	100	100			1
5/2/2018	8:23 AM	Y	49	50			82	100	100	100			1
4/25/2018	7:39 AM	Y	50	50			84	100	100	100			3
4/25/2018	7:00 AM	Y	51	50					99	100			3

REDACTED



Calibration History by Unit

Monday, September 09, 2019

11:18:22 AM

Page 5 of 12

Lookback (months): 41
Unit ID: 127
Unit Serial Number: 1331-303357
Unit Model Number: EGC-301
Assigned to PersonTruck: [REDACTED]

[Exit Report](#)

Date Calibrated	Time	Pmp OK	LEL Bef	LEL Aft	O2 Bef	O2 Aft	CO Bef	CO Aft	Gas Bef	GAS Aft	H2S Bef	H2S Aft	Dock #
4/17/2018	9:17 AM	Y	50	50			93	100	100	100			3
4/11/2018	6:57 AM	Y	51	50			103	100	100	100			1
4/4/2018	7:01 AM	Y	50	50			99	100	100	100			1
3/28/2018	7:06 AM	Y	52	50			91	100	100	100			1
3/20/2018	6:47 AM	Y	51	50			91	100	100	100			1
3/16/2018	7:01 AM	Y	48	50			106	100	100	100			1
3/6/2018	6:49 AM	Y	50	50			177	100	100	100			1
2/28/2018	7:01 AM	Y	50	50			73	100	100	100			3
2/28/2018	6:58 AM	Y	51	50					100	100			3
2/22/2018	11:41 AM	Y	50	50			143	100	100	100			1
2/14/2018	6:50 AM	Y	50	50			80	100	100	100			1
2/6/2018	7:43 AM	Y	50	50			74	100	100	100			1
2/6/2018	6:59 AM	Y	50	50					99	100			1
1/30/2018	7:00 AM	Y	50	50			100	100	100	100			1
1/24/2018	6:57 AM	Y	50	50			126	100	100	100			1

REDACTED



Calibration History by Unit

Monday, September 09, 2019

11:18:22 AM

Page 6 of 12

Lookback (months): 41
Unit ID: 127
Unit Serial Number: 1331-303357
Unit Model Number: EGC-301
Assigned to PersonTruck: [REDACTED]

[Exit Report](#)

Date Calibrated	Time	Pmp OK	LEL Bef	LEL Aft	O2 Bef	O2 Aft	CO Bef	CO Aft	Gas Bef	GAS Aft	H2S Bef	H2S Aft	Dock #
1/18/2018	7:18 AM	Y	49	50			82	100	100	100			1
1/10/2018	6:55 AM	Y	51	50			108	100	100	100			1
1/2/2018	7:25 AM	Y	50	50			107	100	100	100			1
12/28/2017	7:10 AM	Y	50	50			93	100	100	100			3
12/20/2017	6:54 AM	Y	50	50			101	100	100	100			3
12/12/2017	3:15 AM	Y	50	50			104	100	100	100			3
12/6/2017	6:49 AM	Y	50	50			101	100	100	100			3
11/29/2017	6:56 AM	Y	51	50			95	100	100	100			3
11/22/2017	6:54 AM	Y	49	50			103	100	100	100			1
11/15/2017	6:48 AM	Y	51	50			100	100	100	100			3
11/6/2017	7:59 AM	Y	50	50			99	100	100	100			1
11/1/2017	6:55 AM	Y	51	50			111	100	100	100			1
10/25/2017	7:03 AM	Y	50	50			92	100	100	100			1
10/18/2017	6:55 AM	Y	51	50			108	100	99	100			1
10/11/2017	7:48 AM	Y	50	50			98	100	100	100			1

REDACTED



Calibration History by Unit

Monday, September 09, 2019

11:18:22 AM

Page 7 of 12

Lookback (months): 41
Unit ID: 127
Unit Serial Number: 1331-303357
Unit Model Number: EGC-301
Assigned to PersonTruck: [REDACTED]

[Exit Report](#)

Date Calibrated	Time	Pmp OK	LEL Bef	LEL Aft	O2 Bef	O2 Aft	CO Bef	CO Aft	Gas Bef	GAS Aft	H2S Bef	H2S Aft	Dock #
10/3/2017	7:08 AM	Y	50	50			104	100	100	100			1
9/27/2017	6:55 AM	Y	50	50			97	100	100	100			1
9/20/2017	3:07 AM	Y	50	50			93	100	100	100			1
9/12/2017	6:39 AM	Y	53	50			110	100	100	100			1
9/6/2017	6:55 AM	Y	48	50			90	100	100	100			1
8/28/2017	6:59 AM	Y	50	50			123	100	99	100			1
8/22/2017	12:13 PM	Y	50	50			92	100	100	100			1
8/10/2017	6:49 AM	Y	50	50			91	100	100	100			1
7/26/2017	6:54 AM	Y	51	50			107	100	100	100			1
7/21/2017	7:54 AM	Y	50	50			92	100	100	100			3
7/19/2017	7:42 AM	Y	50	50			99	100	100	100			3
7/12/2017	7:49 AM	Y	50	50			99	100	100	100			3
7/5/2017	6:55 AM	Y	50	50			95	100	100	100			3
6/28/2017	7:16 AM	Y	50	50			123	100	100	100			1
6/20/2017	9:30 AM	Y	50	50			91	100	100	100			1

REDACTED



Calibration History by Unit

Monday, September 09, 2019

11:18:22 AM

Page 8 of 12

Lookback (months): 41
Unit ID: 127
Unit Serial Number: 1331-303357
Unit Model Number: EGC-301
Assigned to PersonTruck: [REDACTED]

[Exit Report](#)

Date Calibrated	Time	Pmp OK	LEL Bef	LEL Aft	O2 Bef	O2 Aft	CO Bef	CO Aft	Gas Bef	GAS Aft	H2S Bef	H2S Aft	Dock #
6/14/2017	7:41 AM	Y	50	50			89	100	100	100			3
6/7/2017	6:48 AM	Y	51	50			104	100	100	100			3
5/24/2017	6:45 AM	Y	50	50			124	100	100	100			1
5/17/2017	6:49 AM	Y	50	50			81	100	100	100			3
5/10/2017	6:48 AM	Y	51	50			97	100	100	100			1
5/3/2017	6:46 AM	Y	50	50			101	100	100	100			3
4/26/2017	6:49 AM	Y	51	50			101	100	100	100			3
4/19/2017	6:56 AM	Y	50	50			102	100	100	100			3
4/11/2017	7:03 AM	Y	50	50			95	100	100	100			3
4/4/2017	7:02 AM	Y	50	50			92	100	100	100			3
3/30/2017	6:49 AM	Y	50	50			100	100	100	100			3
3/21/2017	6:58 AM	Y	51	50			109	100	100	100			3
3/15/2017	7:02 AM	Y	50	50			97	100	100	100			3
3/7/2017	7:00 AM	Y	50	50			98	100	100	100			1
2/28/2017	6:47 AM	Y	50	50			93	100	100	100			1

REDACTED



Calibration History by Unit

Monday, September 09, 2019

11:18:22 AM

Page 9 of 12

Lookback (months): 41
Unit ID: 127
Unit Serial Number: 1331-303357
Unit Model Number: EGC-301
Assigned to PersonTruck: [REDACTED]

[Exit Report](#)

Date Calibrated	Time	Pmp OK	LEL Bef	LEL Aft	O2 Bef	O2 Aft	CO Bef	CO Aft	Gas Bef	GAS Aft	H2S Bef	H2S Aft	Dock #
2/22/2017	8:20 AM	Y	50	50			94	100	100	100			1
2/14/2017	6:35 AM	Y	50	50			157	100	100	100			3
2/7/2017	6:48 AM	Y	50	50			110	100	100	100			3
2/1/2017	7:06 AM	Y	50	50			71	100	100	100			3
2/1/2017	7:02 AM	Y	50	50					100	100			1
1/23/2017	8:00 AM	Y	50	50			85	100	100	100			3
1/17/2017	6:49 AM	Y	50	50			94	100	100	100			1
1/10/2017	6:52 AM	Y	51	50			149	100	100	100			1
1/3/2017	7:56 AM	Y	50	50			101	100	100	100			1
12/28/2016	8:37 AM	Y	50	50			71	100	99	100			1
12/21/2016	6:47 AM	Y	51	50			99	100	100	100			1
12/13/2016	7:02 AM	Y	50	50			103	100	100	100			3
12/7/2016	6:53 AM	Y	51	50			150	100	100	100			3
11/30/2016	6:53 AM	Y	50	50			72	100	100	100			3
11/30/2016	6:50 AM	Y	50	50					100	100			3

REDACTED



Calibration History by Unit

Monday, September 09, 2019

11:18:22 AM

Page 10 of 12

Lookback (months): 41
Unit ID: 127
Unit Serial Number: 1331-303357
Unit Model Number: EGC-301
Assigned to PersonTruck: [REDACTED]

[Exit Report](#)

Date Calibrated	Time	Pmp OK	LEL Bef	LEL Aft	O2 Bef	O2 Aft	CO Bef	CO Aft	Gas Bef	GAS Aft	H2S Bef	H2S Aft	Dock #
11/30/2016	6:47 AM	Y	49	50					100	100			3
11/22/2016	7:01 AM	Y	50	50			104	100	100	100			3
11/22/2016	6:58 AM	Y											1
11/17/2016	6:52 AM	Y	49	50			99	100	100	100			3
11/8/2016	6:47 AM	Y	51	50			95	100	100	100			1
11/1/2016	6:52 AM	Y	50	50			112	100	100	100			3
10/26/2016	6:53 AM	Y	52	50			100	100	100	100			1
10/19/2016	6:53 AM	Y	49	50			101	100	100	100			3
10/12/2016	6:52 AM	Y	51	50			111	100	100	100			1
10/3/2016	1:06 PM	Y	51	50			97	100	100	100			1
9/21/2016	9:10 AM	Y	50	50			105	100	100	100			1
9/15/2016	1:15 PM	Y	51	50			98	100	100	100			1
9/6/2016	8:28 AM	Y	49	50			98	100	100	100			3
8/24/2016	2:37 PM	Y	52	50			104	100	100	100			1
8/17/2016	2:02 PM	Y	50	50			98	100	100	100			3

REDACTED



Calibration History by Unit

Monday, September 09, 2019

11:18:22 AM

Page 11 of 12

Lookback (months): 41
Unit ID: 127
Unit Serial Number: 1331-303357
Unit Model Number: EGC-301
Assigned to PersonTruck: [REDACTED]

[Exit Report](#)

Date Calibrated	Time	Pmp OK	LEL Bef	LEL Aft	O2 Bef	O2 Aft	CO Bef	CO Aft	Gas Bef	GAS Aft	H2S Bef	H2S Aft	Dock #
8/11/2016	7:54 AM	Y	49	50			99	100	100	100			3
8/3/2016	9:09 AM	Y	52	50			98	100	100	100			1
7/28/2016	7:17 AM	Y	51	50			98	100	100	100			3
7/20/2016	8:14 AM	Y	50	50			100	100	100	100			3
7/14/2016	8:05 AM	Y	50	50			101	100	100	100			3
7/6/2016	9:42 AM	Y	50	50			100	100	100	100			3
6/28/2016	12:52 PM	Y	50	50			92	100	100	100			3
6/22/2016	6:50 AM	Y	50	50			101	100	100	100			3
6/8/2016	6:41 AM	Y	50	50			99	100	100	100			3
6/1/2016	6:48 AM	Y	50	50			100	100	100	100			3
5/25/2016	6:45 AM	Y	50	50			99	100	101	100			3
5/18/2016	6:46 AM	Y	50	50			120	100	100	100			3
5/12/2016	1:33 PM	Y	49	50			81	100	100	100			3
5/4/2016	6:49 AM	Y	50	50			117	100	100	100			3
4/26/2016	7:25 AM	Y	50	50			80	100	100	100			3

REDACTED



Calibration History by Unit

Monday, September 09, 2019

11:18:22 AM

Page 12 of 12

Lookback (months): 41
Unit ID: 127
Unit Serial Number: 1331-303357
Unit Model Number: EGC-301
Assigned to PersonTruck: [REDACTED]

[Exit Report](#)

Date Calibrated	Time	Pmp OK	LEL Bef	LEL Aft	O2 Bef	O2 Aft	CO Bef	CO Aft	Gas Bef	GAS Aft	H2S Bef	H2S Aft	Dock #
-----------------	------	--------	---------	---------	--------	--------	--------	--------	---------	---------	---------	---------	--------

4/20/2016	6:48 AM	Y	50	50			109	100	100	100			3
4/13/2016	2:32 PM	Y	52	50			93	100	100	100			1
4/13/2016	2:29 PM	N	49	50			81	100	100	100			3

REDACTED

COMMONWEALTH OF MASSACHUSETTS
DEPARTMENT OF PUBLIC UTILITIES

RESPONSE OF COLUMBIA GAS OF MASSACHUSETTS TO THE
FIRST SET OF INFORMATION REQUESTS FROM THE D.P.U.
PIPELINE ENGINEERING AND SAFETY DIVISION

D.P.U. 19-PL-07 – Merrimack Valley Incident (9/13/18)

Date: September 18, 2019

Responsible: Robert V. Mooney, V.P. Engineering and Construction

- IR-PL-1-9: Please provide the following information regarding regulator stations within the area of the South Union Street Project:
- a) A list of regulator stations within one mile of the South Union Street Project;
 - b) The process to review, verify, and approve the possible effects imposed on the regulator stations identified in IR-PL 1-9(a);
 - c) Details regarding the transfer of sensing lines from abandoned to newly installed pipeline;
 - d) Responsibility of M&R personnel during construction activities;
 - e) Explain the responsibility of M&R personnel to be present during main tie-ins and abandonments that involve piping connected to regulator stations;
 - f) Explain whether M&R personnel were onsite on the day of the incident. If not, explain why;
 - g) Explain whether CMA's procedures require M&R personnel to be onsite during main construction, tie-ins, or abandonment when a regulator station is connected to associated piping. If yes, provide the relevant procedure. If not, provide an explanation;
 - h) Names and qualifications of M&R personnel present at the time of construction activity;
 - i) Isometric drawings, critical valve and sensing line locations for the regulator stations noted in IR-PL 1-9(a);
 - j) Type of regulators, including the manufacturer's catalog cut sheets
 - k) Set point of the monitor regulator(s);
 - l) Set point of the control (working) regulator(s);
 - m) Date of last regulator station inspection at the regulator stations referenced in IR-PL 1-9(a);
 - n) Copy of inspection records for the last three years for the regulator stations referenced in IR-PL 1-9(a).

Response: The following responses respond to subparts (a) and (i) through (n) of IR-PL-1-9. The responses for subparts (b) through (h) will be provided as soon as they are available.

- a) A list of regulator stations within one mile of the South Union Street Project**

The regulator stations that were part of the low-pressure distribution system affected by the September 13, 2018 event and within one mile of the South Union Street Project are the following:

- [REDACTED]
- [REDACTED]
- [REDACTED]
- [REDACTED]
- [REDACTED]

i) Isometric drawings, critical valve and sensing line locations for the regulator stations noted in IR-PL 1-9(a)

Please see the following attachments:

- Attachment IR-PL-1-9(a) contains the requested information for the [REDACTED] regulator station;
- Attachment IR-PL-1-9(b) contains the requested information for the [REDACTED] regulator station;
- Attachment IR-PL-1-9(c) contains the requested information for the [REDACTED] regulator station;
- Attachment IR-PL-1-9(d) contains the requested information for the [REDACTED] regulator station; and
- Attachment IR-PL-1-9(e) contains the requested information for the [REDACTED] regulator station.

j) Type of regulators, including the manufacturer's catalog cut sheets

The type of regulators at the regulator stations identified in IR-PL 1-9(a) are the following:

- [REDACTED]
- [REDACTED]
- [REDACTED]
- [REDACTED]
- [REDACTED]

Attachment IR-PL-1-9(f) contains copies of the manufacturer's catalog cut sheets for the referenced regulators.

**k) Set point of the monitor regulator(s)
and**

l) Set point of the control (working) regulator(s)

As of the date of the last inspection prior to the Merrimack Valley event, the set points of the monitor and control (working) regulators at the regulator stations identified in the response to IR-PL 1-9(a), were as follows:

Regulator Station	Monitor Regulator Set Point	Control Regulator Set Point
[REDACTED]	14" wc	10.5" wc
[REDACTED]	14" wc	11" wc
[REDACTED]	14" wc	11" wc
[REDACTED]	14" wc	11" wc
[REDACTED]	14" wc	11" wc

m) Date of last regulator station inspection at the regulator stations referenced in IR-PL 1-9(a)

The regulator stations identified in response to IR-PL 1-9(a) were last inspected on the following dates:

- [REDACTED]
- [REDACTED]
- [REDACTED]
- [REDACTED]
- [REDACTED]

n) Copy of inspection records for the last three years for the regulator stations referenced in IR-PL 1-9(a)

Please see Attachment IR-PL-1-9(g) for a summary of the 2016, 2017 and 2018 regulator station inspections for the regulator stations referenced in the response to IR-PL 1-9(a). See Attachment IR-PL-1-9(h) for job order detail.

REDACTED



General Job Order Header Data with Facility pressure info for 2613 jobs

cognos.nisource.net// %ReportPath()%>>>>

Job Type: 2613 - ANNUAL INSPECTIONS - REGULATION

Job Status:

State/Ops Center/TCC: MA

Date: 2016-01-01 to 2018-11-22

Report Run: 11-22-2018 10:37:58 AM CST

*NiSource Confidential - For Internal Use Only

For questions, contact Business Intelligence at [REDACTED]

State	Ops Ctr	TCC	Job Type	Job Order	Related JO	Job Status	Job Summary	PSID No	JO Address	City	Commit Dt	Originated By	Create Dt	Completion Date	Completed By	Update Dt	Install Code	Function	Ext Shutoff Valve Accessible	Inlet Pressure	Outlet Pressure as Found	Outlet Pressure Units as Found	Outlet Pressure as Left	Outlet Pressure Units as Left	Reg Function Normal	Major Inspection Performed	Major Inspection Scheduled	Facility	Facility Units Found Code	Facility Found Qty	Facility Units Left Code	Facility Left Qty	Facility Function	Execution Comments
MA	LAWRENCE	8400	2613	16413729800		EX	[REDACTED]		STATE ST	LAW	10-28-2016	WMS4CMA	06-01-2016	07-11-2016	CU470756	07-11-2016	A	000021672	Y	92	11	"WC	10	"WC	Y	N	N	0000488290	"WC	14	"WC	14	MONITOR	FUNCTION NUMBER - 000021672 , ATMOSPHERIC CORROSION (Y/N) = N FACILITY NUMBER - 0000488290, CHANGE IN REGULATOR CAPACITY = N FACILITY NUMBER - 0000488291, CHANGE IN REGULATOR CAPACITY = N
MA	LAWRENCE	8400	2613	16413729800		EX	[REDACTED]		STATE ST	LAW	10-28-2016	WMS4CMA	06-01-2016	07-11-2016	CU470756	07-11-2016	A	000021672	Y	92	11	"WC	10	"WC	Y	N	N	0000488291	"WC	11	"WC	10	CONTROL	FUNCTION NUMBER - 000021672 , ATMOSPHERIC CORROSION (Y/N) = N FACILITY NUMBER - 0000488290, CHANGE IN REGULATOR CAPACITY = N FACILITY NUMBER - 0000488291, CHANGE IN REGULATOR CAPACITY = N
MA	LAWRENCE	8400	2613	16423427400		EX	[REDACTED]		SALEM ST	LAW	11-25-2016	WMS4CMA	07-01-2016	10-10-2016	CU470756	10-10-2016	A	000021671	Y	91	10.4	"WC	11	"WC	Y	N	N	0000488288	"WC	14.5	"WC	14	MONITOR	FUNCTION NUMBER - 000021671 , ATMOSPHERIC CORROSION (Y/N) = N FACILITY NUMBER - 0000488288, CHANGE IN REGULATOR CAPACITY = N FACILITY NUMBER - 0000488289, CHANGE IN REGULATOR CAPACITY = N
MA	LAWRENCE	8400	2613	16423427400		EX	[REDACTED]		SALEM ST	LAW	11-25-2016	WMS4CMA	07-01-2016	10-10-2016	CU470756	10-10-2016	A	000021671	Y	91	10.4	"WC	11	"WC	Y	N	N	0000488289	"WC	10.4	"WC	11	CONTROL	FUNCTION NUMBER - 000021671 , ATMOSPHERIC CORROSION (Y/N) = N FACILITY NUMBER - 0000488288, CHANGE IN REGULATOR CAPACITY = N FACILITY NUMBER - 0000488289, CHANGE IN REGULATOR CAPACITY = N
MA	LAWRENCE	8400	2613	16431890400		EX	[REDACTED]		S UNION ST	LAW	12-23-2016	WMS4CMA	08-02-2016	09-15-2016	CU470756	09-15-2016	A	000021670	Y	92	12.5	"WC	11	"WC	Y	Y	N	0000488286	"WC	14	"WC	14	MONITOR	FUNCTION NUMBER - 000021670 , ATMOSPHERIC CORROSION (Y/N) = N FACILITY NUMBER - 0000488286, CHANGE IN REGULATOR CAPACITY = N FACILITY NUMBER - 0000488287, CHANGE IN REGULATOR CAPACITY = N
MA	LAWRENCE	8400	2613	16431890400		EX	[REDACTED]		S UNION ST	LAW	12-23-2016	WMS4CMA	08-02-2016	09-15-2016	CU470756	09-15-2016	A	000021670	Y	92	12.5	"WC	11	"WC	Y	Y	N	0000488287	"WC	12.5	"WC	11	CONTROL	FUNCTION NUMBER - 000021670 , ATMOSPHERIC CORROSION (Y/N) = N FACILITY NUMBER - 0000488286, CHANGE IN REGULATOR CAPACITY = N FACILITY NUMBER - 0000488287, CHANGE IN REGULATOR CAPACITY = N
MA	LAWRENCE	8400	2613	16431891700		EX	[REDACTED]		MASS AV	NAN	12-03-2016	WMS4CMA	08-02-2016	09-21-2016	CU470756	09-21-2016	A	000021715	Y	92	10.5	"WC	11	"WC	Y	N	N	0000488378	"WC	14	"WC	14	MONITOR	FUNCTION NUMBER - 000021715 , ATMOSPHERIC CORROSION (Y/N) = N FACILITY NUMBER - 0000488378, CHANGE IN REGULATOR CAPACITY = N FACILITY NUMBER - 0000488379, CHANGE IN REGULATOR CAPACITY = N
MA	LAWRENCE	8400	2613	16431891700		EX	[REDACTED]		MASS AV	NAN	12-03-2016	WMS4CMA	08-02-2016	09-21-2016	CU470756	09-21-2016	A	000021715	Y	92	10.5	"WC	11	"WC	Y	N	N	0000488379	"WC	10.5	"WC	11	CONTROL	FUNCTION NUMBER - 000021715 , ATMOSPHERIC CORROSION (Y/N) = N FACILITY NUMBER - 0000488378, CHANGE IN REGULATOR CAPACITY = N FACILITY NUMBER - 0000488379, CHANGE IN REGULATOR CAPACITY = N
MA	LAWRENCE	8400	2613	16439254800		EX	[REDACTED]		BROADWAY	LAW	12-31-2016	WMS4CMA	09-01-2016	10-14-2016	CU470756	10-14-2016	A	000021683	Y	91	10.3	"WC	11	"WC	Y	Y	N	0000488313	"WC	14	"WC	14	MONITOR	READING OK FUNCTION NUMBER - 000021683 , ATMOSPHERIC CORROSION (Y/N) = Y FACILITY NUMBER - 0000488313, CHANGE IN REGULATOR CAPACITY = N FACILITY NUMBER - 0000488314, CHANGE IN REGULATOR CAPACITY = N
MA	LAWRENCE	8400	2613	16439254800		EX	[REDACTED]		BROADWAY	LAW	12-31-2016	WMS4CMA	09-01-2016	10-14-2016	CU470756	10-14-2016	A	000021683	Y	91	10.3	"WC	11	"WC	Y	Y	N	0000488314	"WC	10.3	"WC	11	CONTROL	READING OK FUNCTION NUMBER - 000021683 , ATMOSPHERIC CORROSION (Y/N) = Y FACILITY NUMBER - 0000488313, CHANGE IN REGULATOR CAPACITY = N FACILITY NUMBER - 0000488314, CHANGE IN REGULATOR CAPACITY = N
MA	LAWRENCE	8400	2613	17511926400		EX	[REDACTED]		STATE ST	LAW	10-11-2017	WMS4CMA	06-01-2017	07-14-2017	CU470756	07-14-2017	A	000021672	Y	90	10.5	"WC	10.5	"WC	Y	Y	N	0000488290	"WC	14	"WC	14	MONITOR	FUNCTION NUMBER - 000021672 , ATMOSPHERIC CORROSION (Y/N) = N FACILITY NUMBER - 0000488290, CHANGE IN REGULATOR CAPACITY = N FACILITY NUMBER - 0000488291, CHANGE IN REGULATOR CAPACITY = N
MA	LAWRENCE	8400	2613	17511926400		EX	[REDACTED]		STATE ST	LAW	10-11-2017	WMS4CMA	06-01-2017	07-14-2017	CU470756	07-14-2017	A	000021672	Y	90	10.5	"WC	10.5	"WC	Y	Y	N	0000488291	"WC	10.5	"WC	10.5	CONTROL	FUNCTION NUMBER - 000021672 , ATMOSPHERIC CORROSION (Y/N) = N FACILITY NUMBER - 0000488290, CHANGE IN REGULATOR CAPACITY = N FACILITY NUMBER - 0000488291, CHANGE IN REGULATOR CAPACITY = N
MA	LAWRENCE	8400	2613	17520978500		EX	[REDACTED]		SALEM ST	LAW	12-31-2017	WMS4CMA	06-30-2017	08-23-2017	CU470756	08-23-2017	A	000021671	Y	90	11	"WC	11	"WC	Y	Y	N	0000488289	"WC	11	"WC	11	CONTROL	FUNCTION NUMBER - 000021671 , ATMOSPHERIC CORROSION (Y/N) = N FACILITY NUMBER - 0000488289, CHANGE IN REGULATOR CAPACITY = N
MA	LAWRENCE	8400	2613	17530554400		EX	[REDACTED]		S UNION ST	LAW	12-15-2017	WMS4CMA	08-02-2017	09-22-2017	CU470756	09-22-2017	A	000021670	Y	90	11	"WC	11	"WC	Y	N	N	0000488286	"WC	14	"WC	14	MONITOR	FUNCTION NUMBER - 000021670 , ATMOSPHERIC CORROSION (Y/N) = N FACILITY NUMBER - 0000488286, CHANGE IN REGULATOR CAPACITY = N FACILITY NUMBER - 0000695142, CHANGE IN REGULATOR CAPACITY = N
MA	LAWRENCE	8400	2613	17530554400		EX	[REDACTED]		S UNION ST	LAW	12-15-2017	WMS4CMA	08-02-2017	09-22-2017	CU470756	09-22-2017	A	000021670	Y	90	11	"WC	11	"WC	Y	N	N	0000695142	"WC	11	"WC	11	CONTROL	FUNCTION NUMBER - 000021670 , ATMOSPHERIC CORROSION (Y/N) = N FACILITY NUMBER - 0000488286, CHANGE IN REGULATOR CAPACITY = N FACILITY NUMBER - 0000695142, CHANGE IN REGULATOR CAPACITY = N
MA	LAWRENCE	8400	2613	17530555700		EX	[REDACTED]		MASS AV	NAN	12-21-2017	WMS4CMA	08-02-2017	09-21-2017	CU470756	09-21-2017	A	000021715	Y	90	11	"WC	11	"WC	N	N	N	0000488378	"WC	14	"WC	14	MONITOR	FUNCTION NUMBER - 000021715 , ATMOSPHERIC CORROSION (Y/N) = N FACILITY NUMBER - 0000488378, CHANGE IN REGULATOR CAPACITY = N FACILITY NUMBER - 0000488379, CHANGE IN REGULATOR CAPACITY = N
MA	LAWRENCE	8400	2613	17530555700		EX	[REDACTED]		MASS AV	NAN	12-21-2017	WMS4CMA	08-02-2017	09-21-2017	CU470756	09-21-2017	A	000021715	Y	90	11	"WC	11	"WC	N	N	N	0000488379	"WC	11	"WC	11	CONTROL	FUNCTION NUMBER - 000021715 , ATMOSPHERIC CORROSION (Y/N) = N FACILITY NUMBER - 0000488378, CHANGE IN REGULATOR CAPACITY = N FACILITY NUMBER - 0000488379, CHANGE IN REGULATOR CAPACITY = N
MA	LAWRENCE	8400	2613	17540462800		EX	[REDACTED]		BROADWAY	LAW	12-31-2017	WMS4CMA	09-01-2017	10-17-2017	CU470756	10-17-2017	A	000021683	Y	90	10.5	"WC	11	"WC	Y	N	N	0000488313	"WC	14	"WC	14	MONITOR	FUNCTION NUMBER - 000021683 , ATMOSPHERIC CORROSION (Y/N) = N FACILITY NUMBER - 0000488313, CHANGE IN REGULATOR CAPACITY = N FACILITY NUMBER - 0000488314, CHANGE IN REGULATOR CAPACITY = N
MA	LAWRENCE	8400	2613	17540462800		EX	[REDACTED]		BROADWAY	LAW	12-31-2017	WMS4CMA	09-01-2017	10-17-2017	CU470756	10-17-2017	A	000021683	Y	90	10.5	"WC	11	"WC	Y	N	N	0000488314	"WC	10.5	"WC	11	CONTROL	FUNCTION NUMBER - 000021683 , ATMOSPHERIC CORROSION (Y/N) = N FACILITY NUMBER - 0000488313, CHANGE IN REGULATOR CAPACITY = N FACILITY NUMBER - 0000488314, CHANGE IN REGULATOR CAPACITY = N
MA	LAWRENCE	8400	2613	18616865900		EX	[REDACTED]		STATE ST	LAW	10-14-2018	WMS4CMA	06-01-2018	09-19-2018	CU471730	09-19-2018	A	000021672	Y	74.8	0	"WC	0	"WC	Y	N	N	0000488290	"WC	14	"WC	14	MONITOR	ANNUAL INSPECTION WITH PHMS TOTAL LOCK UP NEG FUNCTION NUMBER - 000021672 , ATMOSPHERIC CORROSION (Y/N) = N FACILITY NUMBER - 0000488290, CHANGE IN REGULATOR CAPACITY = Y FACILITY NUMBER - 0000488291, CHANGE IN REGULATOR CAPACITY = N
MA	LAWRENCE	8400	2613	18616865900		EX	[REDACTED]		STATE ST	LAW	10-14-2018	WMS4CMA	06-01-2018	09-19-2018	CU471730	09-19-2018	A	000021672	Y	74.8	0	"WC	0	"WC	Y	N	N	0000488291	"WC	0	"WC	0	CONTROL	ANNUAL INSPECTION WITH PHMS TOTAL LOCK UP NEG FUNCTION NUMBER - 000021672 , ATMOSPHERIC CORROSION (Y/N) = N FACILITY NUMBER - 0000488290, CHANGE IN REGULATOR CAPACITY = Y FACILITY NUMBER - 0000488291, CHANGE IN REGULATOR CAPACITY = N
MA	LAWRENCE	8400	2613	18624959100		EX	[REDACTED]		SALEM ST	LAW	11-23-2018	WMS4CMA	07-02-2018	09-19-2018	CU471730	09-19-2018	A	000021671	Y	74.8	0	"WC	0	"WC	Y	N	N	0000488289	"WC	0	"WC	0	CONTROL	ANNUAL INSPECTION WITH PHMSA ALL LOCK UP NEG ALL COMPLETED 9/15/18 FUNCTION NUMBER - 000021671 , ATMOSPHERIC CORROSION (Y/N) = N FACILITY NUMBER - 0000488289, CHANGE IN REGULATOR CAPACITY = N FACILITY NUMBER - 0000715753, CHANGE IN REGULATOR CAPACITY = N
MA	LAWRENCE	8400	2613	18624959100		EX	[REDACTED]		SALEM ST	LAW	11-23-2018	WMS4CMA	07-02-2018	09-19-2018	CU471730	09-19-2018	A	000021671	Y	74.8	0	"WC	0	"WC	Y	N	N	0000715753	"WC	14	"WC	14	MONITOR	ANNUAL INSPECTION WITH PHMSA ALL LOCK UP NEG ALL COMPLETED 9/15/18 FUNCTION NUMBER - 000021671 , ATMOSPHERIC CORROSION (Y/N) = N FACILITY NUMBER - 0000488289, CHANGE IN REGULATOR CAPACITY = N FACILITY NUMBER - 0000715753, CHANGE IN REGULATOR CAPACITY = N

REDACTED

State	Ops Ctr	TCC	Job Type	Job Order	Related JO	Job Status	Job Summary	PSID No	JO Address	City	Commit Dt	Originated By	Create Dt	Completion Date	Completed By	Update Dt	Install Code	Function	Ext Shutoff Valve Accessible	Inlet Pressure	Outlet Pressure as Found	Outlet Pressure Units as Found	Outlet Pressure as Left	Outlet Pressure Units as Left	Reg Function Normal	Major Inspection Performed	Major Inspection Scheduled	Facility	Facility Units Found Code	Facility Found Qty	Facility Units Left Code	Facility Left Qty	Facility Function	Execution Comments
MA	LAWRENCE	8400	2613	18632456300		EX	[REDACTED]		S UNION ST	LAW	12-22-2018	WMS4CMA	08-02-2018	09-19-2018	CU471730	09-19-2018	A	000021670	Y	74.8	0	"WC	0	"WC	Y	N	N	0000488286	"WC	14	"WC	14	MONITOR	ANNUAL INSPECTION WITH PHMS ALL NEG COMPLETED 9/15/18 FUNCTION NUMBER - 000021670 , ATMOSPHERIC CORROSION (Y/N) = N FACILITY NUMBER - 0000488286, CHANGE IN REGULATOR CAPACITY = N FACILITY NUMBER - 0000695142, CHANGE IN REGULATOR CAPACITY = N
MA	LAWRENCE	8400	2613	18632456300		EX	[REDACTED]		S UNION ST	LAW	12-22-2018	WMS4CMA	08-02-2018	09-19-2018	CU471730	09-19-2018	A	000021670	Y	74.8	0	"WC	0	"WC	Y	N	N	0000695142	"WC	0	"WC	0	CONTROL	ANNUAL INSPECTION WITH PHMS ALL NEG COMPLETED 9/15/18 FUNCTION NUMBER - 000021670 , ATMOSPHERIC CORROSION (Y/N) = N FACILITY NUMBER - 0000488286, CHANGE IN REGULATOR CAPACITY = N FACILITY NUMBER - 0000695142, CHANGE IN REGULATOR CAPACITY = N
MA	LAWRENCE	8400	2613	18632457500		EX	[REDACTED]		MASS AV	NAN	12-21-2018	WMS4CMA	08-02-2018	09-19-2018	CU471730	09-19-2018	A	000021715	Y	74.8	0	"WC	0	"WC	Y	N	N	0000488378	"WC	14	"WC	14	MONITOR	ANNUAL INSPECTION WITH PHMS LOCKED UP ALL NEG FUNCTION NUMBER - 000021715 , ATMOSPHERIC CORROSION (Y/N) = N FACILITY NUMBER - 0000488378, CHANGE IN REGULATOR CAPACITY = N FACILITY NUMBER - 0000488379, CHANGE IN REGULATOR CAPACITY = N
MA	LAWRENCE	8400	2613	18632457500		EX	[REDACTED]		MASS AV	NAN	12-21-2018	WMS4CMA	08-02-2018	09-19-2018	CU471730	09-19-2018	A	000021715	Y	74.8	0	"WC	0	"WC	Y	N	N	0000488379	"WC	0	"WC	0	CONTROL	ANNUAL INSPECTION WITH PHMS LOCKED UP ALL NEG FUNCTION NUMBER - 000021715 , ATMOSPHERIC CORROSION (Y/N) = N FACILITY NUMBER - 0000488378, CHANGE IN REGULATOR CAPACITY = N FACILITY NUMBER - 0000488379, CHANGE IN REGULATOR CAPACITY = N
MA	LAWRENCE	8400	2613	18640262200		EX	[REDACTED]		BROADWAY	LAW	12-31-2018	WMS4CMA	08-31-2018	09-26-2018	CU471730	11-05-2018	A	000021683	N	0	0	PSIG	0	PSIG	N	N	N	0000488313	"WC	0	"WC	0	MONITOR	ABANDONED LAWRENCE INCADENT
MA	LAWRENCE	8400	2613	18640262200		EX	[REDACTED]		BROADWAY	LAW	12-31-2018	WMS4CMA	08-31-2018	09-26-2018	CU471730	11-05-2018	A	000021683	N	0	0	PSIG	0	PSIG	N	N	N	0000488314	PSIG	0	PSIG	0	CONTROL	ABANDONED LAWRENCE INCADENT

S. Union @ Winthrop (Station Premise ID: 11556)

2016

```

JO NUM: 16-4318904-00      *JOB TYPE: 2613      *LOC NUM: 8400  SPEC BUD:
SUMMARY: REG INSP SO UNION AT WINTHROP      INC TAX (Y/N): N      %
*REIMB/ADV: N  BASIS:      JO STATUS: EX EXECUTED
PROJECT ID: -      PROJECT NAME:      STAT DT: 09/15/16
COST VAR: 260+ %      ASSIGNED DATE:
FACILITY ID:      *FACILITY TYPE:      MULT FAC (Y/N): N
FUNCTION ID: 000021670      *FUNCTION TYPE: R      RESP SUPR: 8400M
CO PREMISE ID: 0011556      *FAC DAMAGE CD:
SITE ID:      MAP NUM: NEW      SYS NUM: 80001016
LOC AT: - S - UNION      - ST -
*COUNTY CODE: 009      *CITY CODE: LAW LAWRENCE      ZIP:
AKA: SO. UNION ST. AT WINTHROP AV.      TAX DIST 1: 0000402
BEGIN STREET NUM:      END STREET NUM:      APPRVD BY:
BETWEEN: - WINTHROP      - AV -      APPRVD DT:
AND: -
MAP CORRECTIONS(Y/N): N  SKETCH(Y/N): N  *CO/CONTRACT CODE: A  *RET CODE:
GENERATED FROM:      *ACCT PROJ CD: NA

NEXT:  DATA:
PF10-JO EXEC CMNTS  PF16-PROJECT ID INQUIRY  PF20-CHARGE TO INFORMATION

```

```

T104      JOB ORDER EXECUTE - REGULATOR STATION INSPECTIONS      09/13/19

JO NUM: 16-4318904-00      *JOB TYPE: 2613      *LOCATION NUMBER: 8400
SUMMARY: REG INSP SO UNION AT WINTHROP

FUNCTION ID: 000021670
DETAIL ENTERED (Y/N): Y      MAJOR INSPECTION SCHEDULED (Y/N): N
      MAJOR INSPECTION PERFORMED (Y/N): Y
REGULATION NORMAL (Y/N): Y
INLET PRESSURE: 92.0 PSIG      OUTLET PRESSURE AS FOUND: 12.5 *UNIT: "WC
      OUTLET PRESSURE AS LEFT: 11.0 *UNIT: "WC
INLET MIN. PRESSURE: 1.0 PSIG      OUTLET MIN. PRESSURE: 7.0 *UNIT: "WC
      OUTLET MAOP: LP
*GRNHS GAS:
      LEAKAGE BEFORE VENTING: % LEL
      OXYGEN: %
EXTERNAL VALVE ACCESSIBLE (Y/N): Y

NEXT:  DATA:
PF20-PROCESS AND RETURN TO LIST

```

```

T104      JOB ORDER EXECUTE - REGULATOR INSPECTIONS      09/13/19
      1 OF 2

JO NUM: 16-4318904-00      *JOB TYPE: 2613      *LOCATION NUMBER: 8400
SUMMARY: REG INSP SO UNION AT WINTHROP

FUNCTION ID: 000021670      FUNCTION OF REGULATOR: CONTROL
FACILITY ID: 0000488287 *MFG CODE: GR      MFG MODEL NUM: 900TE
DETAIL ENTERED (Y/N): Y
SAFETY DEVICES:      SET PRESS: *UNIT:
      RELIEVED AT: *UNIT:
AS FOUND (UNIT)      AS LEFT (UNIT)
SET POINT: 12.5 "WC      11.0 "WC
INSTRUMENT SUPPLY PRESSURE: PSIG      PSIG
INSTRUMENT OUTPUT PRESSURE: PSIG      PSIG
INNER VALVE POSITION: 0 %      0 %

NEXT:  DATA:
PF1-HELP  PF2-MAIN MENU  PF3-RETURN  PF7-BACKWARD  PF8-FORWARD

```

REDACTED

```

T104                JOB ORDER EXECUTE - REGULATOR INSPECTIONS                09/13/19
                                                    2 OF 2
JO NUM: 16-4318904-00      *JOB TYPE: 2613      *LOCATION NUMBER: 8400
SUMMARY: REG INSP SO UNION AT WINTHROP

FUNCTION ID: 000021670      FUNCTION OF REGULATOR: MONITOR

FACILITY ID: 0000488286 *MFG CODE: GR      MFG MODEL NUM: 900TE

DETAIL ENTERED (Y/N): Y

SAFETY DEVICES:          SET PRESS:          *UNIT:
                        RELIEVED AT:         *UNIT:

                        AS FOUND (UNIT)      AS LEFT (UNIT)
                        SET POINT: 14.0      "WC      14.0      "WC
INSTRUMENT SUPPLY PRESSURE:          PSIG      PSIG
INSTRUMENT OUTPUT PRESSURE:          PSIG      PSIG
INNER VALVE POSITION: 0 %              0 %

NEXT:          DATA:
PF1-HELP      PF2-MAIN MENU      PF3-RETURN      PF7-BACKWARD      PF8-FORWARD
    
```

2017

```

T104                JOB ORDER EXECUTE - GENERAL HEADER 1                    09/13/19

JO NUM: 17-5305544-00      *JOB TYPE: 2613      *LOC NUM: 8400      SPEC BUD:
SUMMARY: REG INSP SO UNION AT WINTHROP      INC TAX (Y/N): N      %
*REIMB/ADV: N      BASIS:          JO STATUS: EX EXECUTED
PROJECT ID: -          PROJECT NAME:          STAT DT: 09/22/17
COST VAR: 322+ %          ASSIGNED DATE:
FACILITY ID:          *FACILITY TYPE:          MULT FAC (Y/N): N
FUNCTION ID: 000021670      *FUNCTION TYPE: R      RESP SUPR: 8400M
CO PREMISE ID: 0011556      *FAC DAMAGE CD:
SITE ID:          MAP NUM:          SYS NUM: 80001016
LOC AT:          - S - UNION          - ST -
*COUNTY CODE: 009      *CITY CODE: LAW LAWRENCE          ZIP:
AKA: SO. UNION ST. AT WINTHROP AV.      TAX DIST 1: 0000402
BEGIN STREET NUM:          END STREET NUM:          APPRVD BY:
BETWEEN: - WINTHROP          - AV -          APPRVD DT:
AND: -
MAP CORRECTIONS(Y/N): N      SKETCH(Y/N): N      *CO/CONTRACT CODE: A      *RET CODE:
GENERATED FROM:          *ACCT PROJ CD: NA

NEXT:          DATA:
PF10-JO EXEC CMNTS      PF16-PROJECT ID INQUIRY      PF20-CHARGE TO INFORMATION
    
```

```

T104                JOB ORDER EXECUTE - REGULATOR STATION INSPECTIONS      09/13/19

JO NUM: 17-5305544-00      *JOB TYPE: 2613      *LOCATION NUMBER: 8400
SUMMARY: REG INSP SO UNION AT WINTHROP

FUNCTION ID: 000021670

DETAIL ENTERED (Y/N): Y      MAJOR INSPECTION SCHEDULED (Y/N): N
                                MAJOR INSPECTION PERFORMED (Y/N): N

REGULATION NORMAL (Y/N): Y
INLET PRESSURE: 90.0 PSIG      OUTLET PRESSURE AS FOUND: 11.0 *UNIT: "WC
                                OUTLET PRESSURE AS LEFT: 11.0 *UNIT: "WC

INLET MIN. PRESSURE: 1.0 PSIG      OUTLET MIN. PRESSURE: 7.0 *UNIT: "WC
                                OUTLET MAOP: LP

*GRNHS GAS:
LEAKAGE BEFORE VENTING:          % LEL
OXYGEN: %
EXTERNAL VALVE ACCESSIBLE (Y/N): Y

NEXT:          DATA:
PF20-PROCESS AND RETURN TO LIST
    
```

REDACTED

```
T104          JOB ORDER EXECUTE - REGULATOR INSPECTIONS          09/13/19
                                                    1 OF 2
JO NUM: 17-5305544-00      *JOB TYPE: 2613      *LOCATION NUMBER: 8400
SUMMARY: REG INSP SO UNION AT WINTHROP

FUNCTION ID: 000021670      FUNCTION OF REGULATOR: CONTROL
FACILITY ID: 0000695142    *MFG CODE: GR      MFG MODEL NUM: 900TE
DETAIL ENTERED (Y/N): Y

SAFETY DEVICES:      SET PRESS:      *UNIT:
                    RELIEVED AT:    *UNIT:

                AS FOUND (UNIT)      AS LEFT (UNIT)
                SET POINT: 11.0      "WC      11.0      "WC
INSTRUMENT SUPPLY PRESSURE:      PSIG      PSIG
INSTRUMENT OUTPUT PRESSURE:      PSIG      PSIG
INNER VALVE POSITION: 0 %          0 %

NEXT:      DATA:
PF1-HELP  PF2-MAIN MENU  PF3-RETURN  PF7-BACKWARD  PF8-FORWARD
```

```
T104          JOB ORDER EXECUTE - REGULATOR INSPECTIONS          09/13/19
                                                    2 OF 2
JO NUM: 17-5305544-00      *JOB TYPE: 2613      *LOCATION NUMBER: 8400
SUMMARY: REG INSP SO UNION AT WINTHROP

FUNCTION ID: 000021670      FUNCTION OF REGULATOR: MONITOR
FACILITY ID: 0000488286    *MFG CODE: GR      MFG MODEL NUM: 900TE
DETAIL ENTERED (Y/N): Y

SAFETY DEVICES:      SET PRESS:      *UNIT:
                    RELIEVED AT:    *UNIT:

                AS FOUND (UNIT)      AS LEFT (UNIT)
                SET POINT: 14.0      "WC      14.0      "WC
INSTRUMENT SUPPLY PRESSURE:      PSIG      PSIG
INSTRUMENT OUTPUT PRESSURE:      PSIG      PSIG
INNER VALVE POSITION: 0 %          0 %

NEXT:      DATA:
PF1-HELP  PF2-MAIN MENU  PF3-RETURN  PF7-BACKWARD  PF8-FORWARD
```

2018

```
T104          JOB ORDER EXECUTE - GENERAL HEADER 1          09/13/19
JO NUM: 18-6324563-00      *JOB TYPE: 2613      *LOC NUM: 8400  SPEC BUD:
SUMMARY: REG INSP SO UNION AT WINTHROP      INC TAX (Y/N): N      %
*REIMB/ADV: N  BASIS:      JO STATUS: EX EXECUTED
PROJECT ID: -      PROJECT NAME:      STAT DT: 09/19/18
COST VAR: 75- %      ASSIGNED DATE:
FACILITY ID:      *FACILITY TYPE:      MULT FAC (Y/N): N
FUNCTION ID: 000021670    *FUNCTION TYPE: R      RESP SUPR: 8400M
CD PREMISE ID: 0011556    *FAC DAMAGE CD:
SITE ID:      MAP NUM:      SYS NUM: 80001016
LOC AT: - S - UNION      - ST -
*COUNTY CODE: 009    *CITY CODE: LAW LAWRENCE      ZIP:
AKA: SO. UNION ST. AT WINTHROP AV.      TAX DIST 1: 0000402
BEGIN STREET NUM:      END STREET NUM:      APPRVD BY:
BETWEEN: - WINTHROP      - AV -      APPRVD DT:
AND: -
MAP CORRECTIONS(Y/N): N  SKETCH(Y/N): N    *CD/CONTRACT CODE: A    *RET CODE:
GENERATED FROM:      *ACCT PROJ CD: NA

NEXT: ■      DATA:
PF10-JO EXEC CMNTS  PF16-PROJECT ID INQUIRY  PF20-CHARGE TO INFORMATION
```

```

T104                JOB ORDER EXECUTE - REGULATOR STATION INSPECTIONS                09/13/19
JO NUM: 18-6324563-00      *JOB TYPE: 2613      *LOCATION NUMBER: 8400
SUMMARY: REG INSP SO UNION AT WINTHROP
FUNCTION ID: 000021670
DETAIL ENTERED (Y/N): Y      MAJOR INSPECTION SCHEDULED (Y/N): N
                                MAJOR INSPECTION PERFORMED (Y/N): N
REGULATION NORMAL (Y/N): Y
INLET PRESSURE: 74.8 PSIG      OUTLET PRESSURE AS FOUND: 0.0 *UNIT: "WC
                                OUTLET PRESSURE AS LEFT: 0.0 *UNIT: "WC
INLET MIN. PRESSURE: 1.0 PSIG      OUTLET MIN. PRESSURE: 7.0 *UNIT: "WC
                                OUTLET MAOP: LP
*GRNHS GAS: A
                                LEAKAGE BEFORE VENTING: % LEL
                                OXYGEN: %
EXTERNAL VALVE ACCESSIBLE (Y/N): Y
NEXT: DATA:
PF20-PROCESS AND RETURN TO LIST

```

```

T104                JOB ORDER EXECUTE - REGULATOR INSPECTIONS                09/13/19
                                                    1 OF 2
JO NUM: 18-6324563-00      *JOB TYPE: 2613      *LOCATION NUMBER: 8400
SUMMARY: REG INSP SO UNION AT WINTHROP
FUNCTION ID: 000021670      FUNCTION OF REGULATOR: CONTROL
FACILITY ID: 0000695142 *MFG CODE: GR      MFG MODEL NUM: 900TE
DETAIL ENTERED (Y/N): Y
SAFETY DEVICES: SET PRESS: *UNIT:
                 RELIEVED AT: *UNIT:
                 AS FOUND (UNIT) AS LEFT (UNIT)
                 SET POINT: 0.0 "WC 0.0 "WC
INSTRUMENT SUPPLY PRESSURE: PSIG PSIG
INSTRUMENT OUTPUT PRESSURE: PSIG PSIG
INNER VALVE POSITION: 0 % 0 %
NEXT: DATA:
PF1-HELP PF2-MAIN MENU PF3-RETURN PF7-BACKWARD PF8-FORWARD

```

```

T104                JOB ORDER EXECUTE - REGULATOR INSPECTIONS                09/13/19
                                                    2 OF 2
JO NUM: 18-6324563-00      *JOB TYPE: 2613      *LOCATION NUMBER: 8400
SUMMARY: REG INSP SO UNION AT WINTHROP
FUNCTION ID: 000021670      FUNCTION OF REGULATOR: MONITOR
FACILITY ID: 0000488286 *MFG CODE: GR      MFG MODEL NUM: 900TE
DETAIL ENTERED (Y/N): Y
SAFETY DEVICES: SET PRESS: *UNIT:
                 RELIEVED AT: *UNIT:
                 AS FOUND (UNIT) AS LEFT (UNIT)
                 SET POINT: 14.0 "WC 14.0 "WC
INSTRUMENT SUPPLY PRESSURE: PSIG PSIG
INSTRUMENT OUTPUT PRESSURE: PSIG PSIG
INNER VALVE POSITION: 0 % 0 %
NEXT: DATA:
PF1-HELP PF2-MAIN MENU PF3-RETURN PF7-BACKWARD PF8-FORWARD

```


2016

```

T104          JOB ORDER EXECUTE - GENERAL HEADER 1          09/13/19
JO NUM: 16-4234274-00      *JOB TYPE: 2613      *LOC NUM: 8400  SPEC BUD:
SUMMARY: REG INSP          INC TAX (Y/N): N      %
*REIMB/ADV: N  BASIS:          JO STATUS: EX EXECUTED
PROJECT ID: -      PROJECT NAME:          STAT DT: 10/10/16
COST VAR: 254+ %          ASSIGNED DATE:
FACILITY ID:          *FACILITY TYPE:          MULT FAC (Y/N): N
FUNCTION ID: 000021671    *FUNCTION TYPE: R      RESP SUPR: 8400M
CO PREMISE ID: 0011557    *FAC DAMAGE CD:
SITE ID:          MAP NUM: 4          SYS NUM: 80001016
LOC AT:          - ST -
*COUNTY CODE: 009    *CITY CODE: LAW  LAWRENCE          ZIP:
AKA:          TAX DIST 1: 0000402
BEGIN STREET NUM:          END STREET NUM:          APPRVD BY:
BETWEEN:          - ST -          APPRVD DT:
AND:
MAP CORRECTIONS(Y/N): N  SKETCH(Y/N): N  *CO/CONTRACT CODE: A  *RET CODE:
GENERATED FROM:          *ACCT PROJ CD: NA

NEXT:  DATA:
PF10-JO EXEC CMNTS  PF16-PROJECT ID INQUIRY  PF20-CHARGE TO INFORMATION

```

```

T104          JOB ORDER EXECUTE - REGULATOR STATION INSPECTIONS  09/13/19
JO NUM: 16-4234274-00      *JOB TYPE: 2613      *LOCATION NUMBER: 8400
SUMMARY: REG INSP
FUNCTION ID: 000021671
DETAIL ENTERED (Y/N): Y    MAJOR INSPECTION SCHEDULED (Y/N): N
                           MAJOR INSPECTION PERFORMED (Y/N): N
REGULATION NORMAL (Y/N): Y
INLET PRESSURE: 91.0 PSIG  OUTLET PRESSURE AS FOUND: 10.4 *UNIT: "WC
                           OUTLET PRESSURE AS LEFT: 11.0 *UNIT: "WC
INLET MIN. PRESSURE: 1.0 PSIG  OUTLET MIN. PRESSURE: 7.0 *UNIT: "WC
                           OUTLET MAOP: LP
*GRNHS GAS:
LEAKAGE BEFORE VENTING: % LEL
OXYGEN: %
EXTERNAL VALVE ACCESSIBLE (Y/N): Y

NEXT:  DATA:
PF20-PROCESS AND RETURN TO LIST

```

```

T104          JOB ORDER EXECUTE - REGULATOR INSPECTIONS          09/13/19
                           1 OF 2
JO NUM: 16-4234274-00      *JOB TYPE: 2613      *LOCATION NUMBER: 8400
SUMMARY: REG INSP
FUNCTION ID: 000021671    FUNCTION OF REGULATOR: CONTROL
FACILITY ID: 0000488289    *MFG CODE: MOON  MFG MODEL NUM: FLOMAX
DETAIL ENTERED (Y/N): Y
SAFETY DEVICES:          SET PRESS:          *UNIT:
RELIEVED AT:          *UNIT:
AS FOUND (UNIT)          AS LEFT (UNIT)
SET POINT: 10.4 "WC          11.0 "WC
INSTRUMENT SUPPLY PRESSURE: PSIG          PSIG
INSTRUMENT OUTPUT PRESSURE: PSIG          PSIG
INNER VALVE POSITION: 0 %          0 %

NEXT:  DATA:
PF1-HELP  PF2-MAIN MENU  PF3-RETURN  PF7-BACKWARD  PF8-FORWARD

```

REDACTED

```

T104                JOB ORDER EXECUTE - REGULATOR INSPECTIONS                09/13/19
                                                    2 OF 2
JO NUM: 16-4234274-00      *JOB TYPE: 2613      *LOCATION NUMBER: 8400
SUMMARY: REG INSP
FUNCTION ID: 000021671      FUNCTION OF REGULATOR: MONITOR
FACILITY ID: 0000488288 *MFG CODE: MOON MFG MODEL NUM: FLOMAX
DETAIL ENTERED (Y/N): Y
SAFETY DEVICES:          SET PRESS:          *UNIT:
RELIEVED AT:            RELIEVED AT:          *UNIT:
AS FOUND (UNIT)        AS LEFT (UNIT)
SET POINT:            14.5 "WC            14.0 "WC
INSTRUMENT SUPPLY PRESSURE:          PSIG            PSIG
INSTRUMENT OUTPUT PRESSURE:          PSIG            PSIG
INNER VALVE POSITION:    0 %                0 %
NEXT:      DATA:
PF1-HELP  PF2-MAIN MENU  PF3-RETURN  PF7-BACKWARD  PF8-FORWARD
    
```

2017

```

T104                JOB ORDER EXECUTE - GENERAL HEADER 1                    09/13/19
JO NUM: 17-5209785-00      *JOB TYPE: 2613      *LOC NUM: 8400 SPEC BUD:
SUMMARY: REG INSP          INC TAX (Y/N): N %
*REIMB/ADV: N BASTS:      JO STATUS: EX EXECUTED
PROJECT ID: - PROJECT NAME: STAT DT: 08/23/17
COST VAR: 710+ %          ASSIGNED DATE:
FACILITY ID:             *FACILITY TYPE: MULT FAC (Y/N): N
FUNCTION ID: 000021671    *FUNCTION TYPE: R RESP SUPR: 8400M
CO PREMISE ID: 0011557   *FAC DAMAGE CD:
SITE ID:                 MAP NUM: NEW SYS NUM: 80001016
LOC AT: - ST -
*COUNTY CODE: 009 *CITY CODE: LAW LAWRENCE ZIP:
AKA: TAX DIST 1: 0000402
BEGIN STREET NUM: END STREET NUM: APPRVD BY:
BETWEEN: - ST - APPRVD DT:
AND:
MAP CORRECTIONS(Y/N): N SKETCH(Y/N): N *CO/CONTRACT CODE: A *RET CODE:
GENERATED FROM: *ACCT PROJ CD: NA
NEXT:      DATA:
PF10-JO EXEC CMNTS  PF16-PROJECT ID INQUIRY  PF20-CHARGE TO INFORMATION
    
```

```

T104                JOB ORDER EXECUTE - REGULATOR STATION INSPECTIONS      09/13/19
JO NUM: 17-5209785-00      *JOB TYPE: 2613      *LOCATION NUMBER: 8400
SUMMARY: REG INSP
FUNCTION ID: 000021671
DETAIL ENTERED (Y/N): Y      MAJOR INSPECTION SCHEDULED (Y/N): N
                                MAJOR INSPECTION PERFORMED (Y/N): Y
REGULATION NORMAL (Y/N): Y
INLET PRESSURE: 90.0 PSIG      OUTLET PRESSURE AS FOUND: 11.0 *UNIT: "WC
                                OUTLET PRESSURE AS LEFT: 11.0 *UNIT: "WC
INLET MIN. PRESSURE: 1.0 PSIG OUTLET MIN. PRESSURE: 7.0 *UNIT: "WC
                                OUTLET MAOP: LP
*GRNHS GAS:
LEAKAGE BEFORE VENTING: % LEL
OXYGEN: %
EXTERNAL VALVE ACCESSIBLE (Y/N): Y
NEXT:      DATA:
PF20-PROCESS AND RETURN TO LIST
    
```

REDACTED

```
T104                JOB ORDER EXECUTE - REGULATOR INSPECTIONS                09/13/19
                                                                1 OF 1
JO NUM: 17-5209785-00      *JOB TYPE: 2613      *LOCATION NUMBER: 8400
SUMMARY: REG INSP
FUNCTION ID: 000021671      FUNCTION OF REGULATOR: CONTROL
FACILITY ID: 0000488289 *MFG CODE: MOON MFG MODEL NUM: FLOMAX
DETAIL ENTERED (Y/N): Y
SAFETY DEVICES:          SET PRESS:          *UNIT:
                        RELIEVED AT:        *UNIT:
AS FOUND (UNIT)        AS LEFT (UNIT)
SET POINT: 11.0 "WC    11.0 "WC
INSTRUMENT SUPPLY PRESSURE: PSIG          PSIG
INSTRUMENT OUTPUT PRESSURE: PSIG          PSIG
INNER VALVE POSITION: 0 %          0 %
NEXT:          DATA:
PF1-HELP      PF2-MAIN MENU      PF3-RETURN      PF7-BACKWARD      PF8-FORWARD
```

2018

```
T104                JOB ORDER EXECUTE - GENERAL HEADER 1                09/13/19
JO NUM: 18-6249591-00      *JOB TYPE: 2613      *LOC NUM: 8400 SPEC BUD:
SUMMARY: REG INSP          INC TAX (Y/N): N      %
*REIMB/ADV: N BASIS:          JO STATUS: EX EXECUTED
PROJECT ID: - PROJECT NAME:          STAT DT: 09/19/18
COST VAR: 89- %          ASSIGNED DATE:
FACILITY ID:          *FACILITY TYPE:          MULT FAC (Y/N): N
FUNCTION ID: 000021671      *FUNCTION TYPE: R      RESP SUPR: 8400M
CO PREMISE ID: 0011557      *FAC DAMAGE CD:
SITE ID:          MAP NUM: SLAW-004      SYS NUM: 80001016
LOC AT:          - ST -
*COUNTY CODE: 009 *CITY/TOWNSHIP: LAW LAWRENCE          ZIP:
AKA:          TAX DIST 1: 0000402
BEGIN STREET NUM:          END STREET NUM:          APPRVD BY:
BETWEEN:          - ST -          APPRVD DT:
AND:
MAP CORRECTIONS(Y/N): N SKETCH(Y/N): N *CO/CONTRACT CODE: A *RET CODE:
GENERATED FROM:          *ACCT PROJ CD: NA
NEXT:          DATA:
PF10-JO EXEC CMNTS      PF16-PROJECT ID INQUIRY      PF20-CHARGE TO INFORMATION
```

```
T104                JOB ORDER EXECUTE - REGULATOR STATION INSPECTIONS                09/13/19
JO NUM: 18-6249591-00      *JOB TYPE: 2613      *LOCATION NUMBER: 8400
SUMMARY: REG INSP
FUNCTION ID: 000021671
DETAIL ENTERED (Y/N): Y      MAJOR INSPECTION SCHEDULED (Y/N): N
                                MAJOR INSPECTION PERFORMED (Y/N): N
REGULATION NORMAL (Y/N): Y
INLET PRESSURE: 74.8 PSIG      OUTLET PRESSURE AS FOUND: 0.0 *UNIT: "WC
                                OUTLET PRESSURE AS LEFT: 0.0 *UNIT: "WC
INLET MIN. PRESSURE: 1.0 PSIG      OUTLET MIN. PRESSURE: 7.0 *UNIT: "WC
                                OUTLET MAOP: LP
*GRNHS GAS: A
LEAKAGE BEFORE VENTING: % LEL
OXYGEN: %
EXTERNAL VALVE ACCESSIBLE (Y/N): Y
NEXT:          DATA:
PF20-PROCESS AND RETURN TO LIST
```

```

T104                JOB ORDER EXECUTE - REGULATOR INSPECTIONS                09/13/19
                                                                1 OF 2
JO NUM: 18-6249591-00      *JOB TYPE: 2613      *LOCATION NUMBER: 8400
SUMMARY: REG INSP
FUNCTION ID: 000021671      FUNCTION OF REGULATOR: MONITOR
FACILITY ID: 0000715753    *MFG CODE: MOON   MFG MODEL NUM: FLOMAX
DETAIL ENTERED (Y/N): Y
SAFETY DEVICES:           SET PRESS:           *UNIT:
                          RELIEVED AT:         *UNIT:
                          AS FOUND (UNIT)      AS LEFT (UNIT)
                          SET POINT: 14.0 "WC   14.0 "WC
INSTRUMENT SUPPLY PRESSURE:           PSIG   PSIG
INSTRUMENT OUTPUT PRESSURE:          PSIG   PSIG
INNER VALVE POSITION: 0 %              0 %
NEXT:      DATA:
PF1-HELP  PF2-MAIN MENU  PF3-RETURN  PF7-BACKWARD  PF8-FORWARD

```

```

T104                JOB ORDER EXECUTE - REGULATOR INSPECTIONS                09/13/19
                                                                2 OF 2
JO NUM: 18-6249591-00      *JOB TYPE: 2613      *LOCATION NUMBER: 8400
SUMMARY: REG INSP
FUNCTION ID: 000021671      FUNCTION OF REGULATOR: CONTROL
FACILITY ID: 0000488289    *MFG CODE: MOON   MFG MODEL NUM: FLOMAX
DETAIL ENTERED (Y/N): Y
SAFETY DEVICES:           SET PRESS:           *UNIT:
                          RELIEVED AT:         *UNIT:
                          AS FOUND (UNIT)      AS LEFT (UNIT)
                          SET POINT: 0.0 "WC   0.0 "WC
INSTRUMENT SUPPLY PRESSURE:           PSIG   PSIG
INSTRUMENT OUTPUT PRESSURE:          PSIG   PSIG
INNER VALVE POSITION: 0 %              0 %
NEXT:      DATA:
PF1-HELP  PF2-MAIN MENU  PF3-RETURN  PF7-BACKWARD  PF8-FORWARD

```



2016

```

T104                JOB ORDER EXECUTE - GENERAL HEADER 1                09/13/19
JO NUM: 16-4137298-00      *JOB TYPE: 2613      *LOC NUM: 8400  SPEC BUD:
SUMMARY: REG INSP          INC TAX (Y/N): N      %
*REIMB/ADV: N  BASIS:      JO STATUS: EX EXECUTED
PROJECT ID: -              PROJECT NAME:          STAT DT: 07/11/16
COST VAR: 229+ %          ASSIGNED DATE:
FACILITY ID:              *FACILITY TYPE:          MULT FAC (Y/N): N
FUNCTION ID: 000021672    *FUNCTION TYPE: R          RESP SUPR: 8400M
CO PREMISE ID: 0011558    *FAC DAMAGE CD:
SITE ID:                  MAP NUM: NEW          SYS NUM: 80001016
LOC AT: -                - ST -
*COUNTY CODE: 009      *CITY CODE: LAW  LAWRENCE          ZIP:
AKA:                    TAX DIST 1: 0000402
BEGIN STREET NUM:        END STREET NUM:
BETWEEN: -              -
AND: -                  -
MAP CORRECTIONS(Y/N): N  SKETCH(Y/N): N  *CO/CONTRACT CODE: A  *RET CODE:
GENERATED FROM:          *ACCT PROJ CD: NA
NEXT:      DATA:
PF10-JO EXEC CMNTS  PF16-PROJECT ID INQUIRY  PF20-CHARGE TO INFORMATION

```

```

T104                JOB ORDER EXECUTE - REGULATOR STATION INSPECTIONS  09/13/19
JO NUM: 16-4137298-00      *JOB TYPE: 2613      *LOCATION NUMBER: 8400
SUMMARY: REG INSP
FUNCTION ID: 000021672
DETAIL ENTERED (Y/N): Y    MAJOR INSPECTION SCHEDULED (Y/N): N
                           MAJOR INSPECTION PERFORMED (Y/N): N
REGULATION NORMAL (Y/N): Y
INLET PRESSURE: 92.0 PSIG  OUTLET PRESSURE AS FOUND: 11.0 *UNIT: "WC
                           OUTLET PRESSURE AS LEFT: 10.0 *UNIT: "WC
INLET MIN. PRESSURE: 1.0 PSIG  OUTLET MIN. PRESSURE: 7.0 *UNIT: "WC
                           OUTLET MAOP: LP
*GRNHS GAS:
LEAKAGE BEFORE VENTING: % LEL
OXYGEN: %
EXTERNAL VALVE ACCESSIBLE (Y/N): Y
NEXT:      DATA:
PF20-PROCESS AND RETURN TO LIST

```

```

T104                JOB ORDER EXECUTE - REGULATOR INSPECTIONS          09/13/19
                           1 OF 2
JO NUM: 16-4137298-00      *JOB TYPE: 2613      *LOCATION NUMBER: 8400
SUMMARY: REG INSP
FUNCTION ID: 000021672    FUNCTION OF REGULATOR: CONTROL
FACILITY ID: 0000488291  *MFG CODE: MOON  MFG MODEL NUM: FLOWMAX
DETAIL ENTERED (Y/N): Y
SAFETY DEVICES:          SET PRESS:          *UNIT:
RELIEVED AT:            *UNIT:
AS FOUND (UNIT)          AS LEFT (UNIT)
SET POINT: 11.0 "WC      10.0 "WC
INSTRUMENT SUPPLY PRESSURE: PSIG              PSIG
INSTRUMENT OUTPUT PRESSURE: PSIG              PSIG
INNER VALVE POSITION: 0 %          0 %
NEXT:      DATA:
PF1-HELP  PF2-MAIN MENU  PF3-RETURN  PF7-BACKWARD  PF8-FORWARD

```

REDACTED

```

T104                JOB ORDER EXECUTE - REGULATOR INSPECTIONS                09/13/19
                                                    2 OF 2
JO NUM: 16-4137298-00      *JOB TYPE: 2613      *LOCATION NUMBER: 8400
SUMMARY: REG INSP
FUNCTION ID: 000021672      FUNCTION OF REGULATOR: MONITOR
FACILITY ID: 0000488290    *MFG CODE: MOON   MFG MODEL NUM: FLOWMAX
DETAIL ENTERED (Y/N): Y
SAFETY DEVICES:           SET PRESS:           *UNIT:
                          RELIEVED AT:         *UNIT:
                          AS FOUND (UNIT)      AS LEFT (UNIT)
                          SET POINT: 14.0    "WC      14.0    "WC
INSTRUMENT SUPPLY PRESSURE:           PSIG      PSIG
INSTRUMENT OUTPUT PRESSURE:          PSIG      PSIG
INNER VALVE POSITION: 0 %              0 %
NEXT:      DATA:
PF1-HELP   PF2-MAIN MENU   PF3-RETURN   PF7-BACKWARD   PF8-FORWARD
    
```

2017

```

T104                JOB ORDER EXECUTE - GENERAL HEADER 1                    09/13/19
JO NUM: 17-5119264-00      *JOB TYPE: 2613      *LOC NUM: 8400   SPEC BUD:
SUMMARY: REG INSP          INC TAX (Y/N): N      %
*REIMB/ADV: N   BASIS:    JO STATUS: EX EXECUTED
PROJECT ID: -             PROJECT NAME:          STAT DT: 07/14/17
COST VAR: 283+ %         ASSIGNED DATE:
FACILITY ID:           *FACILITY TYPE:         MULT FAC (Y/N): N
FUNCTION ID: 000021672   *FUNCTION TYPE: R   RESP SUPR: 8400M
CO PREMISE ID: 0011558   *FAC DAMAGE CD:
SITE ID:                MAP NUM: NEW           SYS NUM: 80001016
LOC AT: -              - ST -
*COUNTY CODE: 009     *CITY CODE: LAW   LAWRENCE      ZIP:
AKA:                  TAX DIST 1: 0000402
BEGIN STREET NUM:      END STREET NUM:      APPRVD BY:
BETWEEN: -            -            APPRVD DT:
AND: -
MAP CORRECTIONS(Y/N): N SKETCH(Y/N): N *CO/CONTRACT CODE: A *RET CODE:
GENERATED FROM:        *ACCT PROJ CD: NA
NEXT:      DATA:
PF10-JO EXEC CMNTS   PF16-PROJECT ID INQUIRY   PF20-CHARGE TO INFORMATION
    
```

```

T104                JOB ORDER EXECUTE - REGULATOR STATION INSPECTIONS      09/13/19
JO NUM: 17-5119264-00      *JOB TYPE: 2613      *LOCATION NUMBER: 8400
SUMMARY: REG INSP
FUNCTION ID: 000021672
DETAIL ENTERED (Y/N): Y    MAJOR INSPECTION SCHEDULED (Y/N): N
                          MAJOR INSPECTION PERFORMED (Y/N): Y
REGULATION NORMAL (Y/N): Y
INLET PRESSURE: 90.0 PSIG  OUTLET PRESSURE AS FOUND: 10.5 *UNIT: "WC
                          OUTLET PRESSURE AS LEFT: 10.5 *UNIT: "WC
INLET MIN. PRESSURE: 1.0 PSIG  OUTLET MIN. PRESSURE: 7.0 *UNIT: "WC
                          OUTLET MAOP: LP
*GRNHS GAS:
LEAKAGE BEFORE VENTING: % LEL
OXYGEN: %
EXTERNAL VALVE ACCESSIBLE (Y/N): Y
NEXT:      DATA:
PF20-PROCESS AND RETURN TO LIST
    
```

REDACTED

```

T104                JOB ORDER EXECUTE - REGULATOR INSPECTIONS                09/13/19
                                                                1 OF 2
  JO NUM: 17-5119264-00      *JOB TYPE: 2613      *LOCATION NUMBER: 8400
SUMMARY: REG INSP
  FUNCTION ID: 000021672      FUNCTION OF REGULATOR: CONTROL
  FACILITY ID: 0000488291 *MFG CODE: MOON  MFG MODEL NUM: FLOWMAX
  DETAIL ENTERED (Y/N): Y
  SAFETY DEVICES:          SET PRESS:          *UNIT:
                          RELIEVED AT:        *UNIT:
                          AS FOUND (UNIT)      AS LEFT (UNIT)
                          SET POINT: 10.5  "WC      10.5  "WC
  INSTRUMENT SUPPLY PRESSURE:          PSIG          PSIG
  INSTRUMENT OUTPUT PRESSURE:         PSIG          PSIG
  INNER VALVE POSITION: 0 %              0 %
  NEXT:          DATA:
  PF1-HELP  PF2-MAIN MENU  PF3-RETURN  PF7-BACKWARD  PF8-FORWARD
  
```

```

T104                JOB ORDER EXECUTE - REGULATOR INSPECTIONS                09/13/19
                                                                2 OF 2
  JO NUM: 17-5119264-00      *JOB TYPE: 2613      *LOCATION NUMBER: 8400
SUMMARY: REG INSP
  FUNCTION ID: 000021672      FUNCTION OF REGULATOR: MONITOR
  FACILITY ID: 0000488290 *MFG CODE: MOON  MFG MODEL NUM: FLOWMAX
  DETAIL ENTERED (Y/N): Y
  SAFETY DEVICES:          SET PRESS:          *UNIT:
                          RELIEVED AT:        *UNIT:
                          AS FOUND (UNIT)      AS LEFT (UNIT)
                          SET POINT: 14.0  "WC      14.0  "WC
  INSTRUMENT SUPPLY PRESSURE:          PSIG          PSIG
  INSTRUMENT OUTPUT PRESSURE:         PSIG          PSIG
  INNER VALVE POSITION: 0 %              0 %
  NEXT:          DATA:
  PF1-HELP  PF2-MAIN MENU  PF3-RETURN  PF7-BACKWARD  PF8-FORWARD
  
```

2018

```

T104                JOB ORDER EXECUTE - GENERAL HEADER 1                09/13/19
  JO NUM: 18-6168659-00      *JOB TYPE: 2613      *LOC NUM: 8400  SPEC BUD:
SUMMARY: REG INSP          INC TAX (Y/N): N %
  *REIMB/ADV: N  BASIS:          JO STATUS: EX EXECUTED
  PROJECT ID: -          PROJECT NAME:          STAT DT: 09/19/18
  COST VAR: 505+ %          ASSIGNED DATE:
  FACILITY ID:          *FACILITY TYPE:          MULT FAC (Y/N): N
  FUNCTION ID: 000021672      *FUNCTION TYPE: R          RESP SUPR: 8400M
  CO PREMISE ID: 0011558      *FAC DAMAGE CD:
  SITE ID:          MAP NUM: NEW          SYS NUM: 80001016
  LOC AT: -          -          - ST -          -
  *COUNTY CODE: 009  *CITY CODE: LAW  LAWRENCE          ZIP:
  AKA:          TAX DIST 1: 0000402
  BEGIN STREET NUM:          END STREET NUM:          APPRVD BY:
  BETWEEN: -          -          -          APPRVD DT:
  AND: -          -          -
  MAP CORRECTIONS(Y/N): N  SKETCH(Y/N): N  *CO/CONTRACT CODE: A  *RET CODE:
  GENERATED FROM:          *ACCT PROJ CD: NA
  NEXT:          DATA:
  PF10-JO EXEC CMNTS  PF16-PROJECT ID INQUIRY  PF20-CHARGE TO INFORMATION
  
```

```

T104          JOB ORDER EXECUTE - REGULATOR STATION INSPECTIONS          09/13/19
JO NUM: 18-6168659-00          *JOB TYPE: 2613          *LOCATION NUMBER: 8400
SUMMARY: REG INSP
FUNCTION ID: 000021672
DETAIL ENTERED (Y/N): Y          MAJOR INSPECTION SCHEDULED (Y/N): N
                                MAJOR INSPECTION PERFORMED (Y/N): N
REGULATION NORMAL (Y/N): Y
INLET PRESSURE: 74.8 PSIG          OUTLET PRESSURE AS FOUND: 0.0 *UNIT: "WC
                                OUTLET PRESSURE AS LEFT: 0.0 *UNIT: "WC
INLET MIN. PRESSURE: 1.0 PSIG          OUTLET MIN. PRESSURE: 7.0 *UNIT: "WC
                                OUTLET MAOP: LP
*GRNHS GAS: A
                                LEAKAGE BEFORE VENTING: % LEL
                                OXYGEN: %
EXTERNAL VALVE ACCESSIBLE (Y/N): Y
NEXT: DATA:
PF20-PROCESS AND RETURN TO LIST

```

```

T104          JOB ORDER EXECUTE - REGULATOR INSPECTIONS          09/13/19
                                1 OF 2
JO NUM: 18-6168659-00          *JOB TYPE: 2613          *LOCATION NUMBER: 8400
SUMMARY: REG INSP
FUNCTION ID: 000021672          FUNCTION OF REGULATOR: CONTROL
FACILITY ID: 0000488291 *MFG CODE: MOON MFG MODEL NUM: FLOWMAX
DETAIL ENTERED (Y/N): Y
SAFETY DEVICES: SET PRESS: *UNIT:
                 RELIEVED AT: *UNIT:
                 AS FOUND (UNIT) AS LEFT (UNIT)
INSTRUMENT SUPPLY PRESSURE: 0.0 "WC 0.0 "WC
INSTRUMENT OUTPUT PRESSURE: PSIG PSIG
INNER VALVE POSITION: 0 % 0 %
NEXT: DATA:
PF1-HELP PF2-MAIN MENU PF3-RETURN PF7-BACKWARD PF8-FORWARD

```

```

T104          JOB ORDER EXECUTE - REGULATOR INSPECTIONS          09/13/19
                                2 OF 2
JO NUM: 18-6168659-00          *JOB TYPE: 2613          *LOCATION NUMBER: 8400
SUMMARY: REG INSP
FUNCTION ID: 000021672          FUNCTION OF REGULATOR: MONITOR
FACILITY ID: 0000488290 *MFG CODE: MOON MFG MODEL NUM: FLOWMAX
DETAIL ENTERED (Y/N): Y
SAFETY DEVICES: SET PRESS: *UNIT:
                 RELIEVED AT: *UNIT:
                 AS FOUND (UNIT) AS LEFT (UNIT)
INSTRUMENT SUPPLY PRESSURE: 14.0 "WC 14.0 "WC
INSTRUMENT OUTPUT PRESSURE: PSIG PSIG
INNER VALVE POSITION: 0 % 0 %
NEXT: DATA:
PF1-HELP PF2-MAIN MENU PF3-RETURN PF7-BACKWARD PF8-FORWARD

```


REDACTED



2016

```

T104                JOB ORDER EXECUTE - GENERAL HEADER 1                09/13/19
JO NUM: 16-4392548-AA      *JOB TYPE: 2613      *LOC NUM: 8400  SPEC BUD:
SUMMARY: REG INSP          INC TAX (Y/N): N      %
*REIMB/ADV: N  BASIS:          JO STATUS: EX EXECUTED
PROJECT ID: -              PROJECT NAME:          STAT DT: 10/14/16
COST VAR: 926+ %          ASSIGNED DATE:
FACILITY ID:              *FACILITY TYPE:          MULT FAC (Y/N): N
FUNCTION ID: 000021683     *FUNCTION TYPE: R          RESP SUPR: 8400M
CO PREMISE ID: 0011569    *FAC DAMAGE CD:
SITE ID:                  MAP NUM: NEW          SYS NUM: 80001016
LOC AT: -
*COUNTY CODE: 009      *CITY CODE: LAW LAWRENCE          ZIP:
AKA:
BEGIN STREET NUM:          END STREET NUM:          TAX DIST 1: 0000402
  BETWEEN:                - ST -          APPRVD BY:
  AND:                    -          APPRVD DT:
MAP CORRECTIONS(Y/N): N  SKETCH(Y/N): N  *CO/CONTRACT CODE: A  *RET CODE:
GENERATED FROM:          *ACCT PROJ CD: NA
NEXT:      DATA:
PF10-JO EXEC CMNTS  PF16-PROJECT ID INQUIRY  PF20-CHARGE TO INFORMATION
  
```

```

T104                JOB ORDER EXECUTE - REGULATOR STATION INSPECTIONS  09/13/19
JO NUM: 16-4392548-AA      *JOB TYPE: 2613      *LOCATION NUMBER: 8400
SUMMARY: REG INSP
FUNCTION ID: 000021683
DETAIL ENTERED (Y/N): Y    MAJOR INSPECTION SCHEDULED (Y/N): N
                           MAJOR INSPECTION PERFORMED (Y/N): Y
REGULATION NORMAL (Y/N): Y
INLET PRESSURE: 91.0 PSIG  OUTLET PRESSURE AS FOUND: 10.3 *UNIT: "WC
                           OUTLET PRESSURE AS LEFT: 11.0 *UNIT: "WC
INLET MIN. PRESSURE: 1.0 PSIG  OUTLET MIN. PRESSURE: 7.0 *UNIT: "WC
                           OUTLET MAOP: LP
*GRNHS GAS:
  LEAKAGE BEFORE VENTING: % LEL
  OXYGEN: %
EXTERNAL VALVE ACCESSIBLE (Y/N): Y
NEXT:      DATA:
PF20-PROCESS AND RETURN TO LIST
  
```

```

T104                JOB ORDER EXECUTE - REGULATOR INSPECTIONS          09/13/19
                           1 OF 2
JO NUM: 16-4392548-AA      *JOB TYPE: 2613      *LOCATION NUMBER: 8400
SUMMARY: REG INSP
FUNCTION ID: 000021683     FUNCTION OF REGULATOR: CONTROL
FACILITY ID: 0000488314  *MFG CODE: GR      MFG MODEL NUM: 900TE
DETAIL ENTERED (Y/N): Y
SAFETY DEVICES:          SET PRESS:          *UNIT:
                           RELIEVED AT:          *UNIT:
AS FOUND (UNIT)          AS LEFT (UNIT)
SET POINT: 10.3 "WC      11.0 "WC
INSTRUMENT SUPPLY PRESSURE: PSIG          PSIG
INSTRUMENT OUTPUT PRESSURE: PSIG          PSIG
INNER VALVE POSITION: 0 %          0 %
NEXT:      DATA:
PF1-HELP  PF2-MAIN MENU  PF3-RETURN  PF7-BACKWARD  PF8-FORWARD
  
```

REDACTED

```

T104                JOB ORDER EXECUTE - REGULATOR INSPECTIONS                09/13/19
                                                    2 OF 2
JO NUM: 16-4392548-00      *JOB TYPE: 2613      *LOCATION NUMBER: 8400
SUMMARY: REG INSP
FUNCTION ID: 000021683      FUNCTION OF REGULATOR: MONITOR
FACILITY ID: 0000488313 *MFG CODE: GR      MFG MODEL NUM: 900TE
DETAIL ENTERED (Y/N): Y
SAFETY DEVICES:          SET PRESS:          *UNIT:
RELIEVED AT:            RELIEVED AT:          *UNIT:
AS FOUND (UNIT)        AS LEFT (UNIT)
SET POINT: 14.0 "WC    14.0 "WC
INSTRUMENT SUPPLY PRESSURE: PSIG            PSIG
INSTRUMENT OUTPUT PRESSURE: PSIG            PSIG
INNER VALVE POSITION: 0 %                      0 %
NEXT:      DATA:
PF1-HELP  PF2-MAIN MENU  PF3-RETURN  PF7-BACKWARD  PF8-FORWARD
    
```

2017

```

T104                JOB ORDER EXECUTE - GENERAL HEADER 1                    09/13/19
JO NUM: 17-5404628-00      *JOB TYPE: 2613      *LOC NUM: 8400 SPEC BUD:
SUMMARY: REG INSP          INC TAX (Y/N): N %
*REIMB/ADV: N BASTIS:          JO STATUS: EX EXECUTED
PROJECT ID: - PROJECT NAME:          STAT DT: 10/17/17
COST VAR: 384+ %          ASSIGNED DATE:
FACILITY ID:          *FACILITY TYPE:          MULT FAC (Y/N): N
FUNCTION ID: 000021683      *FUNCTION TYPE: R          RESP SUPR: 8400M
CO PREMISE ID: 0011569      *FAC DAMAGE CD:
SITE ID:          MAP NUM: NEW          SYS NUM: 80001016
LOC AT: - - - - -
*COUNTY CODE: 009 *CITY CODE: LAW LAWRENCE          ZIP:
AKA:          TAX DIST 1: 0000402
BEGIN STREET NUM:          END STREET NUM:          APPRVD BY:
BETWEEN:          - ST -          APPRVD DT:
AND: - - - - -
MAP CORRECTIONS(Y/N): N SKETCH(Y/N): N *CO/CONTRACT CODE: A *RET CODE:
GENERATED FROM:          *ACCT PROJ CD: NA
NEXT:      DATA:
PF10-JO EXEC CMNTS  PF16-PROJECT ID INQUIRY  PF20-CHARGE TO INFORMATION
    
```

```

T104                JOB ORDER EXECUTE - REGULATOR STATION INSPECTIONS        09/13/19
JO NUM: 17-5404628-00      *JOB TYPE: 2613      *LOCATION NUMBER: 8400
SUMMARY: REG INSP
FUNCTION ID: 000021683
DETAIL ENTERED (Y/N): Y      MAJOR INSPECTION SCHEDULED (Y/N): N
                                MAJOR INSPECTION PERFORMED (Y/N): N
REGULATION NORMAL (Y/N): Y
INLET PRESSURE: 90.0 PSIG      OUTLET PRESSURE AS FOUND: 10.5 *UNIT: "WC
                                OUTLET PRESSURE AS LEFT: 11.0 *UNIT: "WC
INLET MIN. PRESSURE: 1.0 PSIG  OUTLET MIN. PRESSURE: 7.0 *UNIT: "WC
                                OUTLET MAOP: LP
*GRNHS GAS:
LEAKAGE BEFORE VENTING: % LEL
OXYGEN: %
EXTERNAL VALVE ACCESSIBLE (Y/N): Y
NEXT:      DATA:
PF20-PROCESS AND RETURN TO LIST
    
```

REDACTED

```
T104                JOB ORDER EXECUTE - REGULATOR INSPECTIONS                09/13/19
                                                                1 OF 2
  JD NUM: 17-5404628-00      *JOB TYPE: 2613      *LOCATION NUMBER: 8400
SUMMARY: REG INSP
FUNCTION ID: 000021683      FUNCTION OF REGULATOR: CONTROL
FACILITY ID: 0000488314 *MFG CODE: GR      MFG MODEL NUM: 900TE
DETAIL ENTERED (Y/N): Y
SAFETY DEVICES:      SET PRESS:      *UNIT:
RELIEVED AT:      *UNIT:
AS FOUND (UNIT)      AS LEFT (UNIT)
SET POINT: 10.5 "WC      11.0 "WC
INSTRUMENT SUPPLY PRESSURE:      PSIG      PSIG
INSTRUMENT OUTPUT PRESSURE:      PSIG      PSIG
INNER VALVE POSITION: 0 %      0 %
NEXT:      DATA:
PF1-HELP PF2-MAIN MENU PF3-RETURN PF7-BACKWARD PF8-FORWARD
```

```
T104                JOB ORDER EXECUTE - REGULATOR INSPECTIONS                09/13/19
                                                                2 OF 2
  JD NUM: 17-5404628-00      *JOB TYPE: 2613      *LOCATION NUMBER: 8400
SUMMARY: REG INSP
FUNCTION ID: 000021683      FUNCTION OF REGULATOR: MONITOR
FACILITY ID: 0000488313 *MFG CODE: GR      MFG MODEL NUM: 900TE
DETAIL ENTERED (Y/N): Y
SAFETY DEVICES:      SET PRESS:      *UNIT:
RELIEVED AT:      *UNIT:
AS FOUND (UNIT)      AS LEFT (UNIT)
SET POINT: 14.0 "WC      14.0 "WC
INSTRUMENT SUPPLY PRESSURE:      PSIG      PSIG
INSTRUMENT OUTPUT PRESSURE:      PSIG      PSIG
INNER VALVE POSITION: 0 %      0 %
NEXT:      DATA:
PF1-HELP PF2-MAIN MENU PF3-RETURN PF7-BACKWARD PF8-FORWARD
```

2018

```
T104                JOB ORDER EXECUTE - GENERAL HEADER 1                09/13/19
  JD NUM: 18-6402622-00      *JOB TYPE: 2613      *LOC NUM: 8400 SPEC BUD:
SUMMARY: REG INSP      INC TAX (Y/N): N %
*REIMB/ADV: N BASIS:      JO STATUS: EX EXECUTED
PROJECT ID: - PROJECT NAME:      STAT DT: 11/05/18
COST VAR: 43- %      ASSIGNED DATE:
FACILITY ID:      *FACILITY TYPE:      MULT FAC (Y/N): N
FUNCTION ID: 000021683 *FUNCTION TYPE: R      RESP SUPR: 8400M
CO PREMISE ID: 0011569 *FAC DAMAGE CD:
SITE ID:      MAP NUM: NEW      SYS NUM: 80001016
LOC AT:
*COUNTY CODE: 009 *CITY CODE: LAW LAWRENCE      ZIP:
AKA:      TAX DIST 1: 0000402
BEGIN STREET NUM:      END STREET NUM:      APPRVD BY:
BETWEEN: - ST -      APPRVD DT:
AND: -
MAP CORRECTIONS(Y/N): N SKETCH(Y/N): N *CO/CONTRACT CODE: A *RET CODE:
GENERATED FROM:      *ACCT PROJ CD: NA
NEXT:      DATA:
PF10-JO EXEC CMNTS PF16-PROJECT ID INQUIRY PF20-CHARGE TO INFORMATION
```

```

T104          JOB ORDER EXECUTE - REGULATOR STATION INSPECTIONS          09/13/19
JO NUM: 18-6402622-00          *JOB TYPE: 2613          *LOCATION NUMBER: 8400
SUMMARY: REG INSP
FUNCTION ID: 000021683
DETAIL ENTERED (Y/N): Y          MAJOR INSPECTION SCHEDULED (Y/N): N
                                MAJOR INSPECTION PERFORMED (Y/N): N
REGULATION NORMAL (Y/N): N
INLET PRESSURE: 0.0 PSIG          OUTLET PRESSURE AS FOUND: 0.0 *UNIT: PSIG
                                OUTLET PRESSURE AS LEFT: 0.0 *UNIT: PSIG
INLET MIN. PRESSURE: 1.0 PSIG    OUTLET MIN. PRESSURE: 7.0 *UNIT: "WC
                                OUTLET MAOP: LP
*GRNHS GAS:
LEAKAGE BEFORE VENTING: % LEL
OXYGEN: %
EXTERNAL VALVE ACCESSIBLE (Y/N): N
NEXT: DATA:
PF20-PROCESS AND RETURN TO LIST

```

```

T104          JOB ORDER EXECUTE - REGULATOR INSPECTIONS          09/13/19
                                1 OF 2
JO NUM: 18-6402622-00          *JOB TYPE: 2613          *LOCATION NUMBER: 8400
SUMMARY: REG INSP
FUNCTION ID: 000021683          FUNCTION OF REGULATOR: CONTROL
FACILITY ID: 0000488314 *MFG CODE: GR          MFG MODEL NUM: 900TE
DETAIL ENTERED (Y/N): Y
SAFETY DEVICES: SET PRESS: 0.0 *UNIT: PSIG
RELIEVED AT: 0.0 *UNIT: PSIG
AS FOUND (UNIT) AS LEFT (UNIT)
SET POINT: 0.0 PSIG 0.0 PSIG
INSTRUMENT SUPPLY PRESSURE: PSIG PSIG
INSTRUMENT OUTPUT PRESSURE: PSIG PSIG
INNER VALVE POSITION: % %
NEXT: DATA:
PF1-HELP PF2-MAIN MENU PF3-RETURN PF7-BACKWARD PF8-FORWARD

```

```

T104          JOB ORDER EXECUTE - REGULATOR INSPECTIONS          09/13/19
                                2 OF 2
JO NUM: 18-6402622-00          *JOB TYPE: 2613          *LOCATION NUMBER: 8400
SUMMARY: REG INSP
FUNCTION ID: 000021683          FUNCTION OF REGULATOR: MONITOR
FACILITY ID: 0000488313 *MFG CODE: GR          MFG MODEL NUM: 900TE
DETAIL ENTERED (Y/N): Y
SAFETY DEVICES: SET PRESS: *UNIT:
RELIEVED AT: *UNIT:
AS FOUND (UNIT) AS LEFT (UNIT)
SET POINT: 0.0 "WC 0.0 "WC
INSTRUMENT SUPPLY PRESSURE: PSIG PSIG
INSTRUMENT OUTPUT PRESSURE: PSIG PSIG
INNER VALVE POSITION: % %
NEXT: DATA:
PF1-HELP PF2-MAIN MENU PF3-RETURN PF7-BACKWARD PF8-FORWARD

```

REDACTED

2016

```
T104          JOB ORDER EXECUTE - GENERAL HEADER 1          09/13/19
JO NUM: 16-4234279-00      *JOB TYPE: 2613      *LOC NUM: 8400  SPEC BUD:
SUMMARY: REG INSP          INC TAX (Y/N): N      %
*REIMB/ADV: N  BASIS:
PROJECT ID: -              PROJECT NAME:              JO STATUS: EX EXECUTED
COST VAR: 116+ %          ASSIGNED DATE:              STAT DT: 08/10/16
FACILITY ID:              *FACILITY TYPE:              MULT FAC (Y/N): N
FUNCTION ID: 000021716    *FUNCTION TYPE: R          RESP SUPR: 8400M
CO PREMISE ID: 0011588   *FAC DAMAGE CD:
SITE ID:                  MAP NUM: 116              SYS NUM: 80001011
LOC AT: -                 - AV -
*COUNTY CODE: 009      *CITY CODE: NAN  NORTH ANDOVER      ZIP:
AKA: |                    TAX DIST 1: 0000404
BEGIN STREET NUM: |      END STREET NUM:              APPRVD BY:
  BETWEEN: |              - RD -              APPRVD DT:
  AND: |
MAP CORRECTIONS(Y/N): N  SKETCH(Y/N): N  *CO/CONTRACT CODE: A  *RET CODE:
GENERATED FROM:          *ACCT PROJ CD: NA
NEXT:      DATA:
PF10-JO EXEC CMNTS  PF16-PROJECT ID INQUIRY  PF20-CHARGE TO INFORMATION
```

```
T104          JOB ORDER EXECUTE - REGULATOR STATION INSPECTIONS  09/13/19
JO NUM: 16-4234279-00      *JOB TYPE: 2613      *LOCATION NUMBER: 8400
SUMMARY: REG INSP
FUNCTION ID: 000021716
DETAIL ENTERED (Y/N): Y    MAJOR INSPECTION SCHEDULED (Y/N): N
                           MAJOR INSPECTION PERFORMED (Y/N): N
REGULATION NORMAL (Y/N): Y
INLET PRESSURE: 91.0 PSIG  OUTLET PRESSURE AS FOUND: 3.5 *UNIT: PSIG
                           OUTLET PRESSURE AS LEFT: 3.5 *UNIT: PSIG
INLET MIN. PRESSURE: 1.0 PSIG  OUTLET MIN. PRESSURE: 1.0 *UNIT: PSIG
                           OUTLET MAOP: 4.0 PSIG
*GRNHS GAS:
  LEAKAGE BEFORE VENTING: % LEL
  OXYGEN: %
EXTERNAL VALVE ACCESSIBLE (Y/N): Y
NEXT:      DATA:
PF20-PROCESS AND RETURN TO LIST
```

```
T104          JOB ORDER EXECUTE - REGULATOR INSPECTIONS          09/13/19
                           1 OF 2
JO NUM: 16-4234279-00      *JOB TYPE: 2613      *LOCATION NUMBER: 8400
SUMMARY: REG INSP
FUNCTION ID: 000021716    FUNCTION OF REGULATOR: CONTROL
FACILITY ID: 0000488381  *MFG CODE: MOON  MFG MODEL NUM: FLOWMAX
DETAIL ENTERED (Y/N): Y
SAFETY DEVICES:          SET PRESS:          *UNIT:
RELIEVED AT:            RELIEVED AT:          *UNIT:
                           AS FOUND (UNIT)      AS LEFT (UNIT)
INSTRUMENT SUPPLY PRESSURE: 3.5 PSIG          3.5 PSIG
INSTRUMENT OUTPUT PRESSURE: PSIG              PSIG
INNER VALVE POSITION: 0 %          0 %
NEXT:      DATA:
PF1-HELP  PF2-MAIN MENU  PF3-RETURN  PF7-BACKWARD  PF8-FORWARD
```

```

T104                JOB ORDER EXECUTE - REGULATOR INSPECTIONS                09/13/19
                                                                2 OF 2
  JD NUM: 16-4234279-00      *JOB TYPE: 2613      *LOCATION NUMBER: 8400
SUMMARY: REG INSP
  FUNCTION ID: 000021716      FUNCTION OF REGULATOR: MONITOR
  FACILITY ID: 0000488380 *MFG CODE: MOON  MFG MODEL NUM: FLOWMAX
  DETAIL ENTERED (Y/N): Y

SAFETY DEVICES:      SET PRESS:      *UNIT:
                   RELIEVED AT:      *UNIT:

                   AS FOUND (UNIT)    AS LEFT (UNIT)
INSTRUMENT SUPPLY PRESSURE:  4.0 PSIG      4.0 PSIG
INSTRUMENT OUTPUT PRESSURE:      PSIG      PSIG
INNER VALVE POSITION:      0 %      0 %

NEXT:      DATA:
PF1-HELP  PF2-MAIN MENU  PF3-RETURN  PF7-BACKWARD  PF8-FORWARD

```

2017

```

T104                JOB ORDER EXECUTE - GENERAL HEADER 1                09/13/19
  JD NUM: 17-5209790-00      *JOB TYPE: 2613      *LOC NUM: 8400  SPEC BUD:
SUMMARY: REG INSP      INC TAX (Y/N): N      %
*REIMB/ADV: N  BASIS:      JO STATUS: EX EXECUTED
PROJECT ID: -      PROJECT NAME:      STAT DT: 09/13/17
COST VAR: 378+ %      ASSIGNED DATE:
FACILITY ID:      *FACILITY TYPE:      MULT FAC (Y/N): N
FUNCTION ID: 000021716      *FUNCTION TYPE: R      RESP SUPR: 8400M
CO PREMISE ID: 0011588      *FAC DAMAGE CD:
SITE ID:      MAP NUM: NEW      SYS NUM: 80001011
LOC AT: -      - AV -
*COUNTY CODE: 009      *CITY CODE: NAN  NORTH ANDOVER      ZIP:
AKA:      TAX DIST 1: 0000404
BEGIN STREET NUM:      END STREET NUM:      APPRVD BY:
  BETWEEN:      - RD -      APPRVD DT:
  AND:      -
MAP CORRECTIONS(Y/N): N  SKETCH(Y/N): N  *CO/CONTRACT CODE: A  *RET CODE:
GENERATED FROM:      *ACCT PROJ CD: NA

NEXT:      DATA:
PF10-JO EXEC CMNTS  PF16-PROJECT ID INQUIRY  PF20-CHARGE TO INFORMATION

```

```

T104                JOB ORDER EXECUTE - REGULATOR STATION INSPECTIONS        09/13/19
  JD NUM: 17-5209790-00      *JOB TYPE: 2613      *LOCATION NUMBER: 8400
SUMMARY: REG INSP
  FUNCTION ID: 000021716
  DETAIL ENTERED (Y/N): Y      MAJOR INSPECTION SCHEDULED (Y/N): N
                                MAJOR INSPECTION PERFORMED (Y/N): N
  REGULATION NORMAL (Y/N): Y
  INLET PRESSURE: 90.0 PSIG      OUTLET PRESSURE AS FOUND: 3.7 *UNIT: PSIG
                                OUTLET PRESSURE AS LEFT: 3.7 *UNIT: PSIG
  INLET MIN. PRESSURE: 1.0 PSIG  OUTLET MIN. PRESSURE: 1.0 *UNIT: PSIG
                                OUTLET MAOP: 4.0 PSIG
*GRNHS GAS:
  LEAKAGE BEFORE VENTING:      % LEL
  OXYGEN:      %
  EXTERNAL VALVE ACCESSIBLE (Y/N): Y

NEXT:      DATA:
PF20-PROCESS AND RETURN TO LIST

```

REDACTED

```

T104                JOB ORDER EXECUTE - REGULATOR INSPECTIONS                09/13/19
                                                                1 OF 2
  JO NUM: 17-5209790-00      *JOB TYPE: 2613      *LOCATION NUMBER: 8400
SUMMARY: REG INSP
  FUNCTION ID: 000021716      FUNCTION OF REGULATOR: CONTROL
  FACILITY ID: 0000488381 *MFG CODE: MOON  MFG MODEL NUM: FLOWMAX
  DETAIL ENTERED (Y/N): Y

SAFETY DEVICES:      SET PRESS:      *UNIT:
                    RELIEVED AT:    *UNIT:

                    AS FOUND (UNIT)  AS LEFT (UNIT)
                    SET POINT:      3.7 PSIG      3.7 PSIG
INSTRUMENT SUPPLY PRESSURE:      PSIG      PSIG
INSTRUMENT OUTPUT PRESSURE:     PSIG      PSIG
INNER VALVE POSITION:      0 %      0 %

NEXT:      DATA:
PF1-HELP  PF2-MAIN MENU  PF3-RETURN  PF7-BACKWARD  PF8-FORWARD

```

```

T104                JOB ORDER EXECUTE - REGULATOR INSPECTIONS                09/13/19
                                                                2 OF 2
  JO NUM: 17-5209790-00      *JOB TYPE: 2613      *LOCATION NUMBER: 8400
SUMMARY: REG INSP
  FUNCTION ID: 000021716      FUNCTION OF REGULATOR: MONITOR
  FACILITY ID: 0000488380 *MFG CODE: MOON  MFG MODEL NUM: FLOWMAX
  DETAIL ENTERED (Y/N): Y

SAFETY DEVICES:      SET PRESS:      *UNIT:
                    RELIEVED AT:    *UNIT:

                    AS FOUND (UNIT)  AS LEFT (UNIT)
                    SET POINT:      4.0 PSIG      4.0 PSIG
INSTRUMENT SUPPLY PRESSURE:      PSIG      PSIG
INSTRUMENT OUTPUT PRESSURE:     PSIG      PSIG
INNER VALVE POSITION:      0 %      0 %

NEXT:      DATA:
PF1-HELP  PF2-MAIN MENU  PF3-RETURN  PF7-BACKWARD  PF8-FORWARD

```

2018

```

T104                JOB ORDER EXECUTE - GENERAL HEADER 1                09/13/19
  JO NUM: 18-6324575-00      *JOB TYPE: 2613      *LOC NUM: 8400  SPEC BUD:
SUMMARY: REG INSP      INC TAX (Y/N): N      %
*REIMB/ADV: N  BASIS:      JO STATUS: EX EXECUTED
PROJECT ID: -      PROJECT NAME:      STAT DT: 09/19/18
COST VAR: 31+ %      ASSIGNED DATE:
FACILITY ID:      *FACILITY TYPE:      MULT FAC (Y/N): N
FUNCTION ID: 000021715      *FUNCTION TYPE: R      RESP SUPR: 8400M
CO PREMISE ID: 0011588      *FAC DAMAGE CD:
SITE ID:      MAP NUM: NEW      SYS NUM: 80001016
LOC AT: -      - AV -
*COUNTY CODE: 009      *CITY CODE: NAN  NORTH ANDOVER      ZIP:
AKA:      TAX DIST 1: 0000404
BEGIN STREET NUM:      END STREET NUM:      APPRVD BY:
  BETWEEN:      - RD -      APPRVD DT:
  AND:
MAP CORRECTIONS(Y/N): N  SKETCH(Y/N): N  *CO/CONTRACT CODE: A  *RET CODE:
GENERATED FROM:      *ACCT PROJ CD: NA

NEXT:      DATA:
PF10-JO EXEC CMNTS  PF16-PROJECT ID INQUIRY  PF20-CHARGE TO INFORMATION

```

```

T104          JOB ORDER EXECUTE - REGULATOR STATION INSPECTIONS          09/13/19
JO NUM: 18-6324575-00          *JOB TYPE: 2613          *LOCATION NUMBER: 8400
SUMMARY: REG INSP
FUNCTION ID: 000021715
DETAIL ENTERED (Y/N): Y          MAJOR INSPECTION SCHEDULED (Y/N): N
                                MAJOR INSPECTION PERFORMED (Y/N): N
REGULATION NORMAL (Y/N): Y
INLET PRESSURE: 74.8 PSIG          OUTLET PRESSURE AS FOUND: 0.0 *UNIT: "WC
                                OUTLET PRESSURE AS LEFT: 0.0 *UNIT: "WC
INLET MIN. PRESSURE: 1.0 PSIG          OUTLET MIN. PRESSURE: 7.0 *UNIT: "WC
                                OUTLET MAOP: LP
*GRNHS GAS: A
                                LEAKAGE BEFORE VENTING: % LEL
                                OXYGEN: %
EXTERNAL VALVE ACCESSIBLE (Y/N): Y
NEXT:          DATA:
PF20-PROCESS AND RETURN TO LIST

```

```

T104          JOB ORDER EXECUTE - REGULATOR INSPECTIONS          09/13/19
                                1 OF 2
JO NUM: 18-6324575-00          *JOB TYPE: 2613          *LOCATION NUMBER: 8400
SUMMARY: REG INSP
FUNCTION ID: 000021715          FUNCTION OF REGULATOR: CONTROL
FACILITY ID: 0000488379 *MFG CODE: MOON MFG MODEL NUM: FLOWMAX
DETAIL ENTERED (Y/N): Y
SAFETY DEVICES:          SET PRESS:          *UNIT:
                        RELIEVED AT:          *UNIT:
                                AS FOUND (UNIT)          AS LEFT (UNIT)
                                SET POINT: 0.0 "WC          0.0 "WC
INSTRUMENT SUPPLY PRESSURE:          PSIG          PSIG
INSTRUMENT OUTPUT PRESSURE:          PSIG          PSIG
INNER VALVE POSITION: 0 %          0 %
NEXT:          DATA:
PF1-HELP PF2-MAIN MENU PF3-RETURN PF7-BACKWARD PF8-FORWARD

```

```

T104          JOB ORDER EXECUTE - REGULATOR INSPECTIONS          09/13/19
                                2 OF 2
JO NUM: 18-6324575-00          *JOB TYPE: 2613          *LOCATION NUMBER: 8400
SUMMARY: REG INSP
FUNCTION ID: 000021715          FUNCTION OF REGULATOR: MONITOR
FACILITY ID: 0000488378 *MFG CODE: MOON MFG MODEL NUM: FLOWMAX
DETAIL ENTERED (Y/N): Y
SAFETY DEVICES:          SET PRESS:          *UNIT:
                        RELIEVED AT:          *UNIT:
                                AS FOUND (UNIT)          AS LEFT (UNIT)
                                SET POINT: 14.0 "WC          14.0 "WC
INSTRUMENT SUPPLY PRESSURE:          PSIG          PSIG
INSTRUMENT OUTPUT PRESSURE:          PSIG          PSIG
INNER VALVE POSITION: 0 %          0 %
NEXT:          DATA:
PF1-HELP PF2-MAIN MENU PF3-RETURN PF7-BACKWARD PF8-FORWARD

```


REDACTED

NRC#1224542

From: hqs-pf-flr-nrc@uscg.mil
To: [REDACTED]
Date: Thu, 13 Sep 2018 17:23:21 -0400

USE CAUTION: This email was sent from an external source. Think before you click links or open attachments. If suspicious, please forward to security@nisource.com for review.

NATIONAL RESPONSE CENTER 1-800-424-8802

*** For Public Use ***

Information released to a third party shall comply with any

applicable federal and/or state Freedom of Information and Privacy Laws

Incident Report # 1224542

INCIDENT DESCRIPTION

*Report taken by NRC at 17:08 on 13-SEP-18

Incident Type: PIPELINE

Incident Cause: OVER PRESSURING

Affected Area:

Incident occurred on 13-SEP-18 at 16:00 local incident time.

Affected Medium: AIR / ATMOSPHERE

SUSPECTED RESPONSIBLE PARTY

Type of Organization: UNKNOWN

REDACTED

INCIDENT LOCATION

79 DURSO AVENUE County: ESSEX

City: LAWRENCE State: MA Zip: 01843

RELEASED MATERIAL(S)

CHRIS Code: ONG Official Material Name: NATURAL GAS

Also Known As:

Qty Released: 0 UNKNOWN AMOUNT

DESCRIPTION OF INCIDENT

CALLER STATES THAT UNKNOWN AMOUNT OF NATURAL GAS (ONG) DISCHARGED
FROM A PIPELINE THAT IS GOING TO THE AIR AND CAUSED THE HOUSE TO
EXPLODE DUE OVERPRESSURIZATION.

INCIDENT DETAILS

Pipeline Type: SERVICE

DOT Regulated: YES

Pipeline Above/Below Ground: BELOW

Exposed or Under Water: NO

Pipeline Covered: UNKNOWN

REDACTED

IMPACT

Fire Involved: YES Fire Extinguished: NO

INJURIES: UNKNOWN Sent to Hospital: Empl/Crew: Passenger:

FATALITIES: UNKNOWN Empl/Crew: Passenger: Occupant:

EVACUATIONS: UNKNOWN Who Evacuated: Radius/Area:

Damages: UNKNOWN

Hours Direction of

Closure Type Description of Closure Closed Closure

Air: NO

Major

Road: Artery: NO

Waterway: NO

Track: NO

Passengers Transferred: NO

Environmental Impact: UNKNOWN

Media Interest: LOW Community Impact due to Material:

REMEDIAL ACTIONS

CALLER STATES THAT STILL UNDER INVESTIGATION AND WILL REPORT MORE

REDACTED

ONCE TRUCKS GET ON SCENE.

Release Secured: NO

Release Rate:

Estimated Release Duration:

WEATHER

ADDITIONAL AGENCIES NOTIFIED

Federal:

State/Local: MA DPU, LOCAL FD

State/Local On Scene:

State Agency Number:

NOTIFICATIONS BY NRC

CENTERS FOR DISEASE CONTROL (GRASP)

13-SEP-18 17:22

DHS DEFENSE THREAT REDUCTION AGENCY (CHEMICAL AND BIOLOGICAL TECHNOLOGI

13-SEP-18 17:22

DOT CRISIS MANAGEMENT CENTER (MAIN OFFICE)

13-SEP-18 17:22

REDACTED

DOT OFFICE OF INSPECTOR GENERAL (NEW ENGLAND INVESTIGATIONS)

13-SEP-18 17:22

EPA CRIMINAL INVESTIGATION DIVISION (EPA CRIMINAL INVESTIGATION DIV REG

13-SEP-18 17:22

EPA HQ EMERGENCY OPERATIONS CENTER (MAIN OFFICE)

EPA HQ EMERGENCY OPERATIONS CENTER (AFTER HOURS SECONDARY)

U.S. EPA I (MAIN OFFICE)

MASSACHUSETTES ENVIRONMENTAL POLICE (DISPATCH SERVICES BUREAU)

13-SEP-18 17:22

NATIONAL INFRASTRUCTURE COORD CTR (MAIN OFFICE)

13-SEP-18 17:22

NOAA RPTS FOR MA (MAIN OFFICE)

13-SEP-18 17:22

NATIONAL RESPONSE CENTER HQ (MAIN OFFICE)

13-SEP-18 17:22

NTSB PIPELINE (MAIN OFFICE)

13-SEP-18 17:22

PIPELINE & HAZMAT SAFETY ADMIN (OFFICE OF PIPELINE SAFETY (AUTO))

13-SEP-18 17:22

PIPELINE & HAZMAT SAFETY ADMIN (OFFICE OF PIPELINE SAFETY WEEKDAYS (VER

REDACTED

REPORTING PARTY (RP SUBMITTER)

13-SEP-18 17:22

STATE OF MASSACHUSETTS EMA (MAIN OFFICE)

13-SEP-18 17:22

BOSTON LOGAN INTERNATIONAL AIRPORT (DHS/TSA REGULATORY)

13-SEP-18 17:22

USCG DISTRICT 1 (COMMAND CENTER)

13-SEP-18 17:22

ADDITIONAL INFORMATION

*** END INCIDENT REPORT #1224542 ***

Report any problems by calling 1-800-424-8802

PLEASE VISIT OUR WEB SITE AT https://urldefense.proofpoint.com/v2/url?u=http-3A__www.nrc.uscg.mil&d=DwIGaQ&c=YozCdXTMOJcLV4Fef-GHbw&r=EcQ7BM7HfIF0MBXBhEKuuVADunidJDhaKzetrzcz9B_Q&m=RWSbLXW1fRA_t20UTwfg6U59xCeATdv3ebmpND2dqrq&s=fXLtfdx-MokODlZariPL_0jzwgSazvAvlfoVox_dr14&e=

REDACTED

NRC#1224544

From: hqs-pf-fldr-nrc@uscg.mil
To: [REDACTED]
Date: Thu, 13 Sep 2018 17:27:31 -0400

USE CAUTION: This email was sent from an external source. Think before you click links or open attachments. If suspicious, please forward to security@nisource.com for review.

NATIONAL RESPONSE CENTER 1-800-424-8802

*** For Public Use ***

Information released to a third party shall comply with any

applicable federal and/or state Freedom of Information and Privacy Laws

Incident Report # 1224544

INCIDENT DESCRIPTION

*Report taken by NRC at 17:24 on 13-SEP-18

Incident Type: PIPELINE

Incident Cause: OVER PRESSURING

Affected Area:

Incident occurred on 13-SEP-18 at 16:00 local incident time.

Affected Medium: AIR / ATMOSPHERE

SUSPECTED RESPONSIBLE PARTY

Type of Organization: UNKNOWN

REDACTED

INCIDENT LOCATION

8 VANDERGRIFT STREET County: ESSEX

City: LAWRENCE State: MA

RELEASED MATERIAL(S)

CHRIS Code: ONG Official Material Name: NATURAL GAS

Also Known As:

Qty Released: 0 UNKNOWN AMOUNT

DESCRIPTION OF INCIDENT

CALLER STATES THAT UNKNOWN AMOUNT OF NATURAL GAS (ONG) DISCHARGED
FROM A PIPELINE THAT IS GOING TO THE AIR AND CAUSED THE HOUSE TO
EXPLODE DUE OVERPRESSURIZATION.

INCIDENT DETAILS

Pipeline Type: SERVICE

DOT Regulated: YES

Pipeline Above/Below Ground: BELOW

Exposed or Under Water: NO

Pipeline Covered: UNKNOWN

REDACTED

IMPACT

Fire Involved: YES Fire Extinguished: NO

INJURIES: UNKNOWN Sent to Hospital: Empl/Crew: Passenger:

FATALITIES: UNKNOWN Empl/Crew: Passenger: Occupant:

EVACUATIONS: UNKNOWN Who Evacuated: Radius/Area:

Damages: UNKNOWN

Hours Direction of

Closure Type Description of Closure Closed Closure

Air: NO

Major

Road: Artery: NO

Waterway: NO

Track: NO

Passengers Transferred: NO

Environmental Impact: UNKNOWN

Media Interest: UNKNOWN Community Impact due to Material:

REMEDIAL ACTIONS

CALLER STATES THAT STILL UNDER INVESTIGATION AND WILL REPORT MORE

REDACTED

ONCE TRUCKS GET ON SCENE.

Release Secured: NO

Release Rate:

Estimated Release Duration:

WEATHER

ADDITIONAL AGENCIES NOTIFIED

Federal:

State/Local: MA DPU, LOCAL FD

State/Local On Scene:

State Agency Number:

NOTIFICATIONS BY NRC

CENTERS FOR DISEASE CONTROL (GRASP)

13-SEP-18 17:27

DHS DEFENSE THREAT REDUCTION AGENCY (CHEMICAL AND BIOLOGICAL TECHNOLOGI

13-SEP-18 17:27

DOT CRISIS MANAGEMENT CENTER (MAIN OFFICE)

13-SEP-18 17:27

REDACTED

DOT OFFICE OF INSPECTOR GENERAL (NEW ENGLAND INVESTIGATIONS)

13-SEP-18 17:27

EPA CRIMINAL INVESTIGATION DIVISION (EPA CRIMINAL INVESTIGATION DIV REG

13-SEP-18 17:27

U.S. EPA I (MAIN OFFICE)

MASSACHUSETTES ENVIRONMENTAL POLICE (DISPATCH SERVICES BUREAU)

13-SEP-18 17:27

NATIONAL INFRASTRUCTURE COORD CTR (MAIN OFFICE)

13-SEP-18 17:27

NOAA RPTS FOR MA (MAIN OFFICE)

13-SEP-18 17:27

NATIONAL RESPONSE CENTER HQ (MAIN OFFICE)

13-SEP-18 17:27

NTSB PIPELINE (MAIN OFFICE)

13-SEP-18 17:27

REPORTING PARTY (RP SUBMITTER)

13-SEP-18 17:27

STATE OF MASSACHUSETTS EMA (MAIN OFFICE)

13-SEP-18 17:27

BOSTON LOGAN INTERNATIONAL AIRPORT (DHS/TSA REGULATORY)

REDACTED

13-SEP-18 17:27

USCG DISTRICT 1 (COMMAND CENTER)

13-SEP-18 17:27

ADDITIONAL INFORMATION

*** END INCIDENT REPORT #1224544 ***

Report any problems by calling 1-800-424-8802

PLEASE VISIT OUR WEB SITE AT https://urldefense.proofpoint.com/v2/url?u=http-3A__www.nrc.uscg.mil&d=DwIGaQ&c=YozCdXTMOJcLV4Fef-GHbw&r=EcQ7BM7HfIF0MBXBhEKuuVADunidJDhaKzetrz9B_Q&m=r7FpiR6qXJlAojgs5dUxoLu4V93vHVylNn8hVUNMdcw&s=t2FUQR4t5GI7skvx5ql2V8ptOY6aQQRPLSFA7HXloSo&e=

REDACTED

NRC#1224545

From: hqs-pf-flidr-nrc@uscg.mil
To: [REDACTED]
Date: Thu, 13 Sep 2018 17:31:13 -0400

USE CAUTION: This email was sent from an external source. Think before you click links or open attachments. If suspicious, please forward to security@nisource.com for review.

NATIONAL RESPONSE CENTER 1-800-424-8802

*** For Public Use ***

Information released to a third party shall comply with any

applicable federal and/or state Freedom of Information and Privacy Laws

Incident Report # 1224545

INCIDENT DESCRIPTION

*Report taken by NRC at 17:28 on 13-SEP-18

Incident Type: PIPELINE

Incident Cause: OVER PRESSURING

Affected Area:

Incident occurred on 13-SEP-18 at 16:00 local incident time.

Affected Medium: AIR / ATMOSPHERE

SUSPECTED RESPONSIBLE PARTY

Type of Organization: UNKNOWN

REDACTED

INCIDENT LOCATION

93 SHAWSHEEN ROAD County: ESSEX

City: LAWRENCE State: MA Zip: 01843

RELEASED MATERIAL(S)

CHRIS Code: ONG Official Material Name: NATURAL GAS

Also Known As:

Qty Released: 0 UNKNOWN AMOUNT

DESCRIPTION OF INCIDENT

CALLER STATES THAT UNKNOWN AMOUNT OF NATURAL GAS (ONG) DISCHARGED
FROM A PIPELINE THAT IS GOING TO THE AIR AND CAUSED THE HOUSE TO
CATCH ON FIRE DUE OVERPRESSURIZATION.

INCIDENT DETAILS

Pipeline Type: SERVICE

DOT Regulated: YES

Pipeline Above/Below Ground: BELOW

Exposed or Under Water: NO

Pipeline Covered: UNKNOWN

REDACTED

IMPACT

Fire Involved: YES Fire Extinguished: NO

INJURIES: UNKNOWN Sent to Hospital: Empl/Crew: Passenger:

FATALITIES: UNKNOWN Empl/Crew: Passenger: Occupant:

EVACUATIONS: UNKNOWN Who Evacuated: Radius/Area:

Damages: UNKNOWN

Hours Direction of

Closure Type Description of Closure Closed Closure

Air: NO

Major

Road: Artery: NO

Waterway: NO

Track: NO

Passengers Transferred: NO

Environmental Impact: UNKNOWN

Media Interest: LOW Community Impact due to Material:

REMEDIAL ACTIONS

CALLER STATES THAT STILL UNDER INVESTIGATION AND WILL REPORT MORE

REDACTED

ONCE TRUCKS GET ON SCENE.

Release Secured: NO

Release Rate:

Estimated Release Duration:

WEATHER

ADDITIONAL AGENCIES NOTIFIED

Federal:

State/Local: MA DPU, LOCAL FD

State/Local On Scene:

State Agency Number:

NOTIFICATIONS BY NRC

CENTERS FOR DISEASE CONTROL (GRASP)

13-SEP-18 17:30

DHS DEFENSE THREAT REDUCTION AGENCY (CHEMICAL AND BIOLOGICAL TECHNOLOGI

13-SEP-18 17:30

DOT CRISIS MANAGEMENT CENTER (MAIN OFFICE)

13-SEP-18 17:30

REDACTED

DOT OFFICE OF INSPECTOR GENERAL (NEW ENGLAND INVESTIGATIONS)

13-SEP-18 17:30

EPA CRIMINAL INVESTIGATION DIVISION (EPA CRIMINAL INVESTIGATION DIV REG

13-SEP-18 17:30

EPA HQ EMERGENCY OPERATIONS CENTER (MAIN OFFICE)

EPA HQ EMERGENCY OPERATIONS CENTER (AFTER HOURS SECONDARY)

U.S. EPA I (MAIN OFFICE)

MASSACHUSETTES ENVIRONMENTAL POLICE (DISPATCH SERVICES BUREAU)

13-SEP-18 17:30

NATIONAL INFRASTRUCTURE COORD CTR (MAIN OFFICE)

13-SEP-18 17:30

NOAA RPTS FOR MA (MAIN OFFICE)

13-SEP-18 17:30

NATIONAL RESPONSE CENTER HQ (MAIN OFFICE)

13-SEP-18 17:30

NTSB PIPELINE (MAIN OFFICE)

13-SEP-18 17:30

PIPELINE & HAZMAT SAFETY ADMIN (OFFICE OF PIPELINE SAFETY (AUTO))

13-SEP-18 17:30

PIPELINE & HAZMAT SAFETY ADMIN (OFFICE OF PIPELINE SAFETY WEEKDAYS (VER

REDACTED

REPORTING PARTY (RP SUBMITTER)

13-SEP-18 17:30

STATE OF MASSACHUSETTS EMA (MAIN OFFICE)

13-SEP-18 17:30

BOSTON LOGAN INTERNATIONAL AIRPORT (DHS/TSA REGULATORY)

13-SEP-18 17:30

USCG DISTRICT 1 (COMMAND CENTER)

13-SEP-18 17:30

ADDITIONAL INFORMATION

*** END INCIDENT REPORT #1224545 ***

Report any problems by calling 1-800-424-8802

PLEASE VISIT OUR WEB SITE AT https://urldefense.proofpoint.com/v2/url?u=http-3A__www.nrc.uscg.mil&d=DwIGaQ&c=Y0zCdXTMOJcLV4Fef-GHbw&r=EcQ7BM7HfIF0MBXBhEKuuVADunidJDhaKzetrz9B_Q&m=r3w-zfOLxvhraokudRgaO4Yh20SWkb7gME-E-a2Zy1U&s=_Krql1lFeoczbs-Ts_fKaUWlQFDdhSWURt7G56484cKI&e=

REDACTED

NRC#1224546

From: hqs-pf-fldr-nrc@uscg.mil
To: [REDACTED]
Date: Thu, 13 Sep 2018 17:35:14 -0400

USE CAUTION: This email was sent from an external source. Think before you click links or open attachments. If suspicious, please forward to security@nisource.com for review.

NATIONAL RESPONSE CENTER 1-800-424-8802

*** For Public Use ***

Information released to a third party shall comply with any

applicable federal and/or state Freedom of Information and Privacy Laws

Incident Report # 1224546

INCIDENT DESCRIPTION

*Report taken by NRC at 17:31 on 13-SEP-18

Incident Type: PIPELINE

Incident Cause: OVER PRESSURING

Affected Area:

Incident occurred on 13-SEP-18 at 16:00 local incident time.

Affected Medium: AIR / ATMOSPHERE

SUSPECTED RESPONSIBLE PARTY

Type of Organization: UNKNOWN

REDACTED

INCIDENT LOCATION

25 BARTLETT STREET County: ESSEX

City: ANDOVER State: MA Zip: 01810

RELEASED MATERIAL(S)

CHRIS Code: ONG Official Material Name: NATURAL GAS

Also Known As:

Qty Released: 0 UNKNOWN AMOUNT

DESCRIPTION OF INCIDENT

CALLER STATES THAT UNKNOWN AMOUNT OF NATURAL GAS (ONG) DISCHARGED
FROM A PIPELINE THAT IS GOING TO THE AIR AND CAUSED THE HOUSE TO
CATCH ON FIRE DUE OVERPRESSURIZATION.

INCIDENT DETAILS

Pipeline Type: SERVICE

DOT Regulated: YES

Pipeline Above/Below Ground: BELOW

Exposed or Under Water: NO

Pipeline Covered: UNKNOWN

REDACTED

IMPACT

Fire Involved: YES Fire Extinguished: NO

INJURIES: UNKNOWN Sent to Hospital: Empl/Crew: Passenger:

FATALITIES: UNKNOWN Empl/Crew: Passenger: Occupant:

EVACUATIONS: UNKNOWN Who Evacuated: Radius/Area:

Damages: UNKNOWN

Hours Direction of

Closure Type Description of Closure Closed Closure

Air: NO

Major

Road: Artery: NO

Waterway: NO

Track: NO

Passengers Transferred: NO

Environmental Impact: UNKNOWN

Media Interest: LOW Community Impact due to Material:

REMEDIAL ACTIONS

CALLER STATES THAT STILL UNDER INVESTIGATION AND WILL REPORT MORE

REDACTED

ONCE TRUCKS GET ON SCENE.

Release Secured: UNKNOWN

Release Rate:

Estimated Release Duration:

WEATHER

ADDITIONAL AGENCIES NOTIFIED

Federal:

State/Local: MA DPU, LOCAL FD

State/Local On Scene:

State Agency Number:

NOTIFICATIONS BY NRC

CENTERS FOR DISEASE CONTROL (GRASP)

13-SEP-18 17:34

DHS DEFENSE THREAT REDUCTION AGENCY (CHEMICAL AND BIOLOGICAL TECHNOLOGI

13-SEP-18 17:34

DOT CRISIS MANAGEMENT CENTER (MAIN OFFICE)

13-SEP-18 17:34

REDACTED

DOT OFFICE OF INSPECTOR GENERAL (NEW ENGLAND INVESTIGATIONS)

13-SEP-18 17:34

EPA CRIMINAL INVESTIGATION DIVISION (EPA CRIMINAL INVESTIGATION DIV REG

13-SEP-18 17:34

EPA HQ EMERGENCY OPERATIONS CENTER (MAIN OFFICE)

EPA HQ EMERGENCY OPERATIONS CENTER (AFTER HOURS SECONDARY)

U.S. EPA I (MAIN OFFICE)

MASSACHUSETTES ENVIRONMENTAL POLICE (DISPATCH SERVICES BUREAU)

13-SEP-18 17:34

NATIONAL INFRASTRUCTURE COORD CTR (MAIN OFFICE)

13-SEP-18 17:34

NOAA RPTS FOR MA (MAIN OFFICE)

13-SEP-18 17:34

NATIONAL RESPONSE CENTER HQ (MAIN OFFICE)

13-SEP-18 17:34

NTSB PIPELINE (MAIN OFFICE)

13-SEP-18 17:34

PIPELINE & HAZMAT SAFETY ADMIN (OFFICE OF PIPELINE SAFETY (AUTO))

13-SEP-18 17:34

PIPELINE & HAZMAT SAFETY ADMIN (OFFICE OF PIPELINE SAFETY WEEKDAYS (VER

REDACTED

REPORTING PARTY (RP SUBMITTER)

13-SEP-18 17:34

STATE OF MASSACHUSETTS EMA (MAIN OFFICE)

13-SEP-18 17:34

BOSTON LOGAN INTERNATIONAL AIRPORT (DHS/TSA REGULATORY)

13-SEP-18 17:34

USCG DISTRICT 1 (COMMAND CENTER)

13-SEP-18 17:34

ADDITIONAL INFORMATION

*** END INCIDENT REPORT #1224546 ***

Report any problems by calling 1-800-424-8802

PLEASE VISIT OUR WEB SITE AT https://urldefense.proofpoint.com/v2/url?u=http-3A__www.nrc.uscg.mil&d=DwIGaQ&c=YozCdXTMOJcLV4Fef-GHbw&r=EcQ7BM7HfIF0MBXBhEKuuVADunidJDhaKzetrz9B_Q&m=IW7J5bi6j5VzWPavg_PvWuisa-GJL_kUeD2geXsGHJ8&s=fgnvdTabWj-obQr8zQqRMrMQKtRaeCLPlGDhGxbZMN0&e=

REDACTED

NRC#1224570

From: hqs-pf-flr-nrc@uscg.mil
To: [REDACTED]
Date: Fri, 14 Sep 2018 03:23:07 -0400

USE CAUTION: This email was sent from an external source. Think before you click links or open attachments. If suspicious, please forward to security@nisource.com for review.

NATIONAL RESPONSE CENTER 1-800-424-8802

*** For Public Use ***

Information released to a third party shall comply with any

applicable federal and/or state Freedom of Information and Privacy Laws

Incident Report # 1224570

INCIDENT DESCRIPTION

*Report taken by NRC at 03:01 on 14-SEP-18

Incident Type: PIPELINE

Incident Cause: OVER PRESSURING

Affected Area:

Incident occurred on 13-SEP-18 at 16:00 local incident time.

Affected Medium: AIR / ATMOSPHERE

SUSPECTED RESPONSIBLE PARTY

Type of Organization: UNKNOWN

REDACTED

INCIDENT LOCATION

County: ESSEX

State: MA

MULTIPLE INCIDENTS IN LAWRENCE, MA; ANDOVER, MA; AND NORTH

ANDOVER, MA

RELEASED MATERIAL(S)

CHRIS Code: ONG Official Material Name: NATURAL GAS

Also Known As:

Qty Released: 0 UNKNOWN AMOUNT

DESCRIPTION OF INCIDENT

***THIS IS THE 48 HR REQUIRED PHMSA UPDATE TO NRC REPORT NUMBERS#

1224542, 1224544, 1224545, & 1224546***

UPDATED: REPORT OF 1 FATALITY AND 25 INJURIES FROM THE MULTIPLE

INCIDENTS FROM THE FOLLOWING CITIES: LAWRENCE, MA; ANDOVER, MA; AND

NORTH ANDOVER, MA. MEDIA INTEREST IS HIGH AND ON NATIONAL NEWS.

PROPERTY DAMAGE WILL EXCEED \$50,000. SHUT DOWN CRITICAL VALVES TO

AREA TO PREVENT FURTHER IMPACT. APPROXIMATELY 8,000 PLUS CUSTOMERS

WILL BE WITHOUT NATURAL GAS SERVICE WHILE COMPANY WORKS ON SHUTDOWN

REDACTED

AND RESTORATION.

1224542: CALLER STATES THAT AN UNKNOWN AMOUNT OF NATURAL GAS (ONG)
DISCHARGED FROM A PIPELINE THAT IS GOING TO THE AIR AND CAUSED THE
HOUSE TO EXPLODE DUE TO OVERPRESSURIZATION.

INCIDENT DETAILS

Pipeline Type: SERVICE

DOT Regulated: YES

Pipeline Above/Below Ground: BELOW

Exposed or Under Water: NO

Pipeline Covered: UNKNOWN

IMPACT

Fire Involved: YES Fire Extinguished: UNKNOWN

INJURIES: YES 25 Sent to Hospital: Empl/Crew: Passenger:

FATALITIES: YES 1 Empl/Crew: Passenger: Occupant:

EVACUATIONS: YES Who Evacuated: EVERYONE Radius/Area:

Damages: UNKNOWN

Hours Direction of

Closure Type Description of Closure Closed Closure

REDACTED

Air: NO

Major

Road: YES Artery: NO

Waterway: NO

Track: NO

Passengers Transferred: NO

Environmental Impact: UNKNOWN

Media Interest: HIGH Community Impact due to Material:

REMEDIAL ACTIONS

SHUT CRITICAL VALVES. INVESTIGATION UNDERWAY.

Release Secured: YES

Release Rate:

Estimated Release Duration:

WEATHER

ADDITIONAL AGENCIES NOTIFIED

Federal:

State/Local: MA DPU, LOCAL FD

REDACTED

State/Local On Scene:

State Agency Number:

NOTIFICATIONS BY NRC

ATLANTIC STRIKE TEAM (MAIN OFFICE)

CENTERS FOR DISEASE CONTROL (GRASP)

14-SEP-18 03:22

DHS DEFENSE THREAT REDUCTION AGENCY (CHEMICAL AND BIOLOGICAL TECHNOLOGI

14-SEP-18 03:22

DOT CRISIS MANAGEMENT CENTER (MAIN OFFICE)

14-SEP-18 03:22

DOT OFFICE OF INSPECTOR GENERAL (NEW ENGLAND INVESTIGATIONS)

14-SEP-18 03:22

EPA CRIMINAL INVESTIGATION DIVISION (EPA CRIMINAL INVESTIGATION DIV REG

14-SEP-18 03:22

EPA HQ EMERGENCY OPERATIONS CENTER (MAIN OFFICE)

14-SEP-18 03:22

EPA HQ EMERGENCY OPERATIONS CENTER (AFTER HOURS SECONDARY)

U.S. EPA I (MAIN OFFICE)

FEMA REGION 1 (SITUATION AWARENESS UNIT)

REDACTED

14-SEP-18 03:22

INFO ANALYSIS AND INFRA PROTECTION (MAIN OFFICE)

14-SEP-18 03:22

MASSACHUSETTES ENVIRONMENTAL POLICE (DISPATCH SERVICES BUREAU)

14-SEP-18 03:22

NATIONAL INFRASTRUCTURE COORD CTR (MAIN OFFICE)

14-SEP-18 03:22

NOAA RPTS FOR MA (MAIN OFFICE)

14-SEP-18 03:22

NATIONAL RESPONSE CENTER HQ (MAIN OFFICE)

14-SEP-18 03:22

NRC COMMAND DUTY OFFICER (MAIN OFFICE)

NTSB PIPELINE (MAIN OFFICE)

14-SEP-18 03:22

PIPELINE & HAZMAT SAFETY ADMIN (OFFICE OF PIPELINE SAFETY (AUTO))

14-SEP-18 03:22

PIPELINE & HAZMAT SAFETY ADMIN (OFFICE OF PIPELINE SAFETY WEEKDAYS (VER

REPORTING PARTY (RP SUBMITTER)

14-SEP-18 03:22

STATE OF MASSACHUSETTS EMA (MAIN OFFICE)

REDACTED

14-SEP-18 03:22

BOSTON LOGAN INTERNATIONAL AIRPORT (DHS/TSA REGULATORY)

14-SEP-18 03:22

USCG DISTRICT 1 (COMMAND CENTER)

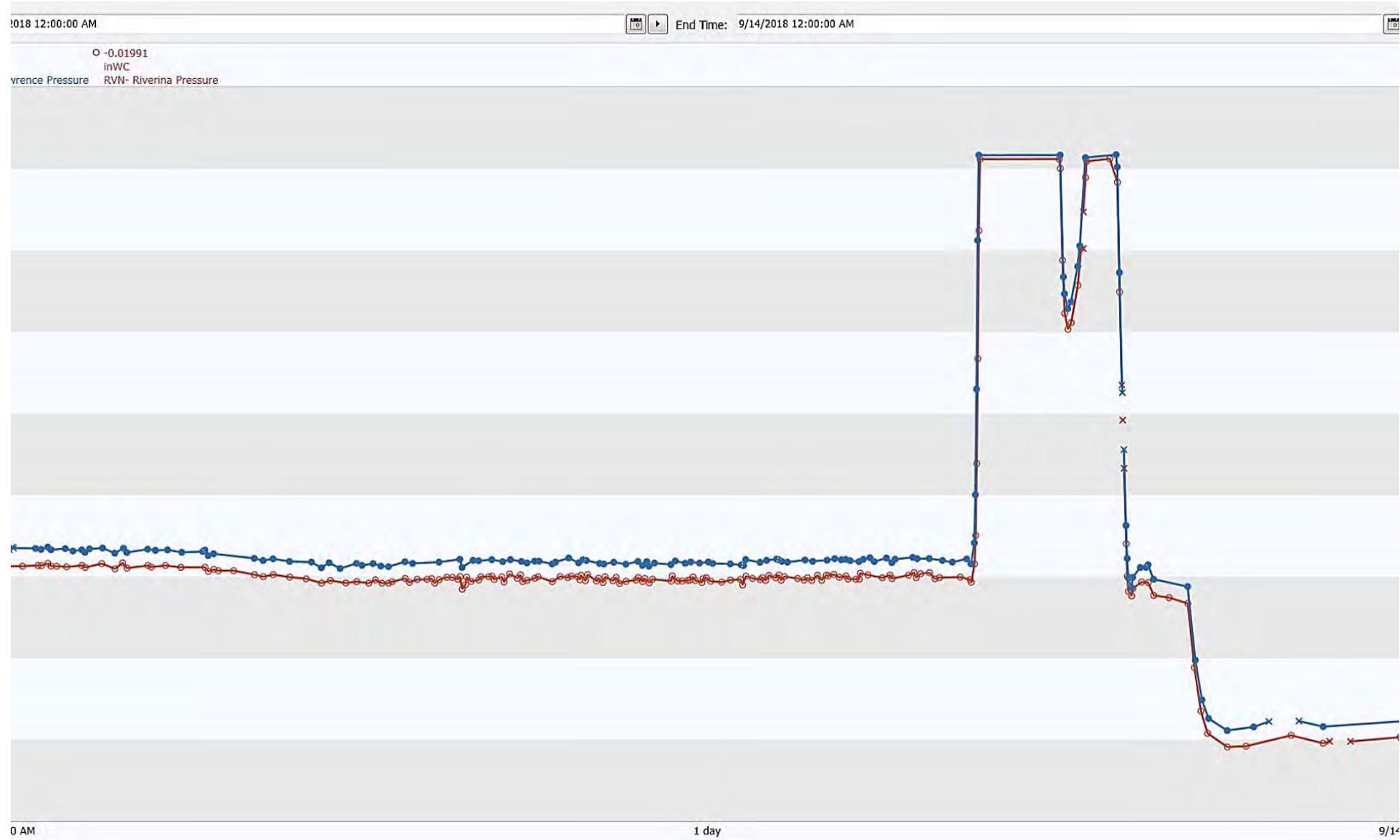
14-SEP-18 03:22

ADDITIONAL INFORMATION

*** END INCIDENT REPORT #1224570 ***

Report any problems by calling 1-800-424-8802

PLEASE VISIT OUR WEB SITE AT https://urldefense.proofpoint.com/v2/url?u=http-3A__www.nrc.uscg.mil&d=DwIGaQ&c=YozCdXTMOJcLV4Fef-GHbw&r=EcQ7BM7HfIF0MBXBhEKuuVADunidJDhaKzetrz9B_Q&m=jmaDg00Esj0V3DlhNvzFDeb0_BIgomtEFzVdSZ8IqqY&s=pe7OMzDIcFz-xZ-vPHDBHeXN26yY0MUCuG0gsLn-eCk&e=



Date/Time	South Lawrence analog.MA-SLW1ERX-_P__.curval	Riverina analog.MA-RVN1ERX-_P__.curval
09/13/2018 00:00:00	11.51370717	10.50457189
09/13/2018 00:01:00	11.51495787	10.49639377
09/13/2018 00:02:00	11.51620857	10.48821566
09/13/2018 00:03:00	11.51745927	10.48003754
09/13/2018 00:04:00	11.51870997	10.47185943
09/13/2018 00:05:00	11.51996066	10.5125768
09/13/2018 00:06:00	11.56207587	10.56768017
09/13/2018 00:07:00	11.60553399	10.62278355
09/13/2018 00:08:00	11.64899211	10.67788693
09/13/2018 00:09:00	11.6562137	10.68480204
09/13/2018 00:10:00	11.66257527	10.67814009
09/13/2018 00:11:00	11.66893683	10.67147814
09/13/2018 00:12:00	11.6752984	10.6777821
09/13/2018 00:13:00	11.68165996	10.68778298
09/13/2018 00:14:00	11.68802153	10.69778387
09/13/2018 00:15:00	11.69438309	10.70778476
09/13/2018 00:16:00	11.70074466	10.71778564
09/13/2018 00:17:00	11.70710622	10.72778653
09/13/2018 00:18:00	11.71346779	10.73778742
09/13/2018 00:19:00	11.71982935	10.7477883
09/13/2018 00:20:00	11.72000027	10.73286307
09/13/2018 00:21:00	11.72000027	10.71086021
09/13/2018 00:22:00	11.72000027	10.68885734
09/13/2018 00:23:00	11.72000027	10.66685448
09/13/2018 00:24:00	11.72000027	10.64485161
09/13/2018 00:25:00	11.68103472	10.58822509
09/13/2018 00:26:00	11.64096731	10.5218054
09/13/2018 00:27:00	11.6008999	10.4553857
09/13/2018 00:28:00	11.56083249	10.49544952
09/13/2018 00:29:00	11.59325704	10.56761707
09/13/2018 00:30:00	11.62721894	10.63978462
09/13/2018 00:31:00	11.66118084	10.71195217
09/13/2018 00:32:00	11.69514274	10.78411972
09/13/2018 00:33:00	11.72910464	10.76968853
09/13/2018 00:34:00	11.70082435	10.73082493
09/13/2018 00:35:00	11.67085959	10.69196133
09/13/2018 00:36:00	11.64089483	10.65309774
09/13/2018 00:37:00	11.61093006	10.61423414
09/13/2018 00:38:00	11.5809653	10.57537054
09/13/2018 00:39:00	11.55100053	10.53650694
09/13/2018 00:40:00	11.52103577	10.49764335
09/13/2018 00:41:00	11.49107101	10.45877975
09/13/2018 00:42:00	11.46110624	10.46355454
09/13/2018 00:43:00	11.47377994	10.48106524
09/13/2018 00:44:00	11.48808806	10.49857594

09/13/2018 00:45:00	11.50239618	10.51608663
09/13/2018 00:46:00	11.51670429	10.53359733
09/13/2018 00:47:00	11.53101241	10.55110802
09/13/2018 00:48:00	11.54532053	10.56861872
09/13/2018 00:49:00	11.55962865	10.58612941
09/13/2018 00:50:00	11.54295185	10.5802899
09/13/2018 00:51:00	11.52544848	10.56782409
09/13/2018 00:52:00	11.50794511	10.55535827
09/13/2018 00:53:00	11.49044174	10.54289245
09/13/2018 00:54:00	11.50809759	10.53487968
09/13/2018 00:55:00	11.52666421	10.52821235
09/13/2018 00:56:00	11.54523084	10.52154502
09/13/2018 00:57:00	11.56379747	10.5148777
09/13/2018 00:58:00	11.58236409	10.50821037
09/13/2018 00:59:00	11.60093072	10.50154304
09/13/2018 01:00:00	11.61949735	10.61207537
09/13/2018 01:01:00	11.62155682	10.75789925
09/13/2018 01:02:00	11.62315706	10.76075906
09/13/2018 01:03:00	11.62475731	10.72326431
09/13/2018 01:04:00	11.62635756	10.68576957
09/13/2018 01:05:00	11.6279578	10.64827482
09/13/2018 01:06:00	11.62955805	10.64000034
09/13/2018 01:07:00	11.63115829	10.64000034
09/13/2018 01:08:00	11.63275854	10.64000034
09/13/2018 01:09:00	11.63435879	10.64000034
09/13/2018 01:10:00	11.63595903	10.64000034
09/13/2018 01:11:00	11.63755928	10.64000034
09/13/2018 01:12:00	11.63915952	10.64000034
09/13/2018 01:13:00	11.64075977	10.64000034
09/13/2018 01:14:00	11.64236002	10.64000034
09/13/2018 01:15:00	11.64396026	10.64000034
09/13/2018 01:16:00	11.64556051	10.64000034
09/13/2018 01:17:00	11.64716075	10.64000034
09/13/2018 01:18:00	11.648761	10.64000034
09/13/2018 01:19:00	11.65036125	10.64000034
09/13/2018 01:20:00	11.65196149	10.64000034
09/13/2018 01:21:00	11.65356174	10.64000034
09/13/2018 01:22:00	11.65516198	10.64000034
09/13/2018 01:23:00	11.65676223	10.64000034
09/13/2018 01:24:00	11.65836248	10.64000034
09/13/2018 01:25:00	11.65996272	10.64000034
09/13/2018 01:26:00 Stale		10.64000034
09/13/2018 01:27:00 Stale		10.64000034
09/13/2018 01:28:00 Stale		10.64000034
09/13/2018 01:29:00 Stale		10.64000034
09/13/2018 01:30:00	11.74904487	10.64000034
09/13/2018 01:31:00	11.74804461	10.64000034

09/13/2018 01:32:00	11.74704435	10.64000034
09/13/2018 01:33:00	11.74604409	10.64000034
09/13/2018 01:34:00	11.74504383	10.64000034
09/13/2018 01:35:00	11.74404357	10.64000034
09/13/2018 01:36:00	11.74304331	10.64000034
09/13/2018 01:37:00	11.74204304	10.64000034
09/13/2018 01:38:00	11.74104278	10.64221138
09/13/2018 01:39:00	11.74004252	10.64506974
09/13/2018 01:40:00	11.73904226	10.6479281
09/13/2018 01:41:00	11.738042	10.65078647
09/13/2018 01:42:00	11.73704174	10.65364483
09/13/2018 01:43:00	11.73604148	10.65650319
09/13/2018 01:44:00	11.73504122	10.65936155
09/13/2018 01:45:00	11.73404096	10.66221991
09/13/2018 01:46:00	11.7330407	10.66507828
09/13/2018 01:47:00	11.73204044	10.66793664
09/13/2018 01:48:00	11.73104018	10.670795
09/13/2018 01:49:00	11.73003992	10.67365336
09/13/2018 01:50:00	11.7184819	10.67651172
09/13/2018 01:51:00	11.70647976	10.67937008
09/13/2018 01:52:00	11.69447763	10.67740317
09/13/2018 01:53:00	11.6824755	10.67407144
09/13/2018 01:54:00	11.67047336	10.67073972
09/13/2018 01:55:00	11.6924136	10.68815128
09/13/2018 01:56:00	11.71574725	10.71148189
09/13/2018 01:57:00	11.7390809	10.73481249
09/13/2018 01:58:00	11.76241455	10.75814309
09/13/2018 01:59:00	11.7857482	10.7814737
09/13/2018 02:00:00	11.80908185	10.8048043
09/13/2018 02:01:00	11.75875672	10.7685481
09/13/2018 02:02:00	11.70541304	10.71521835
09/13/2018 02:03:00	11.65206936	10.6618886
09/13/2018 02:04:00	11.65517352	10.64844499
09/13/2018 02:05:00	11.66055627	10.64644434
09/13/2018 02:06:00	11.66593903	10.6444437
09/13/2018 02:07:00	11.67132178	10.64244306
09/13/2018 02:08:00	11.67670454	10.64044242
09/13/2018 02:09:00	11.68208729	10.63653663
09/13/2018 02:10:00	11.68747004	10.63209046
09/13/2018 02:11:00	11.6928528	10.62764429
09/13/2018 02:12:00	11.69823555	10.62319812
09/13/2018 02:13:00	11.7036183	10.61875195
09/13/2018 02:14:00	11.70900106	10.61430578
09/13/2018 02:15:00	11.71438381	10.60985961
09/13/2018 02:16:00	11.71976656	10.60541344
09/13/2018 02:17:00	11.69951656	10.60096728
09/13/2018 02:18:00	11.67810315	10.60447124

09/13/2018 02:19:00	11.65668974	10.61018455
09/13/2018 02:20:00	11.63527633	10.61589787
09/13/2018 02:21:00	11.61386292	10.62161118
09/13/2018 02:22:00	11.59244952	10.6273245
09/13/2018 02:23:00	11.57103611	10.63303781
09/13/2018 02:24:00	11.57833624	10.63875113
09/13/2018 02:25:00	11.5870968	10.64446444
09/13/2018 02:26:00	11.59585735	10.65017776
09/13/2018 02:27:00	11.60461791	10.65589107
09/13/2018 02:28:00	11.61337847	10.66160438
09/13/2018 02:29:00	11.62213903	10.6673177
09/13/2018 02:30:00	11.63089958	10.67303101
09/13/2018 02:31:00	11.63966014	10.67874433
09/13/2018 02:32:00	11.59200795	10.6491018
09/13/2018 02:33:00	11.54207656	10.60949678
09/13/2018 02:34:00	11.49214516	10.56989177
09/13/2018 02:35:00	11.54018464	10.57200849
09/13/2018 02:36:00	11.5926226	10.58801392
09/13/2018 02:37:00	11.64506055	10.60401934
09/13/2018 02:38:00	11.69749851	10.62002477
09/13/2018 02:39:00	11.70397045	10.6360302
09/13/2018 02:40:00	11.70813999	10.65203562
09/13/2018 02:41:00	11.71230952	10.66804105
09/13/2018 02:42:00	11.71647905	10.68404648
09/13/2018 02:43:00	11.72064858	10.7000519
09/13/2018 02:44:00	11.72481811	10.71605733
09/13/2018 02:45:00	11.72898764	10.73206276
09/13/2018 02:46:00	11.73315718	10.74806818
09/13/2018 02:47:00	11.73732671	10.76407361
09/13/2018 02:48:00	11.74149624	10.78007904
09/13/2018 02:49:00	11.74566577	10.79608446
09/13/2018 02:50:00	11.7498353	10.77981824
09/13/2018 02:51:00	11.72298385	10.75309957
09/13/2018 02:52:00	11.69485667	10.72638089
09/13/2018 02:53:00	11.66672949	10.69966222
09/13/2018 02:54:00	11.63860231	10.67294355
09/13/2018 02:55:00	11.61047514	10.64622487
09/13/2018 02:56:00	11.58234796	10.6195062
09/13/2018 02:57:00	11.55422078	10.59278753
09/13/2018 02:58:00	11.5260936	10.56606885
09/13/2018 02:59:00	11.49796642	10.53935018
09/13/2018 03:00:00	11.46983924	10.51263151
09/13/2018 03:01:00	11.44171206	10.48591283
09/13/2018 03:02:00	11.47529876	10.51999104
09/13/2018 03:03:00	11.51288641	10.5713489
09/13/2018 03:04:00	11.55047406	10.62270676
09/13/2018 03:05:00	11.58806171	10.67406462

09/13/2018 03:06:00	11.62564936	10.72542248
09/13/2018 03:07:00	11.66323701	10.77678034
09/13/2018 03:08:00	11.70082466	10.8281382
09/13/2018 03:09:00	11.73841231	10.77832954
09/13/2018 03:10:00	11.65703521	10.69813716
09/13/2018 03:11:00	11.57041225	10.61794478
09/13/2018 03:12:00	11.4837893	10.5377524
09/13/2018 03:13:00	11.49006572	10.52655588
09/13/2018 03:14:00	11.50059245	10.53497503
09/13/2018 03:15:00	11.51111917	10.54339418
09/13/2018 03:16:00	11.5216459	10.55181332
09/13/2018 03:17:00	11.53217262	10.56023247
09/13/2018 03:18:00	11.54269935	10.56865162
09/13/2018 03:19:00	11.55322607	10.57707076
09/13/2018 03:20:00	11.5637528	10.58548991
09/13/2018 03:21:00	11.57427953	10.59390906
09/13/2018 03:22:00	11.58480625	10.6023282
09/13/2018 03:23:00	11.59533298	10.61074735
09/13/2018 03:24:00	11.6058597	10.6191665
09/13/2018 03:25:00	11.61638643	10.62758564
09/13/2018 03:26:00	11.62691315	10.63600479
09/13/2018 03:27:00	11.63743988	10.64442394
09/13/2018 03:28:00	11.6479666	10.65284308
09/13/2018 03:29:00	11.65849333	10.66126223
09/13/2018 03:30:00	11.66902005	10.66968138
09/13/2018 03:31:00	11.67954678	10.67810052
09/13/2018 03:32:00	11.67043107	10.65686398
09/13/2018 03:33:00	11.66043101	10.6269856
09/13/2018 03:34:00	11.65043094	10.59710722
09/13/2018 03:35:00	11.64043087	10.59527914
09/13/2018 03:36:00	11.6304308	10.60220572
09/13/2018 03:37:00	11.62043073	10.60913231
09/13/2018 03:38:00	11.61043066	10.6160589
09/13/2018 03:39:00	11.61260961	10.62298549
09/13/2018 03:40:00	11.61533713	10.62991207
09/13/2018 03:41:00	11.61806464	10.63683866
09/13/2018 03:42:00	11.62079215	10.64376525
09/13/2018 03:43:00	11.62351966	10.65069184
09/13/2018 03:44:00	11.62624718	10.65761842
09/13/2018 03:45:00	11.62897469	10.66454501
09/13/2018 03:46:00	11.6317022	10.6714716
09/13/2018 03:47:00	11.63442972	10.67839818
09/13/2018 03:48:00	11.63715723	10.67395589
09/13/2018 03:49:00	11.63988474	10.66609272
09/13/2018 03:50:00	11.62895061	10.65822955
09/13/2018 03:51:00	11.61741182	10.65036638
09/13/2018 03:52:00	11.60587304	10.64250322

09/13/2018 03:53:00	11.59433425	10.63464005
09/13/2018 03:54:00	11.58279546	10.62677688
09/13/2018 03:55:00	11.57125668	10.61891371
09/13/2018 03:56:00	11.55971789	10.61105054
09/13/2018 03:57:00	11.5481791	10.60318738
09/13/2018 03:58:00	11.53664032	10.59532421
09/13/2018 03:59:00	11.52510153	10.58746104
09/13/2018 04:00:00	11.51356274	10.57959787
09/13/2018 04:01:00	11.50202396	10.5717347
09/13/2018 04:02:00	11.49048517	10.56999969
09/13/2018 04:03:00	11.49252005	10.56999969
09/13/2018 04:04:00	11.49515101	10.56999969
09/13/2018 04:05:00	11.49778197	10.56999969
09/13/2018 04:06:00	11.50041293	10.56999969
09/13/2018 04:07:00	11.50304389	10.56999969
09/13/2018 04:08:00	11.50567485	10.56999969
09/13/2018 04:09:00	11.50830581	10.56999969
09/13/2018 04:10:00	11.51093677	10.56999969
09/13/2018 04:11:00	11.51356773	10.56999969
09/13/2018 04:12:00	11.51619868	10.56999969
09/13/2018 04:13:00	11.51882964	10.56999969
09/13/2018 04:14:00	11.5214606	10.56999969
09/13/2018 04:15:00	11.52409156	10.56999969
09/13/2018 04:16:00	11.52672252	10.56999969
09/13/2018 04:17:00	11.52935348	10.56999969
09/13/2018 04:18:00	11.53198444	10.56999969
09/13/2018 04:19:00	11.5346154	10.56999969
09/13/2018 04:20:00	11.53724636	10.56999969
09/13/2018 04:21:00	11.53987731	10.56999969
09/13/2018 04:22:00	11.5828712	10.56999969
09/13/2018 04:23:00	11.62783868	10.56999969
09/13/2018 04:24:00	11.52247689	10.50604725
09/13/2018 04:25:00	11.40952441	10.42334475
09/13/2018 04:26:00	11.29657194	10.34064226
09/13/2018 04:27:00	11.31078214	10.33811355
09/13/2018 04:28:00	11.33284819	10.36225249
09/13/2018 04:29:00	11.35491425	10.38639142
09/13/2018 04:30:00	11.3769803	10.41053036
09/13/2018 04:31:00	11.39904636	10.4346693
09/13/2018 04:32:00	11.39275892	10.42477392
09/13/2018 04:33:00	11.3851913	10.40523339
09/13/2018 04:34:00	11.37762369	10.38569286
09/13/2018 04:35:00	11.37005607	10.36615232
09/13/2018 04:36:00	11.36248845	10.35999966
09/13/2018 04:37:00	11.35492083	10.35999966
09/13/2018 04:38:00	11.34735321	10.35999966
09/13/2018 04:39:00	11.33978559	10.35999966

09/13/2018 04:40:00	11.33221798	10.35999966
09/13/2018 04:41:00	11.32465036	10.35999966
09/13/2018 04:42:00	11.31708274	10.35999966
09/13/2018 04:43:00	11.30951512	10.35999966
09/13/2018 04:44:00	11.3019475	10.35999966
09/13/2018 04:45:00	11.29437988	10.35999966
09/13/2018 04:46:00	11.28681227	10.35999966
09/13/2018 04:47:00	11.27924465	10.35999966
09/13/2018 04:48:00	11.27167703	10.35999966
09/13/2018 04:49:00	11.26410941	10.35999966
09/13/2018 04:50:00	11.25654179	10.35035969
09/13/2018 04:51:00	11.24897418	10.33772097
09/13/2018 04:52:00	11.24140656	10.32508225
09/13/2018 04:53:00	11.23383894	10.31244353
09/13/2018 04:54:00	11.22627132	10.29980482
09/13/2018 04:55:00	11.2187037	10.2871661
09/13/2018 04:56:00	11.21113608	10.27452738
09/13/2018 04:57:00	11.20356847	10.26188866
09/13/2018 04:58:00	11.19600085	10.24924994
09/13/2018 04:59:00	11.18843323	10.23661123
09/13/2018 05:00:00	11.18086561	10.22397251
09/13/2018 05:01:00	11.17329799	10.21133379
09/13/2018 05:02:00	11.16573037	10.19869507
09/13/2018 05:03:00	11.15816276	10.18605636
09/13/2018 05:04:00	11.15059514	10.17341764
09/13/2018 05:05:00	11.14302752	10.16077892
09/13/2018 05:06:00	11.1354599	10.1481402
09/13/2018 05:07:00	11.12789228	10.13550148
09/13/2018 05:08:00	11.12032466	10.12286277
09/13/2018 05:09:00	11.10445744	10.1083924
09/13/2018 05:10:00	11.08821805	10.09338563
09/13/2018 05:11:00	11.07197866	10.07837886
09/13/2018 05:12:00	11.05573926	10.06337209
09/13/2018 05:13:00	11.03949987	10.04836532
09/13/2018 05:14:00	11.02326048	10.03335855
09/13/2018 05:15:00	11.00702109	10.01835178
09/13/2018 05:16:00	10.9907817	10.00334501
09/13/2018 05:17:00	11.00058127	10.01035156
09/13/2018 05:18:00	11.01169804	10.02367233
09/13/2018 05:19:00	11.02281482	10.03699309
09/13/2018 05:20:00	11.03393159	10.05031386
09/13/2018 05:21:00	11.04504836	10.06363462
09/13/2018 05:22:00	11.05616514	10.07695539
09/13/2018 05:23:00	11.06728191	10.09027615
09/13/2018 05:24:00	11.07839869	10.10359692
09/13/2018 05:25:00	11.08951546	10.11691768
09/13/2018 05:26:00	11.07979545	10.11230884

09/13/2018 05:27:00	11.06912553	10.1023025
09/13/2018 05:28:00	11.05845561	10.09229615
09/13/2018 05:29:00	11.0477857	10.08228981
09/13/2018 05:30:00	11.03711578	10.07228346
09/13/2018 05:31:00	11.02644586	10.06227712
09/13/2018 05:32:00	11.01577595	10.05227077
09/13/2018 05:33:00	11.00510603	10.04226443
09/13/2018 05:34:00	10.99443611	10.03225808
09/13/2018 05:35:00	10.98376619	10.02225174
09/13/2018 05:36:00	10.97309628	10.01224539
09/13/2018 05:37:00	10.96242636	10.00223905
09/13/2018 05:38:00	10.95175644	9.992232701
09/13/2018 05:39:00	10.94108653	9.982226355
09/13/2018 05:40:00	10.93041661	9.97222001
09/13/2018 05:41:00	10.92807823	9.964813497
09/13/2018 05:42:00	10.92607813	9.958148123
09/13/2018 05:43:00	10.92407802	9.951482749
09/13/2018 05:44:00	10.92207791	9.944817375
09/13/2018 05:45:00	10.9200778	9.938152001
09/13/2018 05:46:00	10.91807769	9.931486627
09/13/2018 05:47:00	10.91607759	9.924821253
09/13/2018 05:48:00	10.91407748	9.91815588
09/13/2018 05:49:00	10.91207737	9.911490506
09/13/2018 05:50:00	10.91007726	9.904825132
09/13/2018 05:51:00	10.90807715	9.898159758
09/13/2018 05:52:00	10.90607705	9.891494384
09/13/2018 05:53:00	10.90407694	9.88482901
09/13/2018 05:54:00	10.90207683	9.878163636
09/13/2018 05:55:00	10.90007672	9.871498262
09/13/2018 05:56:00	10.89807661	9.855051302
09/13/2018 05:57:00	10.89607651	9.835767781
09/13/2018 05:58:00	10.8940764	9.81648426
09/13/2018 05:59:00	10.89207629	9.797200739
09/13/2018 06:00:00	10.89007618	9.777917218
09/13/2018 06:01:00	10.85260715	9.758633697
09/13/2018 06:02:00	10.81374024	9.739350176
09/13/2018 06:03:00	10.77487333	9.720066655
09/13/2018 06:04:00	10.73600643	9.700783133
09/13/2018 06:05:00	10.69713952	9.681499612
09/13/2018 06:06:00	10.65827261	9.662216091
09/13/2018 06:07:00	10.61940571	9.64293257
09/13/2018 06:08:00	10.5805388	9.623649049
09/13/2018 06:09:00	10.54167189	9.604365528
09/13/2018 06:10:00	10.5823807	9.615441732
09/13/2018 06:11:00	10.62666648	9.635401253
09/13/2018 06:12:00	10.67095225	9.655360774
09/13/2018 06:13:00	10.71523803	9.675320295

09/13/2018 06:14:00	10.7595238	9.695279816
09/13/2018 06:15:00	10.80380957	9.715239337
09/13/2018 06:16:00	10.84809535	9.735198858
09/13/2018 06:17:00	10.81650845	9.755158379
09/13/2018 06:18:00	10.78151103	9.751874448
09/13/2018 06:19:00	10.74651362	9.741146161
09/13/2018 06:20:00	10.7115162	9.730417875
09/13/2018 06:21:00	10.67651879	9.719689589
09/13/2018 06:22:00	10.64152138	9.708961303
09/13/2018 06:23:00	10.60652396	9.698233017
09/13/2018 06:24:00	10.57152655	9.687504731
09/13/2018 06:25:00	10.53652914	9.676776444
09/13/2018 06:26:00	10.50153172	9.666048158
09/13/2018 06:27:00	10.51976895	9.655319872
09/13/2018 06:28:00	10.54044271	9.644591586
09/13/2018 06:29:00	10.56111648	9.6338633
09/13/2018 06:30:00	10.58179025	9.623135014
09/13/2018 06:31:00	10.60246402	9.612406727
09/13/2018 06:32:00	10.62313779	9.616207169
09/13/2018 06:33:00	10.64381156	9.624210322
09/13/2018 06:34:00	10.66448533	9.632213476
09/13/2018 06:35:00	10.6851591	9.640216629
09/13/2018 06:36:00	10.70583287	9.648219783
09/13/2018 06:37:00	10.72650664	9.656222937
09/13/2018 06:38:00	10.74718041	9.66422609
09/13/2018 06:39:00	10.76785418	9.672229244
09/13/2018 06:40:00	10.78852795	9.680232398
09/13/2018 06:41:00	10.80920172	9.688235551
09/13/2018 06:42:00	10.78696762	9.683621857
09/13/2018 06:43:00	10.76300921	9.675440917
09/13/2018 06:44:00	10.73905081	9.667259978
09/13/2018 06:45:00	10.71509241	9.659079038
09/13/2018 06:46:00	10.69113401	9.650898099
09/13/2018 06:47:00	10.70048293	9.642717159
09/13/2018 06:48:00	10.71148734	9.634536219
09/13/2018 06:49:00	10.72249174	9.62635528
09/13/2018 06:50:00	10.73349615	9.61817434
09/13/2018 06:51:00	10.74450056	9.6099934
09/13/2018 06:52:00	10.75550497	9.601812461
09/13/2018 06:53:00	10.76650938	9.625948406
09/13/2018 06:54:00	10.77751378	9.659279209
09/13/2018 06:55:00	10.78851819	9.692610011
09/13/2018 06:56:00	10.7995226	9.725940814
09/13/2018 06:57:00	10.77950384	9.759271616
09/13/2018 06:58:00	10.75807758	9.792602418
09/13/2018 06:59:00	10.73665132	9.77405592
09/13/2018 07:00:00	10.71522507	9.74071067

09/13/2018 07:01:00	10.69379881	9.70736542
09/13/2018 07:02:00	10.67237256	9.67402017
09/13/2018 07:03:00	10.6509463	9.640674919
09/13/2018 07:04:00	10.64454513	9.607329669
09/13/2018 07:05:00	10.6388385	9.600000381
09/13/2018 07:06:00	10.63313186	9.600000381
09/13/2018 07:07:00	10.62742523	9.600000381
09/13/2018 07:08:00	10.6217186	9.600000381
09/13/2018 07:09:00	10.61601197	9.600000381
09/13/2018 07:10:00	10.61030534	9.600000381
09/13/2018 07:11:00	10.62894008	9.620408402
09/13/2018 07:12:00	10.6489525	9.647180047
09/13/2018 07:13:00	10.66896492	9.673951692
09/13/2018 07:14:00	10.68897734	9.693546922
09/13/2018 07:15:00	10.70898976	9.711047508
09/13/2018 07:16:00	10.72900218	9.728548095
09/13/2018 07:17:00	10.7490146	9.746048681
09/13/2018 07:18:00	10.76902702	9.763549268
09/13/2018 07:19:00	10.78903944	9.781049854
09/13/2018 07:20:00	10.80905186	9.798550441
09/13/2018 07:21:00	10.82906428	9.816051028
09/13/2018 07:22:00	10.8490767	9.833551614
09/13/2018 07:23:00	10.86908912	9.851052201
09/13/2018 07:24:00	10.88910154	9.868552787
09/13/2018 07:25:00	10.90911396	9.886053374
09/13/2018 07:26:00	10.89635371	9.843487251
09/13/2018 07:27:00	10.88207552	9.783429011
09/13/2018 07:28:00	10.86779733	9.723370771
09/13/2018 07:29:00	10.85351915	9.663312531
09/13/2018 07:30:00	10.83924096	9.669953789
09/13/2018 07:31:00	10.82496277	9.695590841
09/13/2018 07:32:00	10.81068458	9.721227892
09/13/2018 07:33:00	10.81317462	9.746864944
09/13/2018 07:34:00	10.81650856	9.772501995
09/13/2018 07:35:00	10.81984251	9.798139047
09/13/2018 07:36:00	10.82317646	9.823776098
09/13/2018 07:37:00	10.82651041	9.829999924
09/13/2018 07:38:00	10.82984436	9.829999924
09/13/2018 07:39:00	10.83317831	9.829999924
09/13/2018 07:40:00	10.83651225	9.829999924
09/13/2018 07:41:00	10.8398462	9.829999924
09/13/2018 07:42:00	10.84318015	9.829999924
09/13/2018 07:43:00	10.8465141	9.829999924
09/13/2018 07:44:00	10.84984805	9.829999924
09/13/2018 07:45:00	10.853182	9.829999924
09/13/2018 07:46:00	10.85651594	9.839700615
09/13/2018 07:47:00	10.85984989	9.852166434

09/13/2018 07:48:00	10.86318384	9.864632253
09/13/2018 07:49:00	10.86651779	9.877098071
09/13/2018 07:50:00	10.86985174	9.808112898
09/13/2018 07:51:00	10.87318569	9.714412142
09/13/2018 07:52:00	10.87651963	9.620711385
09/13/2018 07:53:00	10.87985358	9.640895619
09/13/2018 07:54:00	10.88318753	9.693394971
09/13/2018 07:55:00	10.88652148	9.745894323
09/13/2018 07:56:00	10.88985543	9.798393675
09/13/2018 07:57:00	10.8985591	9.82667469
09/13/2018 07:58:00	10.90750679	9.848081698
09/13/2018 07:59:00	10.91645448	9.869488706
09/13/2018 08:00:00	10.92540216	9.890895714
09/13/2018 08:01:00	10.93434985	9.912302722
09/13/2018 08:02:00	10.94329753	9.93370973
09/13/2018 08:03:00	10.95224522	9.955116739
09/13/2018 08:04:00	10.96119291	9.958453938
09/13/2018 08:05:00	10.97014059	9.956450914
09/13/2018 08:06:00	10.97908828	9.954447891
09/13/2018 08:07:00	10.98803597	9.952444867
09/13/2018 08:08:00	10.99698365	9.950441844
09/13/2018 08:09:00	11.00593134	9.932893618
09/13/2018 08:10:00	11.01487903	9.910943367
09/13/2018 08:11:00	11.02382671	9.888993117
09/13/2018 08:12:00	11.0327744	9.867042866
09/13/2018 08:13:00	11.04172208	9.845092616
09/13/2018 08:14:00	11.05066977	9.901773658
09/13/2018 08:15:00	11.05961746	9.982207934
09/13/2018 08:16:00	10.82078219	9.700924484
09/13/2018 08:17:00	10.57086758	9.316903508
09/13/2018 08:18:00	10.60202491	9.304934813
09/13/2018 08:19:00	10.64595984	9.401787954
09/13/2018 08:20:00	10.68989478	9.498641096
09/13/2018 08:21:00	10.73382971	9.870549932
09/13/2018 08:22:00	10.77776465	9.919364401
09/13/2018 08:23:00	10.82169958	9.854352155
09/13/2018 08:24:00	10.86563452	9.789339908
09/13/2018 08:25:00	10.90956945	9.724327662
09/13/2018 08:26:00	10.95350438	9.719999127
09/13/2018 08:27:00	10.99743932	9.732824778
09/13/2018 08:28:00	10.99433572	9.745650428
09/13/2018 08:29:00	10.98832088	9.758476078
09/13/2018 08:30:00	10.98230604	9.771301728
09/13/2018 08:31:00	10.97629119	9.784127379
09/13/2018 08:32:00	10.97027635	9.796953029
09/13/2018 08:33:00	10.97556759	9.873071416
09/13/2018 08:34:00	10.98140274	9.968913015

09/13/2018 08:35:00	10.9872379	9.989999771
09/13/2018 08:36:00	10.99307306	9.989999771
09/13/2018 08:37:00	10.99890821	9.989999771
09/13/2018 08:38:00	11.00474337	9.989999771
09/13/2018 08:39:00	11.01057852	9.989999771
09/13/2018 08:40:00	11.01641368	9.989999771
09/13/2018 08:41:00	11.02224883	9.989999771
09/13/2018 08:42:00	11.02808399	10.00037123
09/13/2018 08:43:00	11.03391915	10.01368163
09/13/2018 08:44:00	11.0397543	10.02699202
09/13/2018 08:45:00	11.02850634	9.952431009
09/13/2018 08:46:00	11.01650757	9.852217305
09/13/2018 08:47:00	11.0045088	9.846675871
09/13/2018 08:48:00	10.99251004	9.86810199
09/13/2018 08:49:00	10.98051127	9.889528108
09/13/2018 08:50:00	10.9685125	9.910954227
09/13/2018 08:51:00	10.95651373	9.932380346
09/13/2018 08:52:00	10.94451496	9.953806464
09/13/2018 08:53:00	10.93251619	9.975232583
09/13/2018 08:54:00	10.92051742	9.860242156
09/13/2018 08:55:00	10.93633935	9.706216619
09/13/2018 08:56:00	10.95341486	9.745154878
09/13/2018 08:57:00	10.97049038	9.843413578
09/13/2018 08:58:00	10.98756589	9.941672278
09/13/2018 08:59:00	11.00464141	10.03993098
09/13/2018 09:00:00	11.02171692	10.13818968
09/13/2018 09:01:00	11.03879244	10.13110358
09/13/2018 09:02:00	11.02974499	10.09396343
09/13/2018 09:03:00	11.01870964	10.05682328
09/13/2018 09:04:00	11.00767429	10.01968314
09/13/2018 09:05:00	10.99663894	9.982542987
09/13/2018 09:06:00	10.98560358	9.945402839
09/13/2018 09:07:00	10.97456823	9.908262691
09/13/2018 09:08:00	10.96353288	9.951722753
09/13/2018 09:09:00	10.95249753	10.01824628
09/13/2018 09:10:00	10.94146217	10.0847698
09/13/2018 09:11:00	10.93042682	9.945198092
09/13/2018 09:12:00	10.91270987	9.744429868
09/13/2018 09:13:00	10.89472429	9.713630646
09/13/2018 09:14:00	10.8767387	9.731135257
09/13/2018 09:15:00	10.85875312	9.748639869
09/13/2018 09:16:00	10.84076754	9.766144481
09/13/2018 09:17:00	10.85504445	9.784468963
09/13/2018 09:18:00	10.87075925	9.803025074
09/13/2018 09:19:00	10.88647404	9.821581184
09/13/2018 09:20:00	10.90218884	9.840137295
09/13/2018 09:21:00	10.91790364	9.858693406

09/13/2018 09:22:00	10.93361844	9.877249516
09/13/2018 09:23:00	10.94933324	9.895805627
09/13/2018 09:24:00	10.94999981	9.923263874
09/13/2018 09:25:00	10.94999981	9.953321701
09/13/2018 09:26:00	10.94999981	9.983379529
09/13/2018 09:27:00	10.94999981	9.97200581
09/13/2018 09:28:00	10.93643583	9.948929227
09/13/2018 09:29:00	10.92227054	9.925852644
09/13/2018 09:30:00	10.90810524	9.902776061
09/13/2018 09:31:00	10.89393994	9.879699478
09/13/2018 09:32:00	10.87977465	9.856622895
09/13/2018 09:33:00	10.86560935	9.833546313
09/13/2018 09:34:00	10.85144406	9.81046973
09/13/2018 09:35:00	10.83727876	9.787393147
09/13/2018 09:36:00	10.82311346	9.764316564
09/13/2018 09:37:00	10.80894817	9.741239981
09/13/2018 09:38:00	10.79478287	9.718163398
09/13/2018 09:39:00	10.78061758	9.695086815
09/13/2018 09:40:00	10.81506166	9.724495612
09/13/2018 09:41:00	10.85172263	9.768746828
09/13/2018 09:42:00	10.88838359	9.812998044
09/13/2018 09:43:00	10.90991431	9.857249259
09/13/2018 09:44:00	10.93074701	9.901500475
09/13/2018 09:45:00	10.95157971	9.945751691
09/13/2018 09:46:00	10.9724124	9.990002907
09/13/2018 09:47:00	10.9932451	9.993402763
09/13/2018 09:48:00	11.0140778	9.984880117
09/13/2018 09:49:00	11.03491049	9.976357472
09/13/2018 09:50:00	11.05574319	9.967834826
09/13/2018 09:51:00	11.07657589	9.95931218
09/13/2018 09:52:00	11.09740858	9.950789535
09/13/2018 09:53:00	11.11824128	9.942266889
09/13/2018 09:54:00	11.13907398	9.962227309
09/13/2018 09:55:00	11.10922218	9.992511697
09/13/2018 09:56:00	11.07701171	10.02279608
09/13/2018 09:57:00	11.04480124	10.02618889
09/13/2018 09:58:00	11.01259077	10.02118866
09/13/2018 09:59:00	10.9803803	10.01618842
09/13/2018 10:00:00	10.94816984	10.01118819
09/13/2018 10:01:00	10.91595937	10.00618796
09/13/2018 10:02:00	10.8837489	10.00118772
09/13/2018 10:03:00	10.85153843	9.927552565
09/13/2018 10:04:00	10.89294057	9.832535353
09/13/2018 10:05:00	10.93803398	10.01600622
09/13/2018 10:06:00	10.98312739	10.01705441
09/13/2018 10:07:00	11.02822079	9.934560622
09/13/2018 10:08:00	11.01718558	9.85206683

09/13/2018 10:09:00	11.00384514	9.769573038
09/13/2018 10:10:00	10.99050471	9.891131477
09/13/2018 10:11:00	10.9755696	10.07616535
09/13/2018 10:12:00	10.96057176	10.08375535
09/13/2018 10:13:00	10.94557392	10.03625889
09/13/2018 10:14:00	10.93057607	9.988762441
09/13/2018 10:15:00	10.91557823	9.941265989
09/13/2018 10:16:00	10.90058039	9.893769536
09/13/2018 10:17:00	10.88558255	9.846273084
09/13/2018 10:18:00	10.87058471	9.798776631
09/13/2018 10:19:00	10.85558686	9.751280179
09/13/2018 10:20:00	10.84058902	9.801003266
09/13/2018 10:21:00	10.82559118	9.881007849
09/13/2018 10:22:00	10.81059334	9.850436707
09/13/2018 10:23:00	10.80039148	9.785446094
09/13/2018 10:24:00	10.79038703	9.720455481
09/13/2018 10:25:00	10.78038258	9.655464868
09/13/2018 10:26:00	10.77037813	9.773332183
09/13/2018 10:27:00	10.78175596	9.948296901
09/13/2018 10:28:00	10.79397265	9.96388416
09/13/2018 10:29:00	10.80618933	9.929595947
09/13/2018 10:30:00	10.81840602	9.895307734
09/13/2018 10:31:00	10.83062271	9.861019521
09/13/2018 10:32:00	10.84283939	9.826731308
09/13/2018 10:33:00	10.85505608	9.792443095
09/13/2018 10:34:00	10.86727277	9.758154882
09/13/2018 10:35:00	10.87948945	9.800802871
09/13/2018 10:36:00	10.8695493	9.867458733
09/13/2018 10:37:00	10.85864258	9.934114594
09/13/2018 10:38:00	10.84773586	9.858960556
09/13/2018 10:39:00	10.83682915	9.739436771
09/13/2018 10:40:00	10.82592243	9.619912985
09/13/2018 10:41:00	10.81501571	9.605037409
09/13/2018 10:42:00	10.80410899	9.625094217
09/13/2018 10:43:00	10.79320228	9.645151026
09/13/2018 10:44:00	10.78229556	9.665207835
09/13/2018 10:45:00	10.77138884	9.685264644
09/13/2018 10:46:00	10.76048212	9.705321452
09/13/2018 10:47:00	10.77477293	9.716812764
09/13/2018 10:48:00	10.79022851	9.725698156
09/13/2018 10:49:00	10.8056841	9.734583548
09/13/2018 10:50:00	10.82113968	9.74346894
09/13/2018 10:51:00	10.83659526	9.752354332
09/13/2018 10:52:00	10.85205084	9.761239724
09/13/2018 10:53:00	10.86750643	9.770125116
09/13/2018 10:54:00	10.88296201	9.779010508
09/13/2018 10:55:00	10.89841759	9.7878959

09/13/2018 10:56:00	10.91387318	9.847220736
09/13/2018 10:57:00	10.92932876	9.922195558
09/13/2018 10:58:00	10.8728422	9.894443896
09/13/2018 10:59:00	10.81308776	9.834701347
09/13/2018 11:00:00	10.75333332	9.774958798
09/13/2018 11:01:00	10.69357888	9.715216249
09/13/2018 11:02:00	10.744338	9.770770462
09/13/2018 11:03:00	10.80213869	9.865726416
09/13/2018 11:04:00	10.85993937	9.839549091
09/13/2018 11:05:00	10.91774006	9.771771651
09/13/2018 11:06:00	10.78619787	9.703994211
09/13/2018 11:07:00	10.6469511	9.636216771
09/13/2018 11:08:00	10.67615718	9.675816828
09/13/2018 11:09:00	10.71421367	9.749189379
09/13/2018 11:10:00	10.75227016	9.822561931
09/13/2018 11:11:00	10.79032666	9.835072435
09/13/2018 11:12:00	10.82838315	9.828608439
09/13/2018 11:13:00	10.82425554	9.822144444
09/13/2018 11:14:00	10.81825629	9.815680449
09/13/2018 11:15:00	10.81225704	9.809216453
09/13/2018 11:16:00	10.80625779	9.802752458
09/13/2018 11:17:00	10.80025854	9.796288462
09/13/2018 11:18:00	10.79425929	9.789824467
09/13/2018 11:19:00	10.78826004	9.783360472
09/13/2018 11:20:00	10.78226079	9.776896476
09/13/2018 11:21:00	10.77626154	9.770432481
09/13/2018 11:22:00	10.77026229	9.763968486
09/13/2018 11:23:00	10.76426304	9.75750449
09/13/2018 11:24:00	10.75826379	9.751040495
09/13/2018 11:25:00	10.75226454	9.7445765
09/13/2018 11:26:00	10.74626529	9.738112504
09/13/2018 11:27:00	10.74026604	9.731648509
09/13/2018 11:28:00	10.79257517	9.965067754
09/13/2018 11:29:00	10.84759243	9.992720547
09/13/2018 11:30:00	10.90260969	9.930718811
09/13/2018 11:31:00	10.95762695	9.868717075
09/13/2018 11:32:00	10.94511566	9.806715338
09/13/2018 11:33:00	10.92956033	9.744713602
09/13/2018 11:34:00	10.91400499	9.729999542
09/13/2018 11:35:00	10.89844966	9.729999542
09/13/2018 11:36:00	10.88289432	9.729999542
09/13/2018 11:37:00	10.86733899	9.729999542
09/13/2018 11:38:00	10.85178365	9.736082899
09/13/2018 11:39:00	10.83622832	9.744056715
09/13/2018 11:40:00	10.82067298	9.752030531
09/13/2018 11:41:00	10.83532272	9.760004347
09/13/2018 11:42:00	10.85133899	9.767978164

09/13/2018 11:43:00	10.86735526	9.777523347
09/13/2018 11:44:00	10.88337153	9.787602473
09/13/2018 11:45:00	10.8993878	9.835732355
09/13/2018 11:46:00	10.89159384	9.895738123
09/13/2018 11:47:00	10.8828542	9.955743892
09/13/2018 11:48:00	10.87411456	9.893734534
09/13/2018 11:49:00	10.86537492	9.793702957
09/13/2018 11:50:00	10.85663528	9.753499004
09/13/2018 11:51:00	10.84789565	9.731873347
09/13/2018 11:52:00	10.83915601	9.71024769
09/13/2018 11:53:00	10.83041637	9.688622032
09/13/2018 11:54:00	10.83831907	9.666996375
09/13/2018 11:55:00	10.84705445	9.645370718
09/13/2018 11:56:00	10.85578984	9.822332864
09/13/2018 11:57:00	10.86452522	9.892680583
09/13/2018 11:58:00	10.87326061	9.909315798
09/13/2018 11:59:00	10.88199599	9.925951013
09/13/2018 12:00:00	10.89073137	9.890223165
09/13/2018 12:01:00	10.89946676	9.837648455
09/13/2018 12:02:00	10.87878276	9.785073745
09/13/2018 12:03:00	10.85618758	9.732499035
09/13/2018 12:04:00	10.83359241	9.715426262
09/13/2018 12:05:00	10.81099724	9.70942573
09/13/2018 12:06:00	10.80820791	9.703425198
09/13/2018 12:07:00	10.80633267	9.697424666
09/13/2018 12:08:00	10.80445743	9.691424134
09/13/2018 12:09:00	10.8025822	9.685423602
09/13/2018 12:10:00	10.80070696	9.67942307
09/13/2018 12:11:00	10.79883172	9.673422539
09/13/2018 12:12:00	10.79695648	9.667422007
09/13/2018 12:13:00	10.79508124	9.661421475
09/13/2018 12:14:00	10.793206	9.672380511
09/13/2018 12:15:00	10.79133077	9.68860504
09/13/2018 12:16:00	10.78945553	9.704829568
09/13/2018 12:17:00	10.78758029	9.721054096
09/13/2018 12:18:00	10.78570505	9.737278625
09/13/2018 12:19:00	10.78382981	9.753503153
09/13/2018 12:20:00	10.78195458	9.769727682
09/13/2018 12:21:00	10.78007934	9.78595221
09/13/2018 12:22:00	10.77425371	9.793340171
09/13/2018 12:23:00	10.76825295	9.797790718
09/13/2018 12:24:00	10.7622522	9.802241266
09/13/2018 12:25:00	10.75625144	9.806691813
09/13/2018 12:26:00	10.75025068	9.81114236
09/13/2018 12:27:00	10.74424993	9.815592908
09/13/2018 12:28:00	10.73824917	9.820043455
09/13/2018 12:29:00	10.73224841	9.824494002

09/13/2018 12:30:00	10.72624766	9.82894455
09/13/2018 12:31:00	10.7202469	9.701857738
09/13/2018 12:32:00	10.70093793	9.533883143
09/13/2018 12:33:00	10.68105855	9.623509528
09/13/2018 12:34:00	10.84978568	9.804233408
09/13/2018 12:35:00	11.02911749	9.984957288
09/13/2018 12:36:00	11.02843352	10.01244745
09/13/2018 12:37:00	11.01611984	9.989068308
09/13/2018 12:38:00	11.00380616	9.965689162
09/13/2018 12:39:00	10.99149248	9.942310016
09/13/2018 12:40:00	10.9791788	9.918930871
09/13/2018 12:41:00	10.96686512	9.895551725
09/13/2018 12:42:00	10.95455144	9.882381287
09/13/2018 12:43:00	10.94223776	9.872389734
09/13/2018 12:44:00	10.92992408	9.862398182
09/13/2018 12:45:00	10.9176104	9.852406629
09/13/2018 12:46:00	10.90529672	9.842415077
09/13/2018 12:47:00	10.89298304	9.832423525
09/13/2018 12:48:00	10.88066936	9.822431972
09/13/2018 12:49:00	10.89894868	9.865520725
09/13/2018 12:50:00	10.91898628	9.925688632
09/13/2018 12:51:00	10.93902389	9.896806993
09/13/2018 12:52:00	10.9590615	9.84013495
09/13/2018 12:53:00	10.9790991	9.783462907
09/13/2018 12:54:00	10.99913671	9.846252455
09/13/2018 12:55:00	11.00744188	9.946261645
09/13/2018 12:56:00	11.01521882	10.04627083
09/13/2018 12:57:00	11.02299575	10.05220474
09/13/2018 12:58:00	11.03077269	10.02887423
09/13/2018 12:59:00	11.03854963	10.00554372
09/13/2018 13:00:00	11.04632657	9.982213213
09/13/2018 13:01:00	11.0541035	9.958882704
09/13/2018 13:02:00	11.06188044	9.935552195
09/13/2018 13:03:00	11.06965738	9.970646097
09/13/2018 13:04:00	11.05574654	10.02398471
09/13/2018 13:05:00	11.04083713	10.07732333
09/13/2018 13:06:00	11.0083979	9.971816681
09/13/2018 13:07:00	10.97491582	9.816788045
09/13/2018 13:08:00	10.94143373	9.835927087
09/13/2018 13:09:00	10.93042927	9.909255213
09/13/2018 13:10:00	10.92043069	9.982583339
09/13/2018 13:11:00	10.91043211	9.993010971
09/13/2018 13:12:00	10.90043353	9.983844829
09/13/2018 13:13:00	10.89043495	9.974678688
09/13/2018 13:14:00	10.89777161	9.965512546
09/13/2018 13:15:00	10.90589601	9.956346405
09/13/2018 13:16:00	10.91402042	9.947180263

09/13/2018 13:17:00	10.92214483	9.938014122
09/13/2018 13:18:00	10.93026923	9.92884798
09/13/2018 13:19:00	10.93839364	9.919681839
09/13/2018 13:20:00	10.94651805	9.910515697
09/13/2018 13:21:00	10.95464245	9.901349556
09/13/2018 13:22:00	10.96276686	9.892183414
09/13/2018 13:23:00	10.97089127	9.877300711
09/13/2018 13:24:00	10.97901567	9.860630879
09/13/2018 13:25:00	10.98714008	9.843961046
09/13/2018 13:26:00	10.99526448	9.827291213
09/13/2018 13:27:00	11.00338889	9.81062138
09/13/2018 13:28:00	11.0115133	9.793951548
09/13/2018 13:29:00	11.0196377	9.825595674
09/13/2018 13:30:00	11.00908127	9.872251049
09/13/2018 13:31:00	10.99765176	9.918906424
09/13/2018 13:32:00	10.98622225	9.899512057
09/13/2018 13:33:00	10.97479273	9.859512593
09/13/2018 13:34:00	10.96336322	9.81951313
09/13/2018 13:35:00	10.95193371	9.779513666
09/13/2018 13:36:00	10.94050419	9.817150347
09/13/2018 13:37:00	10.94514695	9.879013316
09/13/2018 13:38:00	10.95053208	9.940876286
09/13/2018 13:39:00	10.95591721	10.00273926
09/13/2018 13:40:00	10.96130234	10.06460222
09/13/2018 13:41:00	10.96668747	10.02350592
09/13/2018 13:42:00	10.97207259	9.948290876
09/13/2018 13:43:00	10.97745772	9.873075838
09/13/2018 13:44:00	10.98284285	9.797860799
09/13/2018 13:45:00	10.98822798	9.839080143
09/13/2018 13:46:00	10.99361311	9.916559264
09/13/2018 13:47:00	10.99899823	9.994038384
09/13/2018 13:48:00	11.00438336	10.0715175
09/13/2018 13:49:00	11.00976849	10.07489228
09/13/2018 13:50:00	11.02229357	10.05505136
09/13/2018 13:51:00	11.03513972	10.06196709
09/13/2018 13:52:00	11.04798588	10.07802107
09/13/2018 13:53:00	11.06083203	10.09407505
09/13/2018 13:54:00	11.07367818	10.11012903
09/13/2018 13:55:00	11.08652434	10.12618301
09/13/2018 13:56:00	11.09937049	10.10407985
09/13/2018 13:57:00	11.08890937	10.07007417
09/13/2018 13:58:00	11.07724648	10.03606849
09/13/2018 13:59:00	11.06558359	10.0020628
09/13/2018 14:00:00	11.0539207	9.96805712
09/13/2018 14:01:00	11.04225782	9.970174447
09/13/2018 14:02:00	11.03059493	9.983508027
09/13/2018 14:03:00	11.03713692	9.996841606

09/13/2018 14:04:00	11.04465793	10.01017519
09/13/2018 14:05:00	11.05217894	10.02350877
09/13/2018 14:06:00	11.05969995	10.03684234
09/13/2018 14:07:00	11.04080961	9.967526113
09/13/2018 14:08:00	11.02082021	9.872563514
09/13/2018 14:09:00	11.00083082	9.848911191
09/13/2018 14:10:00	10.98084143	9.847482556
09/13/2018 14:11:00	10.97281729	9.846053921
09/13/2018 14:12:00	10.96531925	9.844625286
09/13/2018 14:13:00	10.95782121	9.843196652
09/13/2018 14:14:00	10.95032316	9.841768017
09/13/2018 14:15:00	10.94282512	9.840339382
09/13/2018 14:16:00	10.93532708	9.840000153
09/13/2018 14:17:00	10.92782903	9.840000153
09/13/2018 14:18:00	10.92033099	9.840000153
09/13/2018 14:19:00	10.95349442	10.12132081
09/13/2018 14:20:00	10.98853525	10.19805776
09/13/2018 14:21:00	11.02357607	10.18233768
09/13/2018 14:22:00	11.05861689	10.16661761
09/13/2018 14:23:00	11.07599383	10.15089753
09/13/2018 14:24:00	11.09264468	10.13517746
09/13/2018 14:25:00	11.10929552	10.11945738
09/13/2018 14:26:00	11.12594637	10.10373731
09/13/2018 14:27:00	11.14259721	10.09003161
09/13/2018 14:28:00	11.15924806	10.07695409
09/13/2018 14:29:00	11.10268336	10.06387658
09/13/2018 14:30:00	11.04265665	10.05079906
09/13/2018 14:31:00	10.98262995	10.03772155
09/13/2018 14:32:00	10.92260324	10.02464403
09/13/2018 14:33:00	10.93910599	10.01156652
09/13/2018 14:34:00	10.95907802	9.998489
09/13/2018 14:35:00	10.97905005	9.985411485
09/13/2018 14:36:00	10.99902209	9.972333969
09/13/2018 14:37:00	11.01899412	9.959256454
09/13/2018 14:38:00	11.03896615	9.946178938
09/13/2018 14:39:00	11.05893819	9.933101423
09/13/2018 14:40:00	11.07891022	9.947395777
09/13/2018 14:41:00	11.09888225	9.970198552
09/13/2018 14:42:00	11.11885428	9.993001327
09/13/2018 14:43:00	11.13882632	10.0158041
09/13/2018 14:44:00	11.0871197	10.03860688
09/13/2018 14:45:00	11.0309364	10.06140965
09/13/2018 14:46:00	10.97475311	10.08421243
09/13/2018 14:47:00	10.91856982	10.01099782
09/13/2018 14:48:00	10.86238652	9.905122572
09/13/2018 14:49:00	10.92701503	9.890675857
09/13/2018 14:50:00	10.99700377	9.904672858

09/13/2018 14:51:00	11.06699251	9.918669859
09/13/2018 14:52:00	11.07657916	9.93266686
09/13/2018 14:53:00	11.08345402	9.946663861
09/13/2018 14:54:00	11.09032888	9.960660862
09/13/2018 14:55:00	11.09720374	9.974657863
09/13/2018 14:56:00	11.1040786	9.988654864
09/13/2018 14:57:00	11.11095346	10.00265187
09/13/2018 14:58:00	11.11782832	10.01664887
09/13/2018 14:59:00	11.12470318	10.03064587
09/13/2018 15:00:00	11.13157804	10.04464287
09/13/2018 15:01:00	11.1384529	10.05863987
09/13/2018 15:02:00	11.14532775	10.07263687
09/13/2018 15:03:00	11.15220261	10.08663387
09/13/2018 15:04:00	11.15907747	10.1143188
09/13/2018 15:05:00	11.16595233	10.14633809
09/13/2018 15:06:00	11.17282719	10.17835737
09/13/2018 15:07:00	11.17970205	10.21037666
09/13/2018 15:08:00	11.16086696	10.24239595
09/13/2018 15:09:00	11.14086589	10.13200251
09/13/2018 15:10:00	11.12086483	9.977255049
09/13/2018 15:11:00	11.10086376	9.985592704
09/13/2018 15:12:00	11.10087049	10.04564293
09/13/2018 15:13:00	11.10177986	10.10569315
09/13/2018 15:14:00	11.10268923	10.16574337
09/13/2018 15:15:00	11.10359859	10.18571697
09/13/2018 15:16:00	11.10450796	10.19321342
09/13/2018 15:17:00	11.10541733	10.20070987
09/13/2018 15:18:00	11.10632669	10.20820632
09/13/2018 15:19:00	11.10723606	10.21570277
09/13/2018 15:20:00	11.10814543	10.22319923
09/13/2018 15:21:00	11.10905479	10.23069568
09/13/2018 15:22:00	11.10996416	10.23819213
09/13/2018 15:23:00	11.10039802	10.18379814
09/13/2018 15:24:00	11.09040637	10.10973817
09/13/2018 15:25:00	11.08041472	10.03567821
09/13/2018 15:26:00	11.07042306	9.961618241
09/13/2018 15:27:00	11.06043141	9.887558276
09/13/2018 15:28:00	11.05043976	9.883337696
09/13/2018 15:29:00	11.04044811	9.900820356
09/13/2018 15:30:00	11.03045646	9.918303015
09/13/2018 15:31:00	11.02046481	9.935785675
09/13/2018 15:32:00	11.01047316	9.941198199
09/13/2018 15:33:00	11.00048151	9.942777476
09/13/2018 15:34:00	10.99048986	9.944356753
09/13/2018 15:35:00	10.97942442	9.945936031
09/13/2018 15:36:00	10.96830359	9.947515308
09/13/2018 15:37:00	10.95718276	9.949094585

09/13/2018 15:38:00	10.94606193	9.950673862
09/13/2018 15:39:00	10.9349411	9.952253139
09/13/2018 15:40:00	10.92382027	9.953832417
09/13/2018 15:41:00	10.91269944	9.955411694
09/13/2018 15:42:00	10.90157861	9.956990971
09/13/2018 15:43:00	10.89045778	9.958570248
09/13/2018 15:44:00	10.90394058	9.960149525
09/13/2018 15:45:00	10.91847882	9.961728803
09/13/2018 15:46:00	10.93301707	9.96330808
09/13/2018 15:47:00	10.94755531	9.964887357
09/13/2018 15:48:00	10.96209355	9.966466634
09/13/2018 15:49:00	10.9766318	9.968045911
09/13/2018 15:50:00	10.99117004	9.969625189
09/13/2018 15:51:00	11.00570828	9.95647743
09/13/2018 15:52:00	11.02024653	9.938742562
09/13/2018 15:53:00	11.03478477	9.921007694
09/13/2018 15:54:00	11.04932302	9.903272825
09/13/2018 15:55:00	11.06386126	9.885537957
09/13/2018 15:56:00	11.0783995	9.867803089
09/13/2018 15:57:00	11.01232705	9.850068221
09/13/2018 15:58:00	10.93628298	9.832333352
09/13/2018 15:59:00	10.86023892	9.814598484
09/13/2018 16:00:00	10.78419485	9.696745742
09/13/2018 16:01:00	11.19121859	9.943908309
09/13/2018 16:02:00	11.62644768	10.3176361
09/13/2018 16:03:00	12.06167677	10.69136389
09/13/2018 16:04:00	14.89453716	12.11451315
09/13/2018 16:05:00	21.2244404	15.83977877
09/13/2018 16:06:00	30.234397	21.79816695
09/13/2018 16:07:00	35.61929985	29.33611941
09/13/2018 16:08:00	35.85012764	34.54892219
09/13/2018 16:09:00	35.85026279	35.60010397
09/13/2018 16:10:00	35.85039793	35.60024285
09/13/2018 16:11:00	35.85053308	35.60038173
09/13/2018 16:12:00	35.85066822	35.60052061
09/13/2018 16:13:00	35.85080337	35.60065949
09/13/2018 16:14:00	35.85093851	35.60079837
09/13/2018 16:15:00	35.85107366	35.60093726
09/13/2018 16:16:00	35.8512088	35.60107614
09/13/2018 16:17:00	35.85134395	35.60121502
09/13/2018 16:18:00	35.85147909	35.6013539
09/13/2018 16:19:00	35.85161423	35.60149278
09/13/2018 16:20:00	35.85174938	35.60163166
09/13/2018 16:21:00	35.85188452	35.60177055
09/13/2018 16:22:00	35.85201967	35.60190943
09/13/2018 16:23:00	35.85215481	35.60204831
09/13/2018 16:24:00	35.85228996	35.60218719

09/13/2018 16:25:00	35.8524251	35.60232607
09/13/2018 16:26:00	35.85256025	35.60246495
09/13/2018 16:27:00	35.85269539	35.60260383
09/13/2018 16:28:00	35.85283054	35.60274272
09/13/2018 16:29:00	35.85296568	35.6028816
09/13/2018 16:30:00	35.85310083	35.60302048
09/13/2018 16:31:00	35.85323597	35.60315936
09/13/2018 16:32:00	35.85337112	35.60329824
09/13/2018 16:33:00	35.85350626	35.60343712
09/13/2018 16:34:00	35.85364141	35.60357601
09/13/2018 16:35:00	35.85377655	35.60371489
09/13/2018 16:36:00	35.8539117	35.60385377
09/13/2018 16:37:00	35.85404684	35.60399265
09/13/2018 16:38:00	35.85418199	35.60413153
09/13/2018 16:39:00	35.85431713	35.60427041
09/13/2018 16:40:00	35.85445228	35.6044093
09/13/2018 16:41:00	35.85458742	35.60454818
09/13/2018 16:42:00	35.85472257	35.60468706
09/13/2018 16:43:00	35.85485771	35.60482594
09/13/2018 16:44:00	35.85499286	35.60496482
09/13/2018 16:45:00	35.855128	35.6051037
09/13/2018 16:46:00	35.85526315	35.60524258
09/13/2018 16:47:00	35.85539829	35.60538147
09/13/2018 16:48:00	35.85553344	35.60552035
09/13/2018 16:49:00	35.85566858	35.60565923
09/13/2018 16:50:00	35.85580373	35.60579811
09/13/2018 16:51:00	35.85593887	35.60593699
09/13/2018 16:52:00	35.85607402	35.60607587
09/13/2018 16:53:00	35.85620916	35.60621476
09/13/2018 16:54:00	35.85634431	35.60635364
09/13/2018 16:55:00	35.85647945	35.60649252
09/13/2018 16:56:00	35.8566146	35.6066314
09/13/2018 16:57:00	35.85674974	35.60677028
09/13/2018 16:58:00	35.85688489	35.60690916
09/13/2018 16:59:00	35.85702003	35.60704805
09/13/2018 17:00:00	35.85715518	35.60718693
09/13/2018 17:01:00	35.85729032	35.60732581
09/13/2018 17:02:00	35.85742547	35.60746469
09/13/2018 17:03:00	35.85756061	35.60760357
09/13/2018 17:04:00	35.85769575	35.60774245
09/13/2018 17:05:00	35.8578309	35.60788134
09/13/2018 17:06:00	35.85796604	35.60802022
09/13/2018 17:07:00	35.85810119	35.6081591
09/13/2018 17:08:00	35.85823633	35.60829798
09/13/2018 17:09:00	35.85837148	35.60843686
09/13/2018 17:10:00	35.85850662	35.60857574
09/13/2018 17:11:00	35.85864177	35.60871462

09/13/2018 17:12:00	35.85877691	35.60885351
09/13/2018 17:13:00	35.85891206	35.60899239
09/13/2018 17:14:00	35.8590472	35.60913127
09/13/2018 17:15:00	35.85918235	35.60927015
09/13/2018 17:16:00	35.85931749	35.60940903
09/13/2018 17:17:00	35.85945264	35.60954791
09/13/2018 17:18:00	35.85958778	35.6096868
09/13/2018 17:19:00	35.85972293	35.60982568
09/13/2018 17:20:00	35.85985807	35.60996456
09/13/2018 17:21:00	35.85999322	35.17075518
09/13/2018 17:22:00	33.51453008	32.88642427
09/13/2018 17:23:00	31.0333378	30.07603855
09/13/2018 17:24:00	28.55214552	28.16517335
09/13/2018 17:25:00	27.39708011	26.53922479
09/13/2018 17:26:00	27.05993099	25.90159376
09/13/2018 17:27:00	26.75641052	25.57500889
09/13/2018 17:28:00	26.45289006	25.24842402
09/13/2018 17:29:00	26.57000749	25.27383174
09/13/2018 17:30:00	26.70578027	25.41047633
09/13/2018 17:31:00	26.84155305	25.54712093
09/13/2018 17:32:00	27.19206812	25.86858164
09/13/2018 17:33:00	27.55683014	26.24860287
09/13/2018 17:34:00	27.92159216	26.6286241
09/13/2018 17:35:00	28.28635419	27.00864533
09/13/2018 17:36:00	28.65111621	27.38866656
09/13/2018 17:37:00	29.01587824	27.7686878
09/13/2018 17:38:00	29.63462161	28.43237772
09/13/2018 17:39:00	30.26359441	29.18578649
09/13/2018 17:40:00	31.32423388	29.93919526
09/13/2018 17:41:00	32.40379045	30.97159546
09/13/2018 17:42:00	33.48334702	32.09209017
09/13/2018 17:43:00	34.56290359 Stale	
09/13/2018 17:44:00	35.64246016 Stale	
09/13/2018 17:45:00	35.70608885	35.23448022
09/13/2018 17:46:00	35.71251971	35.47581147
09/13/2018 17:47:00	35.71895057	35.4834288
09/13/2018 17:48:00	35.72538142	35.49104614
09/13/2018 17:49:00	35.73181228	35.49866348
09/13/2018 17:50:00	35.73824313	35.50628081
09/13/2018 17:51:00	35.74467399	35.51389815
09/13/2018 17:52:00	35.75110485	35.52151548
09/13/2018 17:53:00	35.7575357	35.52913282
09/13/2018 17:54:00	35.76396656	35.53675015
09/13/2018 17:55:00	35.77039741	35.54436749
09/13/2018 17:56:00	35.77682827	35.55198482
09/13/2018 17:57:00	35.78325913	35.55960216
09/13/2018 17:58:00	35.78968998	35.5672195

09/13/2018 17:59:00	35.79612084	35.57483683
09/13/2018 18:00:00	35.80255169	35.58245417
09/13/2018 18:01:00	35.80898255	35.5900715
09/13/2018 18:02:00	35.81541341	35.59768884
09/13/2018 18:03:00	35.82184426	35.60530617
09/13/2018 18:04:00	35.82827512	35.61292351
09/13/2018 18:05:00	35.83470598	35.62054084
09/13/2018 18:06:00	35.84113683	35.62815818
09/13/2018 18:07:00	35.84756769	35.47424111
09/13/2018 18:08:00	35.85399854	35.26877108
09/13/2018 18:09:00	35.8604294	35.06330106
09/13/2018 18:10:00	35.86686026	34.85783103
09/13/2018 18:11:00	35.87329111	34.652361
09/13/2018 18:12:00	35.87972197	34.44689098
09/13/2018 18:13:00	35.16878404	34.24142095
09/13/2018 18:14:00	32.06287702	31.65313042
09/13/2018 18:15:00	28.79106936	28.26943589
09/13/2018 18:16:00	25.96762605	25.28841589
09/13/2018 18:17:00	23.16438584	22.43401087
09/13/2018 18:18:00 Stale		Stale
09/13/2018 18:19:00 Stale		Stale
09/13/2018 18:20:00	15.63844234	14.89103738
09/13/2018 18:21:00	13.30541266	12.58491647
09/13/2018 18:22:00	11.26581075	10.53105817
09/13/2018 18:23:00	10.03036696	9.325755439
09/13/2018 18:24:00	9.734921017	9.029129824
09/13/2018 18:25:00	9.530647009	8.935997527
09/13/2018 18:26:00	9.326373001	8.84286523
09/13/2018 18:27:00	9.902515661	9.161446865
09/13/2018 18:28:00	10.03068582	9.308007869
09/13/2018 18:29:00	10.11779309	9.358008865
09/13/2018 18:30:00	10.20490036	9.40800986
09/13/2018 18:31:00	10.29200764	9.458010855
09/13/2018 18:32:00	10.37911491	9.50801185
09/13/2018 18:33:00	10.46622218	9.558012845
09/13/2018 18:34:00	10.55332945	9.60801384
09/13/2018 18:35:00	10.56184583	9.658014835
09/13/2018 18:36:00	10.56384428	9.664932457
09/13/2018 18:37:00	10.56584274	9.658267167
09/13/2018 18:38:00	10.5678412	9.651601876
09/13/2018 18:39:00	10.56983965	9.644936586
09/13/2018 18:40:00	10.63916835	9.638271296
09/13/2018 18:41:00	10.71435848	9.631606006
09/13/2018 18:42:00	10.55706549	9.511655993
09/13/2018 18:43:00	10.38091338	9.355748548
09/13/2018 18:44:00	10.20476128	9.199841104
09/13/2018 18:45:00	10.02860918	9.043933659

09/13/2018 18:46:00	9.852457076	8.888026214
09/13/2018 18:47:00	9.82651055	8.842442746
09/13/2018 18:48:00	9.811994411	8.832447196
09/13/2018 18:49:00	9.797478273	8.822451646
09/13/2018 18:50:00	9.782962134	8.812456096
09/13/2018 18:51:00	9.768445996	8.802460545
09/13/2018 18:52:00	9.753929857	8.792464995
09/13/2018 18:53:00	9.739413719	8.782469445
09/13/2018 18:54:00	9.72489758	8.772473895
09/13/2018 18:55:00	9.710381442	8.762478344
09/13/2018 18:56:00	9.695865303	8.752482794
09/13/2018 18:57:00	9.681349165	8.742487244
09/13/2018 18:58:00	9.666833027	8.732491694
09/13/2018 18:59:00	9.652316888	8.722496143
09/13/2018 19:00:00	9.63780075	8.712500593
09/13/2018 19:01:00	9.623284611	8.694551587
09/13/2018 19:02:00	9.608768473	8.673949069
09/13/2018 19:03:00	9.594252334	8.653346551
09/13/2018 19:04:00	9.579736196	8.632744032
09/13/2018 19:05:00	9.565220057	8.612141514
09/13/2018 19:06:00	9.550703919	8.591538996
09/13/2018 19:07:00	9.53618778	8.570936478
09/13/2018 19:08:00	9.521671642	8.55033396
09/13/2018 19:09:00	9.507155503	8.529731442
09/13/2018 19:10:00	9.492639365	8.509128924
09/13/2018 19:11:00	9.478123226	8.488526406
09/13/2018 19:12:00	9.463607088	8.467923888
09/13/2018 19:13:00	9.449090949	8.44732137
09/13/2018 19:14:00	9.434574811	8.426718852
09/13/2018 19:15:00	9.420058672	8.406116333
09/13/2018 19:16:00	9.405542534	8.385513815
09/13/2018 19:17:00	9.391026395	8.364911297
09/13/2018 19:18:00	8.791433141	7.859985174
09/13/2018 19:19:00	8.147339088	7.20345354
09/13/2018 19:20:00	7.503245036	6.546921907
09/13/2018 19:21:00	6.859150984	5.890390273
09/13/2018 19:22:00	6.215056931	5.233858639
09/13/2018 19:23:00	5.570962879	4.577327006
09/13/2018 19:24:00	4.926868827	4.081573958
09/13/2018 19:25:00	4.504759408	3.636491109
09/13/2018 19:26:00	4.100070775	3.19140826
09/13/2018 19:27:00	3.695382141	2.74632541
09/13/2018 19:28:00	3.290693507	2.301242561
09/13/2018 19:29:00	2.886004873	1.856159712
09/13/2018 19:30:00	2.481316239	1.57741774
09/13/2018 19:31:00	2.273032461	1.350778142
09/13/2018 19:32:00	2.081221919	1.124138543

09/13/2018 19:33:00	1.889411376	0.897498944
09/13/2018 19:34:00	1.697600833	0.670859346
09/13/2018 19:35:00	1.50579029	0.444219747
09/13/2018 19:36:00	1.313979748	0.354495573
09/13/2018 19:37:00	1.259653556	0.307826315
09/13/2018 19:38:00	1.216135411	0.261157057
09/13/2018 19:39:00	1.172617266	0.214487799
09/13/2018 19:40:00	1.129099121	0.167818542
09/13/2018 19:41:00	1.085580976	0.121149284
09/13/2018 19:42:00	1.042062831	0.074480026
09/13/2018 19:43:00	0.998544686	0.027810768
09/13/2018 19:44:00	0.955026541	-0.01885849
09/13/2018 19:45:00	0.911508396	-0.065527748
09/13/2018 19:46:00	0.867990251	-0.112197005
09/13/2018 19:47:00	0.824472106	-0.158866263
09/13/2018 19:48:00	0.780953961	-0.205535521
09/13/2018 19:49:00	0.737435816	-0.252204779
09/13/2018 19:50:00	0.693917671	-0.298874037
09/13/2018 19:51:00	0.650399526	-0.345543295
09/13/2018 19:52:00	0.606881381	-0.392212552
09/13/2018 19:53:00	0.563363236	-0.43888181
09/13/2018 19:54:00	0.568460204	-0.447759073
09/13/2018 19:55:00	0.577629003	-0.444817338
09/13/2018 19:56:00	0.586797801	-0.441875603
09/13/2018 19:57:00	0.5959666	-0.438933868
09/13/2018 19:58:00	0.605135398	-0.435992133
09/13/2018 19:59:00	0.614304196	-0.433050398
09/13/2018 20:00:00	0.623472995	-0.430108663
09/13/2018 20:01:00	0.632641793	-0.427166928
09/13/2018 20:02:00	0.641810592	-0.424225193
09/13/2018 20:03:00	0.65097939	-0.421283458
09/13/2018 20:04:00	0.660148189	-0.418341724
09/13/2018 20:05:00	0.669316987	-0.415399989
09/13/2018 20:06:00	0.678485785	-0.412458254
09/13/2018 20:07:00	0.687654584	-0.409516519
09/13/2018 20:08:00	0.696823382	-0.406574784
09/13/2018 20:09:00	0.705992181	-0.403633049
09/13/2018 20:10:00	0.715160979	-0.400691314
09/13/2018 20:11:00	0.724329778	-0.38768653
09/13/2018 20:12:00	0.733498576	-0.37159048
09/13/2018 20:13:00	0.742667374	-0.355494431
09/13/2018 20:14:00	0.751836173	-0.339398382
09/13/2018 20:15:00	0.761004971	-0.323302332
09/13/2018 20:16:00	0.77017377	-0.307206283
09/13/2018 20:17:00	0.779342568	-0.291110233
09/13/2018 20:18:00	0.801881304	-0.275014184
09/13/2018 20:19:00	0.825452708	-0.258918135

09/13/2018 20:20:00	0.849024111	-0.242822085
09/13/2018 20:21:00	0.872595515	-0.226726036
09/13/2018 20:22:00	0.896166918	-0.210629986
09/13/2018 20:23:00	0.919738321	-0.194533937
09/13/2018 20:24:00	0.943309725	-0.178437887
09/13/2018 20:25:00	0.966881128	-0.162341838
09/13/2018 20:26:00	0.990452531	-0.146245789
09/13/2018 20:27:00	1.014023935	-0.130149739
09/13/2018 20:28:00	1.037595338	-0.11405369
09/13/2018 20:29:00	1.061166742	-0.09795764
09/13/2018 20:30:00	1.084738145	-0.081861591
09/13/2018 20:31:00	1.108309548	-0.065765542
09/13/2018 20:32:00 Stale		-0.049669492
09/13/2018 20:33:00 Stale		-0.033573443
09/13/2018 20:34:00 Stale		-0.017477393
09/13/2018 20:35:00 Stale		-0.001381344
09/13/2018 20:36:00 Stale		0.014714705
09/13/2018 20:37:00 Stale		0.030810755
09/13/2018 20:38:00 Stale		0.046906804
09/13/2018 20:39:00 Stale		0.063002854
09/13/2018 20:40:00 Stale		0.079098903
09/13/2018 20:41:00 Stale		0.095194953
09/13/2018 20:42:00 Stale		0.111291002
09/13/2018 20:43:00 Stale		0.127387051
09/13/2018 20:44:00 Stale		0.143483101
09/13/2018 20:45:00 Stale		0.15957915
09/13/2018 20:46:00 Stale		0.1756752
09/13/2018 20:47:00 Stale		0.191771249
09/13/2018 20:48:00 Stale		0.207867298
09/13/2018 20:49:00 Stale		0.223963348
09/13/2018 20:50:00 Stale		0.240059397
09/13/2018 20:51:00 Stale		0.256155447
09/13/2018 20:52:00 Stale		0.24740146
09/13/2018 20:53:00 Stale		0.230849489
09/13/2018 20:54:00 Stale		0.214297518
09/13/2018 20:55:00 Stale		0.197745547
09/13/2018 20:56:00 Stale		0.181193576
09/13/2018 20:57:00 Stale		0.164641605
09/13/2018 20:58:00 Stale		0.148089633
09/13/2018 20:59:00	1.130088615	0.131537662
09/13/2018 21:00:00	1.114634691	0.114985691
09/13/2018 21:01:00	1.099180767	0.09843372
09/13/2018 21:02:00	1.083726843	0.081881749
09/13/2018 21:03:00	1.06827292	0.065329778
09/13/2018 21:04:00	1.052818996	0.048777807
09/13/2018 21:05:00	1.037365072	0.032225836
09/13/2018 21:06:00	1.021911148	0.015673865

09/13/2018 21:07:00	1.006457224	-0.000878106
09/13/2018 21:08:00	0.9910033	-0.017430078
09/13/2018 21:09:00	0.975549376	-0.033982049
09/13/2018 21:10:00	0.960095453	-0.05053402
09/13/2018 21:11:00	0.944641529	-0.067085991
09/13/2018 21:12:00	0.929187605	-0.083637962
09/13/2018 21:13:00	0.913733681	-0.100189933
09/13/2018 21:14:00	0.898279757	-0.116741904
09/13/2018 21:15:00	0.882825833	-0.133293875
09/13/2018 21:16:00	0.86737191	-0.149845846
09/13/2018 21:17:00	0.851917986	-0.166397818
09/13/2018 21:18:00	0.836464062	-0.182949789
09/13/2018 21:19:00	0.821010138	-0.19950176
09/13/2018 21:20:00	0.805556214	-0.216053731
09/13/2018 21:21:00	0.80293503	-0.204768843
09/13/2018 21:22:00	0.807517656	-0.184769509
09/13/2018 21:23:00	0.812100281	-0.164770176
09/13/2018 21:24:00	0.816682907	-0.144770843
09/13/2018 21:25:00	0.821265533	-0.124771509
09/13/2018 21:26:00	0.825848158	-0.104772176
09/13/2018 21:27:00	0.830430784 Stale	
09/13/2018 21:28:00	0.835013409 Stale	
09/13/2018 21:29:00	0.839596035 Stale	
09/13/2018 21:30:00	0.84417866 Stale	
09/13/2018 21:31:00	0.848761286 Stale	
09/13/2018 21:32:00	0.853343911 Stale	
09/13/2018 21:33:00	0.857926537 Stale	
09/13/2018 21:34:00	0.862509162 Stale	
09/13/2018 21:35:00	0.867091788 Stale	
09/13/2018 21:36:00	0.871674414 Stale	
09/13/2018 21:37:00	0.876257039 Stale	
09/13/2018 21:38:00	0.880839665 Stale	
09/13/2018 21:39:00	0.88542229 Stale	
09/13/2018 21:40:00	0.890004916 Stale	
09/13/2018 21:41:00	0.894587541 Stale	
09/13/2018 21:42:00	0.899170167 Stale	
09/13/2018 21:43:00	0.903752792 Stale	
09/13/2018 21:44:00	0.908335418 Stale	
09/13/2018 21:45:00	0.912918043 Stale	
09/13/2018 21:46:00	0.917500669	-0.10559938
09/13/2018 21:47:00	0.922083295	-0.099822773
09/13/2018 21:48:00	0.92666592	-0.094046165
09/13/2018 21:49:00	0.931248546	-0.088269558
09/13/2018 21:50:00	0.935831171	-0.08249295
09/13/2018 21:51:00	0.940413797	-0.076716342
09/13/2018 21:52:00	0.944996422	-0.070939735
09/13/2018 21:53:00	0.949579048	-0.065163127

09/13/2018 21:54:00	0.954161673	-0.05938652
09/13/2018 21:55:00	0.958744299	-0.053609912
09/13/2018 21:56:00	0.963326924	-0.047833304
09/13/2018 21:57:00	0.96790955	-0.042056697
09/13/2018 21:58:00	0.972492176	-0.036280089
09/13/2018 21:59:00	0.977074801	-0.030503482
09/13/2018 22:00:00	0.981657427	-0.024726874
09/13/2018 22:01:00	0.986240052	-0.018950266
09/13/2018 22:02:00	0.990822678	-0.013173659
09/13/2018 22:03:00	0.995405303	-0.007397051
09/13/2018 22:04:00	0.999987929	-0.001620444
09/13/2018 22:05:00	1.004570554	0.004156164
09/13/2018 22:06:00	1.00915318	0.009932772
09/13/2018 22:07:00	1.013735805	0.015709379
09/13/2018 22:08:00	1.018318431	0.021485987
09/13/2018 22:09:00	1.022901057	0.027262594
09/13/2018 22:10:00	1.027483682	0.033039202
09/13/2018 22:11:00	1.032066308	0.03881581
09/13/2018 22:12:00	1.036648933	0.044592417
09/13/2018 22:13:00	1.041231559	0.050369025
09/13/2018 22:14:00	1.045814184	0.056145633
09/13/2018 22:15:00	1.05039681	0.06192224
09/13/2018 22:16:00	1.054979435	0.067698848
09/13/2018 22:17:00	1.059562061	0.073475455
09/13/2018 22:18:00	1.064144686	0.079252063
09/13/2018 22:19:00	1.068727312	0.085028671
09/13/2018 22:20:00	1.073309937	0.090805278
09/13/2018 22:21:00	1.077892563	0.096581886
09/13/2018 22:22:00	1.082475189	0.102358493
09/13/2018 22:23:00	1.087057814	0.108135101
09/13/2018 22:24:00	1.09164044	0.113911709
09/13/2018 22:25:00	1.096223065	0.119688316
09/13/2018 22:26:00	1.100805691	0.125464924
09/13/2018 22:27:00	1.105388316	0.131241531
09/13/2018 22:28:00	1.109970942	0.137018139
09/13/2018 22:29:00	1.114553567	0.142794747
09/13/2018 22:30:00	1.119136193	0.148571354
09/13/2018 22:31:00	1.123718818	0.140153621
09/13/2018 22:32:00	1.128301444	0.127071909
09/13/2018 22:33:00	1.122129269	0.113990198
09/13/2018 22:34:00	1.109623146	0.100908486
09/13/2018 22:35:00	1.097117023	0.087826775
09/13/2018 22:36:00	1.084610899	0.074745064
09/13/2018 22:37:00	1.072104776	0.061663352
09/13/2018 22:38:00	1.059598653	0.048581641
09/13/2018 22:39:00	1.04709253	0.035499929
09/13/2018 22:40:00	1.034586406	0.022418218

09/13/2018 22:41:00	1.022080283	0.009336506
09/13/2018 22:42:00	1.00957416	-0.003745205
09/13/2018 22:43:00	0.997068036	-0.016826917
09/13/2018 22:44:00	0.984561913	-0.029908628
09/13/2018 22:45:00	0.97205579	-0.04299034
09/13/2018 22:46:00	0.959549666	-0.056072051
09/13/2018 22:47:00	0.947043543	-0.069153762
09/13/2018 22:48:00	0.93453742	-0.082235474
09/13/2018 22:49:00	0.922031297	-0.095317185
09/13/2018 22:50:00	0.909525173	-0.108398897
09/13/2018 22:51:00	0.89701905	-0.121480608
09/13/2018 22:52:00	0.884512927	-0.13456232
09/13/2018 22:53:00	0.872006803	-0.147644031
09/13/2018 22:54:00	0.85950068	-0.160725743
09/13/2018 22:55:00	0.846994557	-0.173807454
09/13/2018 22:56:00	0.834488433	-0.186889165
09/13/2018 22:57:00	0.82236975	-0.19870932
09/13/2018 22:58:00	0.810467964	-0.210135878
09/13/2018 22:59:00	0.798566178	-0.221562437
09/13/2018 23:00:00	0.786664391	-0.232988995
09/13/2018 23:01:00	0.774762605	-0.244415554
09/13/2018 23:02:00	0.762860818	-0.255842113
09/13/2018 23:03:00	0.750959032	-0.267268671
09/13/2018 23:04:00	0.739057245	-0.27869523
09/13/2018 23:05:00	0.727155459	-0.290121789
09/13/2018 23:06:00	0.715253672	-0.301548347
09/13/2018 23:07:00	0.703351886	-0.312974906
09/13/2018 23:08:00	0.6914501	-0.324401465
09/13/2018 23:09:00	0.679548313	-0.335828023
09/13/2018 23:10:00	0.667646527	-0.347254582
09/13/2018 23:11:00	0.65574474	-0.35868114
09/13/2018 23:12:00	0.643842954	-0.370107699
09/13/2018 23:13:00	0.631941167	-0.381534258
09/13/2018 23:14:00	0.620039381	-0.392960816
09/13/2018 23:15:00	0.608137595	-0.404387375
09/13/2018 23:16:00	0.596235808	-0.415813934
09/13/2018 23:17:00	0.584334022	-0.427240492
09/13/2018 23:18:00	0.766133716	-0.373460699
09/13/2018 23:19:00	0.86827954	-0.298919743
09/13/2018 23:20:00	0.86561291	-0.260074993
09/13/2018 23:21:00	0.862946281	-0.233372426
09/13/2018 23:22:00	0.860279651	-0.206669859
09/13/2018 23:23:00	0.857613022	-0.179967292
09/13/2018 23:24:00	0.854946392	-0.153264725
09/13/2018 23:25:00	0.852279762	-0.126562158
09/13/2018 23:26:00	0.849613133	-0.099859591
09/13/2018 23:27:00	0.846946503	-0.073157024

09/13/2018 23:28:00	0.844279874	-0.046454457
09/13/2018 23:29:00	0.841613244	-0.01975189
09/13/2018 23:30:00	0.838946615	0.006950676
09/13/2018 23:31:00	0.836279985	0.033653243
09/13/2018 23:32:00	0.833613355	0.026447528
09/13/2018 23:33:00	0.830946726	0.008669521
09/13/2018 23:34:00	0.833517306	-0.009108487
09/13/2018 23:35:00	0.838970803	-0.026886494
09/13/2018 23:36:00	0.844424299	-0.044664502
09/13/2018 23:37:00	0.849877795	-0.062442509
09/13/2018 23:38:00	0.855331291	-0.080220517
09/13/2018 23:39:00	0.860784788	-0.097998524
09/13/2018 23:40:00	0.866238284	-0.115776531
09/13/2018 23:41:00	0.87169178	-0.116664384
09/13/2018 23:42:00	0.877145276	-0.112289425
09/13/2018 23:43:00	0.882598773	-0.107914466
09/13/2018 23:44:00	0.888052269	-0.103539507
09/13/2018 23:45:00	0.893505765	-0.099164549
09/13/2018 23:46:00	0.898959261	-0.09478959
09/13/2018 23:47:00	0.904412757	-0.090414631
09/13/2018 23:48:00	0.909866254	-0.086039672
09/13/2018 23:49:00	0.91531975	-0.081664713
09/13/2018 23:50:00	0.920773246	-0.077289754
09/13/2018 23:51:00	0.926226742	-0.072914796
09/13/2018 23:52:00	0.931680239	-0.068539837
09/13/2018 23:53:00	0.937133735	-0.064164878
09/13/2018 23:54:00	0.942587231	-0.059789919
09/13/2018 23:55:00	0.948040727	-0.05541496
09/13/2018 23:56:00	0.964916946	-0.051040001
09/13/2018 23:57:00	0.988198024	-0.043902736
09/13/2018 23:58:00	1.011479103	-0.03590405
09/13/2018 23:59:00 Stale		-0.027905364
09/14/2018 00:00:00 Stale		-0.019906678
09/14/2018 00:01:00 Stale		-0.011907991
09/14/2018 00:02:00 Stale		-0.003909305
09/14/2018 00:03:00	1.070000052	0.004089381
09/14/2018 00:04:00	1.070000052	0.012088067
09/14/2018 00:05:00	1.070000052	0.020086753
09/14/2018 00:06:00	1.070000052	0.028085439
09/14/2018 00:07:00	1.070000052	0.036084125
09/14/2018 00:08:00	1.070000052	0.044082811
09/14/2018 00:09:00	1.070000052	0.052081497
09/14/2018 00:10:00	1.070000052	0.060080183
09/14/2018 00:11:00	1.070000052	0.068078869
09/14/2018 00:12:00	1.070000052	0.076077555
09/14/2018 00:13:00	1.070000052	0.084076241
09/14/2018 00:14:00	1.070000052	0.092074927

09/14/2018 00:15:00	1.070000052	0.100073613
09/14/2018 00:16:00	1.070000052	0.1080723
09/14/2018 00:17:00	1.070000052	0.116070986
09/14/2018 00:18:00	1.070000052	0.124069672
09/14/2018 00:19:00	1.070000052	0.132068358
09/14/2018 00:20:00	1.070000052	0.140067044
09/14/2018 00:21:00	1.070000052	0.14806573
09/14/2018 00:22:00	1.070000052	0.156064416
09/14/2018 00:23:00	1.070000052	0.164063102
09/14/2018 00:24:00	1.070000052	0.172061788
09/14/2018 00:25:00	1.070000052	0.180060474
09/14/2018 00:26:00	1.070000052	0.18805916
09/14/2018 00:27:00	1.070000052	0.196057846
09/14/2018 00:28:00	1.070000052	0.204056532
09/14/2018 00:29:00	1.070000052	0.212055218
09/14/2018 00:30:00	1.070000052	0.220053904
09/14/2018 00:31:00	1.070000052	0.228052591
09/14/2018 00:32:00	1.070000052 Stale	
09/14/2018 00:33:00	1.070000052 Stale	
09/14/2018 00:34:00	1.070000052	0.228984037
09/14/2018 00:35:00	1.070000052	0.227651416
09/14/2018 00:36:00	1.070000052	0.226318795
09/14/2018 00:37:00	1.070000052	0.224986175
09/14/2018 00:38:00	1.070000052	0.223653554
09/14/2018 00:39:00	1.070000052	0.222320934
09/14/2018 00:40:00	1.070000052	0.220988313
09/14/2018 00:41:00	1.070000052	0.219655692
09/14/2018 00:42:00	1.070000052	0.218323072
09/14/2018 00:43:00	1.070000052	0.216990451
09/14/2018 00:44:00	1.070000052	0.215657831
09/14/2018 00:45:00	1.070000052	0.21432521
09/14/2018 00:46:00	1.070000052	0.212992589
09/14/2018 00:47:00	1.070000052	0.211659969
09/14/2018 00:48:00	1.070000052	0.210327348
09/14/2018 00:49:00	1.070000052	0.208994727
09/14/2018 00:50:00	1.070000052	0.207662107
09/14/2018 00:51:00	1.070000052	0.206329486
09/14/2018 00:52:00	1.070000052	0.204996866
09/14/2018 00:53:00	1.070000052	0.203664245
09/14/2018 00:54:00	1.070000052	0.202331624
09/14/2018 00:55:00	1.070000052	0.200999004
09/14/2018 00:56:00	1.070000052	0.199666383
09/14/2018 00:57:00	1.070000052	0.198333763
09/14/2018 00:58:00	1.070000052	0.197001142
09/14/2018 00:59:00	1.070000052	0.195668521
09/14/2018 01:00:00	1.070000052	0.194335901
09/14/2018 01:01:00	1.070000052	0.19300328

09/14/2018 01:02:00	1.070000052	0.19167066
09/14/2018 01:03:00	1.070000052	0.190338039
09/14/2018 01:04:00	1.068143972	0.165708031
09/14/2018 01:05:00	1.056644083	0.133159617
09/14/2018 01:06:00	1.045144194	0.100611202
09/14/2018 01:07:00	1.033644305	0.068062787
09/14/2018 01:08:00	1.022144416	0.035514372
09/14/2018 01:09:00	1.010644527	0.002965957
09/14/2018 01:10:00	0.999144638	-0.029582457
09/14/2018 01:11:00	0.987644749	-0.062130872
09/14/2018 01:12:00	0.97614486	-0.07686131
09/14/2018 01:13:00	0.964644971	-0.085910386
09/14/2018 01:14:00	0.953145082	-0.094959463
09/14/2018 01:15:00	0.941645193	-0.104008539
09/14/2018 01:16:00	0.930145304	-0.113057616
09/14/2018 01:17:00	0.918645415	-0.122106692
09/14/2018 01:18:00	0.907145526	-0.131155769
09/14/2018 01:19:00	0.895645637	-0.140204845
09/14/2018 01:20:00	0.884145748	-0.149253922
09/14/2018 01:21:00	0.872645859	-0.158302999
09/14/2018 01:22:00	0.86114597	-0.167352075
09/14/2018 01:23:00	0.849646081	-0.176401152
09/14/2018 01:24:00	0.839104849	-0.185450228
09/14/2018 01:25:00	0.833551962	-0.194499305
09/14/2018 01:26:00	0.827999075	-0.203548381
09/14/2018 01:27:00	0.822446188	-0.212597458
09/14/2018 01:28:00	0.816893301	-0.221646534
09/14/2018 01:29:00	0.811340414	-0.230695611
09/14/2018 01:30:00	0.805787527	-0.239744687
09/14/2018 01:31:00	0.80023464	-0.248793764
09/14/2018 01:32:00	0.794681753	-0.25784284
09/14/2018 01:33:00	0.790313788	-0.25636788
09/14/2018 01:34:00	0.79231379	-0.25159893
09/14/2018 01:35:00	0.794313792	-0.246829981
09/14/2018 01:36:00	0.796313794	-0.242061032
09/14/2018 01:37:00	0.798313796	-0.237292082
09/14/2018 01:38:00	0.800313798	-0.232523133
09/14/2018 01:39:00	0.8023138	-0.227754183
09/14/2018 01:40:00	0.804313802	-0.222985234
09/14/2018 01:41:00	0.806313804	-0.218216285
09/14/2018 01:42:00	0.808313806	-0.213447335
09/14/2018 01:43:00	0.810313808	-0.208678386
09/14/2018 01:44:00	0.81231381	-0.203909437
09/14/2018 01:45:00	0.814313812	-0.199140487
09/14/2018 01:46:00	0.816313814	-0.194371538
09/14/2018 01:47:00	0.818313816	-0.189602588
09/14/2018 01:48:00	0.820313818	-0.184833639

09/14/2018 01:49:00	0.82231382	-0.18006469
09/14/2018 01:50:00	0.824313822	-0.17529574
09/14/2018 01:51:00	0.826313824	-0.170526791
09/14/2018 01:52:00	0.828313826	-0.165757841
09/14/2018 01:53:00	0.830313828	-0.160988892
09/14/2018 01:54:00	0.83231383	-0.156219943
09/14/2018 01:55:00	0.834313832	-0.151450993
09/14/2018 01:56:00	0.836313834	-0.146682044
09/14/2018 01:57:00	0.838313836	-0.141913094
09/14/2018 01:58:00	0.840313838	-0.137144145
09/14/2018 01:59:00	0.84231384	-0.132375196
09/14/2018 02:00:00	0.844313842	-0.127606246
09/14/2018 02:01:00	0.846313844	-0.122837297
09/14/2018 02:02:00	0.848313846	-0.118068347
09/14/2018 02:03:00	0.850313848	-0.113299398
09/14/2018 02:04:00	0.85231385	-0.108530449
09/14/2018 02:05:00	0.854313852	-0.103761499
09/14/2018 02:06:00	0.856313853	-0.09899255
09/14/2018 02:07:00	0.858313855	-0.0942236
09/14/2018 02:08:00	0.860313857	-0.089454651
09/14/2018 02:09:00	0.862313859	-0.084685702
09/14/2018 02:10:00	0.864313861	-0.079916752
09/14/2018 02:11:00	0.866313863	-0.075147803
09/14/2018 02:12:00	0.868313865	-0.070378853
09/14/2018 02:13:00	0.870313867	-0.065609904
09/14/2018 02:14:00	0.872313869	-0.060840955
09/14/2018 02:15:00	0.874313871	-0.056072005
09/14/2018 02:16:00	0.876313873	-0.051303056
09/14/2018 02:17:00	0.878313875	-0.046534107
09/14/2018 02:18:00	0.880313877	-0.041765157
09/14/2018 02:19:00	0.882313879	-0.036996208
09/14/2018 02:20:00	0.884313881	-0.032227258
09/14/2018 02:21:00	0.886313883	-0.027458309
09/14/2018 02:22:00	0.888313885	-0.02268936
09/14/2018 02:23:00	0.890313887	-0.01792041
09/14/2018 02:24:00	0.892313889	-0.013151461
09/14/2018 02:25:00	0.894313891	-0.008382511
09/14/2018 02:26:00	0.896313893	-0.003613562
09/14/2018 02:27:00	0.898313895	0.001155387
09/14/2018 02:28:00	0.900313897	0.005924337
09/14/2018 02:29:00	0.902313899	0.010693286
09/14/2018 02:30:00	0.904313901	0.015462236
09/14/2018 02:31:00	0.906313903	0.020231185
09/14/2018 02:32:00	0.908313905	0.025000134
09/14/2018 02:33:00	0.910313907	0.029769084
09/14/2018 02:34:00	0.912313909	0.034538033
09/14/2018 02:35:00	0.914313911	0.039306983

09/14/2018 02:36:00	0.916313913	0.044075932
09/14/2018 02:37:00	0.918313915	0.048844881
09/14/2018 02:38:00	0.919686047	0.028549734
09/14/2018 02:39:00	0.917685599	0.000243135
09/14/2018 02:40:00	0.915685151	-0.028063465
09/14/2018 02:41:00	0.913684703	-0.056370064
09/14/2018 02:42:00	0.911684255	-0.084676663
09/14/2018 02:43:00	0.909683807	-0.112983263
09/14/2018 02:44:00	0.907683336	-0.116098659
09/14/2018 02:45:00	0.905682912	-0.110911515
09/14/2018 02:46:00	0.903682464	-0.10572437
09/14/2018 02:47:00	0.901682016	-0.100537225
09/14/2018 02:48:00	0.899681568	-0.095350081
09/14/2018 02:49:00	0.89768112	-0.090162936
09/14/2018 02:50:00	0.895680672	-0.084975792
09/14/2018 02:51:00	0.893680225	-0.079788647
09/14/2018 02:52:00	0.891679777	-0.074601502
09/14/2018 02:53:00	0.889679329	-0.069414358
09/14/2018 02:54:00	0.887678881	-0.064227213
09/14/2018 02:55:00	0.885678433	-0.059040068
09/14/2018 02:56:00	0.883677985	-0.053852924
09/14/2018 02:57:00	0.881677538	-0.048665779
09/14/2018 02:58:00	0.880741662	-0.043478634
09/14/2018 02:59:00	0.885336398	-0.03829149
09/14/2018 03:00:00	0.889931135	-0.033104345
09/14/2018 03:01:00	0.894525871	-0.0279172
09/14/2018 03:02:00	0.899120607	-0.022730056
09/14/2018 03:03:00	0.903715343	-0.017542911
09/14/2018 03:04:00	0.90831008	-0.012355766
09/14/2018 03:05:00	0.912904816	-0.007168622
09/14/2018 03:06:00	0.917499552	-0.001981477
09/14/2018 03:07:00	0.922094288	0.003205668
09/14/2018 03:08:00	0.926689024	0.008392812
09/14/2018 03:09:00	0.931283761	0.013579957
09/14/2018 03:10:00	0.935878497	0.018767102
09/14/2018 03:11:00	0.940473233	0.021829413
09/14/2018 03:12:00	0.945067969	0.02422922
09/14/2018 03:13:00	0.949662706	0.026629027
09/14/2018 03:14:00	0.954257442	0.029028834
09/14/2018 03:15:00	0.958852178	0.031428641
09/14/2018 03:16:00	0.963446914	0.033828449
09/14/2018 03:17:00	0.968041651	0.036228256
09/14/2018 03:18:00	0.972636387	0.038628063
09/14/2018 03:19:00	0.977231123	0.04102787
09/14/2018 03:20:00	0.981825859	0.043427678
09/14/2018 03:21:00	0.986420596	0.045827485
09/14/2018 03:22:00	0.991015332	0.048227292

09/14/2018 03:23:00	0.995610068	0.050627099
09/14/2018 03:24:00	1.000204804	0.053026906
09/14/2018 03:25:00	1.004799541	0.055426714
09/14/2018 03:26:00	1.009394277	0.057826521
09/14/2018 03:27:00	1.013989013	0.060226328
09/14/2018 03:28:00	1.018583749	0.062626135
09/14/2018 03:29:00	1.023178486	0.065025943
09/14/2018 03:30:00	1.027773222	0.06742575
09/14/2018 03:31:00	1.032367958	0.069825557
09/14/2018 03:32:00	1.036962694	0.072225364
09/14/2018 03:33:00	1.041557431	0.074625172
09/14/2018 03:34:00	1.046152167	0.077024979
09/14/2018 03:35:00	1.049698929	0.079424786
09/14/2018 03:36:00	1.047847237	0.081824593
09/14/2018 03:37:00	1.045995544	0.0842244
09/14/2018 03:38:00	1.044143852	0.086624208
09/14/2018 03:39:00	1.04229216	0.089024015
09/14/2018 03:40:00	1.040440467	0.091423822
09/14/2018 03:41:00	1.038588775	0.093823629
09/14/2018 03:42:00	1.036737082	0.096223437
09/14/2018 03:43:00	1.03488539	0.098623244
09/14/2018 03:44:00	1.033033698	0.101023051
09/14/2018 03:45:00	1.031182005	0.103422858
09/14/2018 03:46:00	1.029330313	0.105822665
09/14/2018 03:47:00	1.027478621	0.108222473
09/14/2018 03:48:00	1.025626928	0.11062228
09/14/2018 03:49:00	1.023775236	0.113022087
09/14/2018 03:50:00	1.021923544	0.115421894
09/14/2018 03:51:00	1.020071851	0.117821702
09/14/2018 03:52:00	1.018220159	0.120221509
09/14/2018 03:53:00	1.016368467	0.122621316
09/14/2018 03:54:00	1.014516774	0.125021123
09/14/2018 03:55:00	1.012665082	0.12742093
09/14/2018 03:56:00	1.01081339	0.129820738
09/14/2018 03:57:00	1.008961697	0.132220545
09/14/2018 03:58:00	1.007110005	0.134620352
09/14/2018 03:59:00	1.005258313	0.137020159
09/14/2018 04:00:00	1.00340662	0.139419967
09/14/2018 04:01:00	1.001554928	0.118354444
09/14/2018 04:02:00	1.000515176	0.089809589
09/14/2018 04:03:00	1.003729672	0.061264733
09/14/2018 04:04:00	1.006944167	0.032719878
09/14/2018 04:05:00	1.010158663	0.004175023
09/14/2018 04:06:00	1.013373158	-0.024369832
09/14/2018 04:07:00	1.016587654	-0.052914687
09/14/2018 04:08:00	1.019802149	-0.051404036
09/14/2018 04:09:00	1.023016645	-0.039969938

09/14/2018 04:10:00	1.02623114	-0.02853584
09/14/2018 04:11:00	1.029445635	-0.017101742
09/14/2018 04:12:00	1.032660131	-0.005667644
09/14/2018 04:13:00	1.035874626	0.005766453
09/14/2018 04:14:00	1.039089122	0.017200551
09/14/2018 04:15:00	1.042303617	0.028634649
09/14/2018 04:16:00	1.045518113	0.040068747
09/14/2018 04:17:00	1.048732608	0.051502845
09/14/2018 04:18:00	1.051947104	0.062936942
09/14/2018 04:19:00	1.055161599	0.07437104
09/14/2018 04:20:00	1.058376094	0.085805138
09/14/2018 04:21:00	1.06159059	0.097239236
09/14/2018 04:22:00	1.064805085	0.063948006
09/14/2018 04:23:00	1.068019581	0.016420477
09/14/2018 04:24:00	1.071234076	-0.031107052
09/14/2018 04:25:00	1.074448572	-0.078634581
09/14/2018 04:26:00	1.077663067	-0.079269774
09/14/2018 04:27:00	1.080877563	-0.065167132
09/14/2018 04:28:00	1.084092058	-0.051064489
09/14/2018 04:29:00	1.087306554	-0.036961846
09/14/2018 04:30:00	1.091290083	-0.022859203
09/14/2018 04:31:00	1.099249263	-0.008756561
09/14/2018 04:32:00	1.107208444	0.005346082
09/14/2018 04:33:00	1.115167625	0.019448725
09/14/2018 04:34:00	1.123126805	0.033551368
09/14/2018 04:35:00	1.131085986	0.04765401
09/14/2018 04:36:00	1.139045167	0.061756653
09/14/2018 04:37:00	1.147004348	0.075859296
09/14/2018 04:38:00	1.154963528	0.089961939
09/14/2018 04:39:00	1.162922709	0.104064581
09/14/2018 04:40:00	1.17088189	0.118167224
09/14/2018 04:41:00	1.17884107	0.132269867
09/14/2018 04:42:00	1.186800251	0.14637251
09/14/2018 04:43:00	1.194759432	0.160475152
09/14/2018 04:44:00	1.202718612	0.174577795
09/14/2018 04:45:00	1.210677793	0.188680438
09/14/2018 04:46:00	1.218636974	0.202783081
09/14/2018 04:47:00	1.226596155	0.216885723
09/14/2018 04:48:00	1.234555335	0.230988366
09/14/2018 04:49:00	1.242514516	0.245091009
09/14/2018 04:50:00	1.250473697	0.259193652
09/14/2018 04:51:00	1.258432877	0.273296294
09/14/2018 04:52:00	1.266392058	0.287398937
09/14/2018 04:53:00	1.274351239	0.30150158
09/14/2018 04:54:00	1.282310419	0.315604223
09/14/2018 04:55:00	1.2902696	0.329706866
09/14/2018 04:56:00	1.298228781	0.343809508

09/14/2018 04:57:00	1.306187962	0.357912151
09/14/2018 04:58:00	1.314147142	0.372014794
09/14/2018 04:59:00	1.322106323	0.386117437
09/14/2018 05:00:00	1.330065504	0.400220079
09/14/2018 05:01:00	1.338024684	0.414322722
09/14/2018 05:02:00	1.345983865	0.428425365
09/14/2018 05:03:00	1.353943046	0.442528008
09/14/2018 05:04:00	1.361902226	0.45663065
09/14/2018 05:05:00	1.369861407	0.460000008
09/14/2018 05:06:00	1.377820588	0.460000008
09/14/2018 05:07:00	1.385779768	0.460000008
09/14/2018 05:08:00	1.393738949	0.460000008
09/14/2018 05:09:00	1.40169813	0.460000008
09/14/2018 05:10:00	1.409657311	0.460000008
09/14/2018 05:11:00	1.417616491	0.460000008
09/14/2018 05:12:00	1.425575672	0.460000008
09/14/2018 05:13:00	1.433534853	0.460000008
09/14/2018 05:14:00	1.441494033	0.460000008
09/14/2018 05:15:00	1.449453214	0.460000008
09/14/2018 05:16:00	1.457412395	0.460000008
09/14/2018 05:17:00	1.465371575	0.460000008
09/14/2018 05:18:00	1.473330756	0.460000008
09/14/2018 05:19:00	1.47675935	0.460000008
09/14/2018 05:20:00	1.456763444	0.460000008
09/14/2018 05:21:00	1.436767538	0.460000008
09/14/2018 05:22:00	1.416771633	0.460000008
09/14/2018 05:23:00	1.396775727	0.460000008
09/14/2018 05:24:00	1.376779822	0.428144728
09/14/2018 05:25:00	1.356783916	0.386095249
09/14/2018 05:26:00	1.336788011	0.344045769
09/14/2018 05:27:00	1.316792105	0.30199629
09/14/2018 05:28:00	1.296796199	0.25994681
09/14/2018 05:29:00	1.281385043	0.256359116
09/14/2018 05:30:00	1.290040842	0.264688564
09/14/2018 05:31:00	1.29869664	0.273018013
09/14/2018 05:32:00	1.307352439	0.281347461
09/14/2018 05:33:00	1.316008237	0.289676909
09/14/2018 05:34:00	1.324664035	0.298006357
09/14/2018 05:35:00	1.333319834	0.306083334
09/14/2018 05:36:00	1.341975632	0.314080866
09/14/2018 05:37:00	1.350631431	0.322078399
09/14/2018 05:38:00	1.359287229	0.330075931
09/14/2018 05:39:00	1.367943028	0.338073464
09/14/2018 05:40:00	1.376598826	0.346070996
09/14/2018 05:41:00	1.385254625	0.354068529
09/14/2018 05:42:00	1.393910423	0.362066061
09/14/2018 05:43:00	1.402566222	0.370063594

09/14/2018 05:44:00	1.411167326	0.378061126
09/14/2018 05:45:00	1.41943573	0.385269868
09/14/2018 05:46:00	1.427704133	0.392226184
09/14/2018 05:47:00	1.435972537	0.3991825
09/14/2018 05:48:00	1.44424094	0.406138817
09/14/2018 05:49:00	1.452509344	0.413095133
09/14/2018 05:50:00	1.460777748	0.420051449
09/14/2018 05:51:00	1.469046151	0.427007765
09/14/2018 05:52:00	1.477314555	0.433964081
09/14/2018 05:53:00	1.485582958	0.440920398
09/14/2018 05:54:00	1.493851362	0.447876714
09/14/2018 05:55:00	1.502119765	0.45483303
09/14/2018 05:56:00	1.510388169	0.461789346
09/14/2018 05:57:00	1.518656572	0.468745662
09/14/2018 05:58:00	1.526924976	0.475701979
09/14/2018 05:59:00	1.535193379	0.482658295
09/14/2018 06:00:00	1.543461783	0.489614611
09/14/2018 06:01:00	1.551730186	0.496570927
09/14/2018 06:02:00	1.55999859	0.503527243
09/14/2018 06:03:00	1.568266993	0.51048356
09/14/2018 06:04:00	1.576535397	0.517439876
09/14/2018 06:05:00	1.5848038	0.524396192
09/14/2018 06:06:00	1.593072204	0.531352508
09/14/2018 06:07:00	1.583182337	0.538308824
09/14/2018 06:08:00	1.479454793	0.46503897
09/14/2018 06:09:00	1.375727249	0.365999849
09/14/2018 06:10:00	1.271999706	0.266960728
09/14/2018 06:11:00	1.168272162	0.167921606
09/14/2018 06:12:00	1.064544618	0.068882485
09/14/2018 06:13:00	0.960817074	-0.030156636
09/14/2018 06:14:00	0.857089531	-0.129195758
09/14/2018 06:15:00	0.753361987	-0.228234879
09/14/2018 06:16:00	0.649634443	-0.327274
09/14/2018 06:17:00	0.559263646	-0.426313121
09/14/2018 06:18:00	0.553843946	-0.454824482
09/14/2018 06:19:00	0.548424246	-0.461165548
09/14/2018 06:20:00	0.543004546	-0.467506614
09/14/2018 06:21:00	0.537584846	-0.473847681
09/14/2018 06:22:00	0.532165146	-0.480188747
09/14/2018 06:23:00	0.526745447	-0.486529813
09/14/2018 06:24:00	0.521325747	-0.492870879
09/14/2018 06:25:00	0.515906047	-0.499211945
09/14/2018 06:26:00	0.510486347	-0.505553012
09/14/2018 06:27:00	0.505066647	-0.511894078
09/14/2018 06:28:00	0.499646947	-0.518235144
09/14/2018 06:29:00	0.494227247	-0.52457621
09/14/2018 06:30:00	0.488807547	-0.530917276

09/14/2018 06:31:00	0.483387847	-0.537258343
09/14/2018 06:32:00	0.477968147	-0.543599409
09/14/2018 06:33:00	0.472548447	-0.549940475
09/14/2018 06:34:00	0.467128747	-0.556281541
09/14/2018 06:35:00	0.461709047	-0.562622607
09/14/2018 06:36:00	0.456289347	-0.568963674
09/14/2018 06:37:00	0.450869647	-0.57530474
09/14/2018 06:38:00	0.445449947	-0.581645806
09/14/2018 06:39:00	0.440030247	-0.587986872
09/14/2018 06:40:00	0.434610547	-0.594327938
09/14/2018 06:41:00	0.429190847	-0.600669005
09/14/2018 06:42:00	0.423771147	-0.607010071
09/14/2018 06:43:00	0.418351447	-0.613351137
09/14/2018 06:44:00	0.412931747	-0.619692203
09/14/2018 06:45:00	0.407512047	-0.626033269
09/14/2018 06:46:00	0.402092347	-0.632374336
09/14/2018 06:47:00	0.396672647	-0.638715402
09/14/2018 06:48:00	0.391252947	-0.645056468
09/14/2018 06:49:00	0.385833247	-0.651397534
09/14/2018 06:50:00	0.380413547	-0.6577386
09/14/2018 06:51:00	0.374993847	-0.664079667
09/14/2018 06:52:00	0.369574147	-0.670420733
09/14/2018 06:53:00	0.364154447	-0.676761799
09/14/2018 06:54:00	0.358734747	-0.683102865
09/14/2018 06:55:00	0.353315047	-0.689443931
09/14/2018 06:56:00	0.347895347	-0.695784998
09/14/2018 06:57:00	0.342475647	-0.702126064
09/14/2018 06:58:00	0.337055947	-0.70846713
09/14/2018 06:59:00	0.331636247	-0.706208333
09/14/2018 07:00:00	0.326216547	-0.70120792
09/14/2018 07:01:00	0.320796847	-0.696207508
09/14/2018 07:02:00	0.315377147	-0.691207095
09/14/2018 07:03:00	0.309957447	-0.686206682
09/14/2018 07:04:00	0.304537747	-0.681206269
09/14/2018 07:05:00	0.300225762	-0.676205856
09/14/2018 07:06:00	0.301612999	-0.671205444
09/14/2018 07:07:00	0.303000236	-0.666205031
09/14/2018 07:08:00	0.304387474	-0.661204618
09/14/2018 07:09:00	0.305774711	-0.656204205
09/14/2018 07:10:00	0.307161949	-0.651203792
09/14/2018 07:11:00	0.308549186	-0.646203379
09/14/2018 07:12:00	0.309936424	-0.641202967
09/14/2018 07:13:00	0.311323661	-0.636202554
09/14/2018 07:14:00	0.312710899	-0.631202141
09/14/2018 07:15:00	0.314098136	-0.626201728
09/14/2018 07:16:00	0.315485373	-0.621201315
09/14/2018 07:17:00	0.316872611	-0.616200903

09/14/2018 07:18:00	0.318259848	-0.61120049
09/14/2018 07:19:00	0.319647086	-0.606200077
09/14/2018 07:20:00	0.321034323	-0.601199664
09/14/2018 07:21:00	0.322421561	-0.596199251
09/14/2018 07:22:00	0.323808798	-0.591198838
09/14/2018 07:23:00	0.325196036	-0.586198426
09/14/2018 07:24:00	0.326583273	-0.581198013
09/14/2018 07:25:00	0.327970511	-0.5761976
09/14/2018 07:26:00	0.329357748	-0.571197187
09/14/2018 07:27:00	0.330744985	-0.566196774
09/14/2018 07:28:00	0.332132223	-0.561196362
09/14/2018 07:29:00	0.33351946	-0.556195949
09/14/2018 07:30:00	0.334906698	-0.551195536
09/14/2018 07:31:00	0.336293935	-0.546195123
09/14/2018 07:32:00	0.337681173	-0.54119471
09/14/2018 07:33:00	0.33906841	-0.536194297
09/14/2018 07:34:00	0.340455648	-0.531193885
09/14/2018 07:35:00	0.341842885	-0.526193472
09/14/2018 07:36:00	0.343230123	-0.521193059
09/14/2018 07:37:00	0.34461736	-0.516192646
09/14/2018 07:38:00	0.346004597	-0.511192233
09/14/2018 07:39:00	0.347391835	-0.506191821
09/14/2018 07:40:00	0.348779072	-0.501191408
09/14/2018 07:41:00	0.35016631	-0.496190995
09/14/2018 07:42:00	0.351553547	-0.491190582
09/14/2018 07:43:00	0.352940785	-0.486190169
09/14/2018 07:44:00	0.354328022	-0.481189756
09/14/2018 07:45:00	0.35571526	-0.476189344
09/14/2018 07:46:00	0.357102497	-0.471188931
09/14/2018 07:47:00	0.358489734	Stale
09/14/2018 07:48:00	0.359876972	Stale
09/14/2018 07:49:00	0.361264209	Stale
09/14/2018 07:50:00	0.362651447	-0.469524231
09/14/2018 07:51:00	0.364038684	-0.46889922
09/14/2018 07:52:00	0.365425922	-0.46827421
09/14/2018 07:53:00	0.366813159	-0.467649199
09/14/2018 07:54:00	0.368200397	-0.467024189
09/14/2018 07:55:00	0.369587634	-0.466399178
09/14/2018 07:56:00	0.370974872	-0.465774168
09/14/2018 07:57:00	0.372362109	-0.465149157
09/14/2018 07:58:00	0.373749346	-0.464524147
09/14/2018 07:59:00	0.375136584	-0.463899137
09/14/2018 08:00:00	0.376523821	-0.463274126
09/14/2018 08:01:00	0.377911059	-0.462649116
09/14/2018 08:02:00	0.379298296	-0.462024105
09/14/2018 08:03:00	0.380685534	-0.461399095
09/14/2018 08:04:00	0.382072771	-0.460774084

09/14/2018 08:05:00	0.383460009	-0.460149074
09/14/2018 08:06:00	0.384847246	-0.459524063
09/14/2018 08:07:00	0.386234484	-0.458899053
09/14/2018 08:08:00	0.387621721	-0.458274043
09/14/2018 08:09:00	0.389008958	-0.457649032
09/14/2018 08:10:00	0.390396196	-0.457024022
09/14/2018 08:11:00	0.391783433	-0.456399011
09/14/2018 08:12:00	0.393170671	-0.455774001
09/14/2018 08:13:00	0.394557908	-0.45514899
09/14/2018 08:14:00	0.395945146	-0.45452398
09/14/2018 08:15:00	0.397332383	-0.453898969
09/14/2018 08:16:00	0.398719621	-0.453273959
09/14/2018 08:17:00	0.400106858	-0.452648949
09/14/2018 08:18:00	0.401494095	-0.452023938
09/14/2018 08:19:00	0.402881333	-0.451398928
09/14/2018 08:20:00	0.40426857	-0.450773917
09/14/2018 08:21:00	0.405655808	-0.450148907
09/14/2018 08:22:00	0.407043045	-0.449523896
09/14/2018 08:23:00	0.408430283	-0.448898886
09/14/2018 08:24:00	0.40981752	-0.448273876
09/14/2018 08:25:00	0.411204758	-0.447648865
09/14/2018 08:26:00	0.412591995	-0.447023855
09/14/2018 08:27:00	0.413979233	-0.446398844
09/14/2018 08:28:00	0.41536647	-0.445773834
09/14/2018 08:29:00	0.416753707	-0.445148823
09/14/2018 08:30:00	0.418140945	-0.444523813
09/14/2018 08:31:00	0.419528182	-0.443898802
09/14/2018 08:32:00	0.42091542	-0.443273792
09/14/2018 08:33:00	0.422302657	-0.442648782
09/14/2018 08:34:00	0.423689895	-0.442023771
09/14/2018 08:35:00	0.425077132	-0.441398761
09/14/2018 08:36:00	0.42646437	-0.44077375
09/14/2018 08:37:00	0.427851607	-0.44014874
09/14/2018 08:38:00	0.429238845 Stale	
09/14/2018 08:39:00	0.430626082 Stale	
09/14/2018 08:40:00	0.432013319	-0.440096831
09/14/2018 08:41:00	0.433400557	-0.440226731
09/14/2018 08:42:00	0.434787794	-0.440356631
09/14/2018 08:43:00	0.436175032	-0.440486531
09/14/2018 08:44:00	0.437562269	-0.440616431
09/14/2018 08:45:00	0.438949507	-0.440746331
09/14/2018 08:46:00	0.440336744	-0.44087623
09/14/2018 08:47:00	0.441723982	-0.44100613
09/14/2018 08:48:00	0.443111219	-0.44113603
09/14/2018 08:49:00	0.444498456	-0.44126593
09/14/2018 08:50:00	0.445885694	-0.44139583
09/14/2018 08:51:00	0.447272931	-0.44152573

09/14/2018 08:52:00	0.448660169	-0.441655629
09/14/2018 08:53:00	0.450047406	-0.441785529
09/14/2018 08:54:00	0.451434644	-0.441915429
09/14/2018 08:55:00	0.452821881	-0.442045329
09/14/2018 08:56:00	0.454209119	-0.442175229
09/14/2018 08:57:00	0.455596356	-0.442305129
09/14/2018 08:58:00	0.456983594	-0.442435029
09/14/2018 08:59:00	0.458370831	-0.442564928
09/14/2018 09:00:00	0.459758068	-0.442694828
09/14/2018 09:01:00	0.461145306	-0.442824728
09/14/2018 09:02:00	0.462532543	-0.442954628
09/14/2018 09:03:00	0.463919781	-0.443084528
09/14/2018 09:04:00	0.465307018	-0.443214428
09/14/2018 09:05:00	0.466694256	-0.443344327
09/14/2018 09:06:00	0.468081493	-0.443474227
09/14/2018 09:07:00	0.469468731	-0.443604127
09/14/2018 09:08:00	0.470855968	-0.443734027
09/14/2018 09:09:00	0.472243206	-0.443863927
09/14/2018 09:10:00	0.473630443	-0.443993827
09/14/2018 09:11:00	0.47501768	-0.444123726
09/14/2018 09:12:00	0.476404918	-0.444253626
09/14/2018 09:13:00	0.477792155	-0.444383526
09/14/2018 09:14:00	0.479179393	-0.444513426
09/14/2018 09:15:00	0.48056663	-0.444643326
09/14/2018 09:16:00	0.481953868	-0.444773226
09/14/2018 09:17:00	0.483341105	-0.444903125
09/14/2018 09:18:00	0.484728343	-0.445033025
09/14/2018 09:19:00	0.48611558	-0.445162925
09/14/2018 09:20:00	0.487502817	-0.445292825
09/14/2018 09:21:00	0.488890055	-0.445422725
09/14/2018 09:22:00	0.490277292	-0.445552625
09/14/2018 09:23:00	0.49166453	-0.445682524
09/14/2018 09:24:00	0.493051767	-0.445812424
09/14/2018 09:25:00	0.494439005	-0.445942324
09/14/2018 09:26:00	0.495826242	-0.446072224
09/14/2018 09:27:00	0.49721348	-0.446202124
09/14/2018 09:28:00	0.498600717	-0.446332024
09/14/2018 09:29:00	0.499987955	-0.446461923
09/14/2018 09:30:00	0.501375192	-0.446591823
09/14/2018 09:31:00	0.502762429	-0.446721723
09/14/2018 09:32:00	0.504149667	-0.446851623
09/14/2018 09:33:00	0.505536904	-0.446981523
09/14/2018 09:34:00	0.506924142	-0.447111423
09/14/2018 09:35:00	0.508311379	-0.447241323
09/14/2018 09:36:00	0.509698617	-0.447371222
09/14/2018 09:37:00	0.511085854	-0.447501122
09/14/2018 09:38:00	0.512473092	-0.447631022

09/14/2018 09:39:00	0.513860329	-0.447760922
09/14/2018 09:40:00	0.515247566	-0.447890822
09/14/2018 09:41:00	0.516634804	-0.448020722
09/14/2018 09:42:00	0.518022041	-0.448150621
09/14/2018 09:43:00	0.519409279	-0.448280521
09/14/2018 09:44:00	0.520796516	-0.448410421
09/14/2018 09:45:00	0.522183754	-0.448540321
09/14/2018 09:46:00	0.523570991	-0.448670221
09/14/2018 09:47:00	0.524958229	-0.448800121
09/14/2018 09:48:00	0.526345466	-0.44893002
09/14/2018 09:49:00	0.527732704	-0.44905992
09/14/2018 09:50:00	0.529119941	-0.44918982
09/14/2018 09:51:00	0.530507178	-0.44931972
09/14/2018 09:52:00	0.531894416	-0.44944962
09/14/2018 09:53:00	0.533281653	-0.44957952
09/14/2018 09:54:00	0.534668891	-0.449709419
09/14/2018 09:55:00	0.536056128	-0.449839319
09/14/2018 09:56:00	0.537443366	-0.449969219
09/14/2018 09:57:00	0.538830603	Stale
09/14/2018 09:58:00	0.540000021	Stale
09/14/2018 09:59:00	0.540000021	-0.459937858
09/14/2018 10:00:00	0.540000021	-0.459854522
09/14/2018 10:01:00	0.540000021	-0.459771186
09/14/2018 10:02:00	0.540000021	-0.45968785
09/14/2018 10:03:00	0.540000021	-0.459604514
09/14/2018 10:04:00	0.540000021	-0.459521178
09/14/2018 10:05:00	0.540000021	-0.459437842
09/14/2018 10:06:00	0.540000021	-0.459354506
09/14/2018 10:07:00	0.540000021	-0.45927117
09/14/2018 10:08:00	0.540000021	-0.459187834
09/14/2018 10:09:00	0.540000021	-0.459104498
09/14/2018 10:10:00	0.540000021	-0.459021162
09/14/2018 10:11:00	0.540000021	-0.458937826
09/14/2018 10:12:00	0.540000021	-0.45885449
09/14/2018 10:13:00	0.540000021	-0.458771154
09/14/2018 10:14:00	0.540000021	-0.458687818
09/14/2018 10:15:00	0.540000021	-0.458604482
09/14/2018 10:16:00	0.540000021	-0.458521146
09/14/2018 10:17:00	0.540000021	-0.45843781
09/14/2018 10:18:00	0.540000021	-0.458354474
09/14/2018 10:19:00	0.540000021	-0.458271138
09/14/2018 10:20:00	0.540000021	-0.458187802
09/14/2018 10:21:00	0.540000021	-0.458104466
09/14/2018 10:22:00	0.540000021	-0.458021131
09/14/2018 10:23:00	0.540000021	-0.457937795
09/14/2018 10:24:00	0.540000021	-0.457854459
09/14/2018 10:25:00	0.540000021	-0.457771123

09/14/2018 10:26:00	0.540000021	-0.457687787
09/14/2018 10:27:00	0.540000021	-0.457604451
09/14/2018 10:28:00	0.540000021	-0.457521115
09/14/2018 10:29:00	0.540000021	-0.457437779
09/14/2018 10:30:00	0.540000021	-0.457354443
09/14/2018 10:31:00	0.540000021	-0.457271107
09/14/2018 10:32:00	0.540000021	-0.457187771
09/14/2018 10:33:00	0.540000021	-0.457104435
09/14/2018 10:34:00	0.540000021	-0.457021099
09/14/2018 10:35:00	0.540000021	-0.456937763
09/14/2018 10:36:00	0.540000021	-0.456854427
09/14/2018 10:37:00	0.540000021	-0.456771091
09/14/2018 10:38:00	0.540000021	-0.456687755
09/14/2018 10:39:00	0.540000021	-0.456604419
09/14/2018 10:40:00	0.540000021	-0.456521083
09/14/2018 10:41:00	0.540000021	-0.456437747
09/14/2018 10:42:00	0.540000021	-0.456354411
09/14/2018 10:43:00	0.540000021	-0.456271075
09/14/2018 10:44:00	0.540000021	-0.456187739
09/14/2018 10:45:00	0.540000021	-0.456104403
09/14/2018 10:46:00	0.540000021	-0.456021067
09/14/2018 10:47:00	0.540000021	-0.455937731
09/14/2018 10:48:00	0.540000021	-0.455854395
09/14/2018 10:49:00	0.540000021	-0.455771059
09/14/2018 10:50:00	0.540000021	-0.455687723
09/14/2018 10:51:00	0.540000021	-0.455604387
09/14/2018 10:52:00	0.540000021	-0.455521051
09/14/2018 10:53:00	0.540000021	-0.455437715
09/14/2018 10:54:00	0.540000021	-0.455354379
09/14/2018 10:55:00	0.540000021	-0.455271043
09/14/2018 10:56:00	0.540000021	-0.455187707
09/14/2018 10:57:00	0.540000021	-0.455104371
09/14/2018 10:58:00	0.540000021	-0.455021035
09/14/2018 10:59:00	0.540000021	-0.454937699
09/14/2018 11:00:00	0.540000021	-0.454854363
09/14/2018 11:01:00	0.540000021	-0.454771027
09/14/2018 11:02:00	0.540000021	-0.454687691
09/14/2018 11:03:00	0.540000021	-0.454604355
09/14/2018 11:04:00	0.540000021	-0.454521019
09/14/2018 11:05:00	0.540000021	-0.454437683
09/14/2018 11:06:00	0.540000021	-0.454354347
09/14/2018 11:07:00	0.540000021	-0.454271011
09/14/2018 11:08:00	0.540000021	-0.454187675
09/14/2018 11:09:00	0.540000021	-0.454104339
09/14/2018 11:10:00	0.540000021	-0.454021003
09/14/2018 11:11:00	0.540000021	-0.453937667
09/14/2018 11:12:00	0.540000021	-0.453854331

09/14/2018 11:13:00	0.540000021	-0.453770996
09/14/2018 11:14:00	0.540000021	-0.45368766
09/14/2018 11:15:00	0.540000021	-0.453604324
09/14/2018 11:16:00	0.540000021	-0.453520988
09/14/2018 11:17:00	0.540000021	-0.453437652
09/14/2018 11:18:00	0.540000021	-0.453354316
09/14/2018 11:19:00	0.540000021	-0.45327098
09/14/2018 11:20:00	0.540000021	-0.453187644
09/14/2018 11:21:00	0.540000021	-0.453104308
09/14/2018 11:22:00	0.540000021	-0.453020972
09/14/2018 11:23:00	0.540000021	-0.452937636
09/14/2018 11:24:00	0.540000021	-0.452854301
09/14/2018 11:25:00	0.540000021	-0.452770965
09/14/2018 11:26:00	0.540000021	-0.452687629
09/14/2018 11:27:00	0.540000021	-0.452604293
09/14/2018 11:28:00	0.540000021	-0.452520957
09/14/2018 11:29:00	0.540000021	-0.452437621
09/14/2018 11:30:00	0.540000021	-0.452354285
09/14/2018 11:31:00	0.540000021	-0.452270949
09/14/2018 11:32:00	0.540000021	-0.452187613
09/14/2018 11:33:00	0.540000021	-0.452104277
09/14/2018 11:34:00	0.540000021	-0.452020941
09/14/2018 11:35:00	0.540000021	-0.451937605
09/14/2018 11:36:00	0.540000021	-0.451854269
09/14/2018 11:37:00	0.540000021	-0.451770933
09/14/2018 11:38:00	0.540000021	-0.451687597
09/14/2018 11:39:00	0.540000021	-0.451604261
09/14/2018 11:40:00	0.540000021	-0.451520925
09/14/2018 11:41:00	0.540000021	-0.451437589
09/14/2018 11:42:00	0.540000021	-0.451354253
09/14/2018 11:43:00	0.540000021	-0.451270917
09/14/2018 11:44:00	0.540000021	-0.451187581
09/14/2018 11:45:00	0.540000021	-0.451104245
09/14/2018 11:46:00	0.540000021	-0.451020909
09/14/2018 11:47:00	0.540000021	-0.450937573
09/14/2018 11:48:00	0.540000021	-0.450854237
09/14/2018 11:49:00	0.540000021	-0.450770901
09/14/2018 11:50:00	0.540000021	-0.450687565
09/14/2018 11:51:00	0.540000021	-0.450604229
09/14/2018 11:52:00	0.540000021	-0.450520893
09/14/2018 11:53:00	0.540000021	-0.450437557
09/14/2018 11:54:00	0.540000021	-0.450354221
09/14/2018 11:55:00	0.540000021	-0.450270885
09/14/2018 11:56:00	0.540000021	-0.450187549
09/14/2018 11:57:00	0.540000021	-0.450104213
09/14/2018 11:58:00	0.540000021	-0.450020877
09/14/2018 11:59:00	0.540000021	-0.449937541

09/14/2018 12:00:00	0.540000021	-0.449854206
09/14/2018 12:01:00	0.540000021	-0.44977087
09/14/2018 12:02:00	0.540000021	-0.449687534
09/14/2018 12:03:00	0.540000021	-0.449604198
09/14/2018 12:04:00	0.540000021	-0.449520862
09/14/2018 12:05:00	0.540000021	-0.449437526
09/14/2018 12:06:00	0.540000021	-0.44935419
09/14/2018 12:07:00	0.540000021	-0.449270854
09/14/2018 12:08:00	0.540000021	-0.449187518
09/14/2018 12:09:00	0.540000021	-0.449104182
09/14/2018 12:10:00	0.540000021	-0.449020846
09/14/2018 12:11:00	0.540000021	-0.44893751
09/14/2018 12:12:00	0.540000021	-0.448854174
09/14/2018 12:13:00	0.540000021	-0.448770838
09/14/2018 12:14:00	0.540000021	-0.448687502
09/14/2018 12:15:00	0.540000021	-0.448604166
09/14/2018 12:16:00	0.540000021	-0.44852083
09/14/2018 12:17:00	0.540000021	-0.448437494
09/14/2018 12:18:00	0.540000021	-0.448354158
09/14/2018 12:19:00	0.540000021	-0.448270822
09/14/2018 12:20:00	0.540000021	-0.448187486
09/14/2018 12:21:00	0.540000021	-0.44810415
09/14/2018 12:22:00	0.540000021	-0.448020814
09/14/2018 12:23:00	0.540000021	-0.447937478
09/14/2018 12:24:00	0.540000021	-0.447854142
09/14/2018 12:25:00	0.540000021	-0.447770806
09/14/2018 12:26:00	0.540000021	-0.447687471
09/14/2018 12:27:00	0.540000021	-0.447604135
09/14/2018 12:28:00	0.540000021	-0.447520799
09/14/2018 12:29:00	0.540000021	-0.447437463
09/14/2018 12:30:00	0.540000021	-0.447354127
09/14/2018 12:31:00	0.540000021	-0.447270791
09/14/2018 12:32:00	0.540000021	-0.447187455
09/14/2018 12:33:00	0.540000021	-0.447104119
09/14/2018 12:34:00	0.540000021	-0.447020783
09/14/2018 12:35:00	0.540000021	-0.446937447
09/14/2018 12:36:00	0.540000021	-0.446854111
09/14/2018 12:37:00	0.540000021	-0.446770775
09/14/2018 12:38:00	0.540000021	-0.446687439
09/14/2018 12:39:00	0.540000021	-0.446604103
09/14/2018 12:40:00	0.540000021	-0.446520767
09/14/2018 12:41:00	0.540000021	-0.446437431
09/14/2018 12:42:00	0.540000021	-0.446354095
09/14/2018 12:43:00	0.540000021	-0.446270759
09/14/2018 12:44:00	0.540000021	-0.446187423
09/14/2018 12:45:00	0.540000021	-0.446104087
09/14/2018 12:46:00	0.540000021	-0.446020751

09/14/2018 12:47:00	0.540000021	-0.445937415
09/14/2018 12:48:00	0.540000021	-0.445854079
09/14/2018 12:49:00	0.540000021	-0.445770743
09/14/2018 12:50:00	0.540000021	-0.445687407
09/14/2018 12:51:00	0.540000021	-0.445604071
09/14/2018 12:52:00	0.540000021	-0.445520735
09/14/2018 12:53:00	0.540000021	-0.445437399
09/14/2018 12:54:00	0.540000021	-0.445354063
09/14/2018 12:55:00	0.540000021	-0.445270727
09/14/2018 12:56:00	0.540000021	-0.445187391
09/14/2018 12:57:00	0.540000021	-0.445104056
09/14/2018 12:58:00	0.540000021	-0.44502072
09/14/2018 12:59:00	0.540000021	-0.444937384
09/14/2018 13:00:00	0.540000021	-0.444854048
09/14/2018 13:01:00	0.540000021	-0.444770712
09/14/2018 13:02:00	0.540000021	-0.444687376
09/14/2018 13:03:00	0.540000021	-0.44460404
09/14/2018 13:04:00	0.540000021	-0.444520704
09/14/2018 13:05:00	0.540000021	-0.444437368
09/14/2018 13:06:00	0.540000021	-0.444354032
09/14/2018 13:07:00	0.540000021	-0.444270696
09/14/2018 13:08:00	0.540000021	-0.44418736
09/14/2018 13:09:00	0.540000021	-0.444104024
09/14/2018 13:10:00	0.540000021	-0.444020688
09/14/2018 13:11:00	0.540000021	-0.443937352
09/14/2018 13:12:00	0.540000021	-0.443854016
09/14/2018 13:13:00	0.540000021	-0.44377068
09/14/2018 13:14:00	0.540000021	-0.443687344
09/14/2018 13:15:00	0.540000021	-0.443604008
09/14/2018 13:16:00	0.540000021	-0.443520672
09/14/2018 13:17:00	0.540000021	-0.443437336
09/14/2018 13:18:00	0.540000021	-0.443354
09/14/2018 13:19:00	0.540000021	-0.443270664
09/14/2018 13:20:00	0.540000021	-0.443187328
09/14/2018 13:21:00	0.540000021	-0.443103992
09/14/2018 13:22:00	0.540000021	-0.443020656
09/14/2018 13:23:00	0.540000021	-0.44293732
09/14/2018 13:24:00	0.540000021	-0.442853984
09/14/2018 13:25:00	0.540000021	-0.442770648
09/14/2018 13:26:00	0.540000021	-0.442687312
09/14/2018 13:27:00	0.540000021	-0.442603976
09/14/2018 13:28:00	0.540000021	-0.442520641
09/14/2018 13:29:00	0.540000021	-0.442437305
09/14/2018 13:30:00	0.540000021	-0.442353969
09/14/2018 13:31:00	0.540000021	-0.442270633
09/14/2018 13:32:00	0.540000021	-0.442187297
09/14/2018 13:33:00	0.540000021	-0.442103961

09/14/2018 13:34:00	0.540000021	-0.442020625
09/14/2018 13:35:00	0.540000021	-0.441937289
09/14/2018 13:36:00	0.540000021	-0.441853953
09/14/2018 13:37:00	0.540000021	-0.441770617
09/14/2018 13:38:00	0.540000021	-0.441687281
09/14/2018 13:39:00	0.540000021	-0.441603945
09/14/2018 13:40:00	0.540000021	-0.441520609
09/14/2018 13:41:00	0.540000021	-0.441437273
09/14/2018 13:42:00	0.540000021	-0.441353937
09/14/2018 13:43:00	0.540000021	-0.441270601
09/14/2018 13:44:00	0.540000021	-0.441187265
09/14/2018 13:45:00	0.540000021	-0.441103929
09/14/2018 13:46:00	0.540000021	-0.441020593
09/14/2018 13:47:00	0.540000021	-0.440937257
09/14/2018 13:48:00	0.540000021	-0.440853921
09/14/2018 13:49:00	0.540000021	-0.440770585
09/14/2018 13:50:00	0.540000021	-0.440687249
09/14/2018 13:51:00	0.540000021	-0.440603913
09/14/2018 13:52:00	0.540000021	-0.440520577
09/14/2018 13:53:00	0.540000021	-0.440437241
09/14/2018 13:54:00	0.540000021	-0.440353905
09/14/2018 13:55:00	0.540000021	-0.440270569
09/14/2018 13:56:00	0.540000021	-0.440187233
09/14/2018 13:57:00	0.540000021	-0.440103897
09/14/2018 13:58:00	0.540000021	-0.440020561
09/14/2018 13:59:00	0.540000021	-0.439937225
09/14/2018 14:00:00	0.540000021	-0.439853889
09/14/2018 14:01:00	0.540000021	-0.439770554
09/14/2018 14:02:00	0.540000021	-0.439687218
09/14/2018 14:03:00	0.540000021	-0.439603882
09/14/2018 14:04:00	0.540000021	-0.439520546
09/14/2018 14:05:00	0.540000021	-0.439437210
09/14/2018 14:06:00	0.540000021	-0.439353874
09/14/2018 14:07:00	0.540000021	-0.439270538
09/14/2018 14:08:00	0.540000021	-0.439187202
09/14/2018 14:09:00	0.540000021	-0.439103866
09/14/2018 14:10:00	0.540000021	-0.439020530
09/14/2018 14:11:00	0.540000021	-0.438937194
09/14/2018 14:12:00	0.540000021	-0.438853858
09/14/2018 14:13:00	0.540000021	-0.438770522
09/14/2018 14:14:00	0.540000021	-0.438687186
09/14/2018 14:15:00	0.540000021	-0.438603850
09/14/2018 14:16:00	0.540000021	-0.438520514
09/14/2018 14:17:00	0.540000021	-0.438437178
09/14/2018 14:18:00	0.540000021	-0.438353842
09/14/2018 14:19:00	0.540000021	-0.438270506
09/14/2018 14:20:00	0.540000021	-0.438187170

09/14/2018 14:21:00	0.540000021	-0.438103834
09/14/2018 14:22:00	0.540000021	-0.438020498
09/14/2018 14:23:00	0.540000021	-0.437937162
09/14/2018 14:24:00	0.540000021	-0.437853826
09/14/2018 14:25:00	0.540000021	-0.43777049
09/14/2018 14:26:00	0.540000021	-0.437687154
09/14/2018 14:27:00	0.540000021	-0.437603818
09/14/2018 14:28:00	0.540000021	-0.437520482
09/14/2018 14:29:00	0.540000021	-0.437437146
09/14/2018 14:30:00	0.540000021	-0.43735381
09/14/2018 14:31:00	0.540000021	-0.437270475
09/14/2018 14:32:00	0.540000021	-0.437187139
09/14/2018 14:33:00	0.540000021	-0.437103803
09/14/2018 14:34:00	0.540000021	-0.437020467
09/14/2018 14:35:00	0.540000021	-0.436937131
09/14/2018 14:36:00	0.540000021	-0.436853795
09/14/2018 14:37:00	0.540000021	-0.436770459
09/14/2018 14:38:00	0.540000021	-0.436687123
09/14/2018 14:39:00	0.540000021	-0.436603787
09/14/2018 14:40:00	0.540000021	-0.436520451
09/14/2018 14:41:00	0.540000021	-0.436437115
09/14/2018 14:42:00	0.540000021	-0.436353779
09/14/2018 14:43:00	0.540000021	-0.436270443
09/14/2018 14:44:00	0.540000021	-0.436187107
09/14/2018 14:45:00	0.540000021	-0.436103771
09/14/2018 14:46:00	0.540000021	-0.436020435
09/14/2018 14:47:00	0.540000021	-0.435937099
09/14/2018 14:48:00	0.540000021	-0.435853763
09/14/2018 14:49:00	0.540000021	-0.435770427
09/14/2018 14:50:00	0.540000021	-0.435687091
09/14/2018 14:51:00	0.540000021	-0.435603755
09/14/2018 14:52:00	0.540000021	-0.435520419
09/14/2018 14:53:00	0.540000021	-0.435437083
09/14/2018 14:54:00	0.540000021	-0.435353747
09/14/2018 14:55:00	0.540000021	-0.435270411
09/14/2018 14:56:00	0.540000021	-0.435187075
09/14/2018 14:57:00	0.540000021	-0.435103739
09/14/2018 14:58:00	0.540000021	-0.435020403
09/14/2018 14:59:00	0.540000021	-0.434937067
09/14/2018 15:00:00	0.540000021	-0.434853731
09/14/2018 15:01:00	0.540000021	-0.434770395
09/14/2018 15:02:00	0.540000021	-0.43468706
09/14/2018 15:03:00	0.540000021	-0.434603724
09/14/2018 15:04:00	0.540000021	-0.434520388
09/14/2018 15:05:00	0.540000021	-0.434437052
09/14/2018 15:06:00	0.540000021	-0.434353716
09/14/2018 15:07:00	0.540000021	-0.43427038

09/14/2018 15:08:00	0.540000021	-0.434187044
09/14/2018 15:09:00	0.540000021	-0.434103708
09/14/2018 15:10:00	0.540000021	-0.434020372
09/14/2018 15:11:00	0.540000021	-0.433937036
09/14/2018 15:12:00	0.540000021	-0.4338537
09/14/2018 15:13:00	0.540000021	-0.433770364
09/14/2018 15:14:00	0.540000021	-0.433687028
09/14/2018 15:15:00	0.540000021	-0.433603692
09/14/2018 15:16:00	0.540000021	-0.433520356
09/14/2018 15:17:00	0.540000021	-0.43343702
09/14/2018 15:18:00	0.540000021	-0.433353684
09/14/2018 15:19:00	0.540000021	-0.433270348
09/14/2018 15:20:00	0.540000021	-0.433187012
09/14/2018 15:21:00	0.540000021	-0.433103676
09/14/2018 15:22:00	0.540000021	-0.43302034
09/14/2018 15:23:00	0.540000021	-0.432937004
09/14/2018 15:24:00	0.540000021	-0.432853668
09/14/2018 15:25:00	0.540000021	-0.432770332
09/14/2018 15:26:00	0.540000021	-0.432686996
09/14/2018 15:27:00	0.540000021	-0.43260366
09/14/2018 15:28:00	0.540000021	-0.432520324
09/14/2018 15:29:00	0.540000021	-0.432436988
09/14/2018 15:30:00	0.540000021	-0.432353652
09/14/2018 15:31:00	0.540000021	-0.432270316
09/14/2018 15:32:00	0.540000021	-0.43218698
09/14/2018 15:33:00	0.540000021	-0.432103645
09/14/2018 15:34:00	0.540000021	-0.432020309
09/14/2018 15:35:00	0.540000021	-0.431936973
09/14/2018 15:36:00	0.540000021	-0.431853637
09/14/2018 15:37:00	0.540000021	-0.431770301
09/14/2018 15:38:00	0.540000021	-0.431686965
09/14/2018 15:39:00	0.540000021	-0.431603629
09/14/2018 15:40:00	0.540000021	-0.431520293
09/14/2018 15:41:00	0.540000021	-0.431436957
09/14/2018 15:42:00	0.540000021	-0.431353621
09/14/2018 15:43:00	0.540000021	-0.431270285
09/14/2018 15:44:00	0.540000021	-0.431186949
09/14/2018 15:45:00	0.540000021	-0.431103613
09/14/2018 15:46:00	0.540000021	-0.431020277
09/14/2018 15:47:00	0.540000021	-0.430936941
09/14/2018 15:48:00	0.540000021	-0.430853605
09/14/2018 15:49:00	0.540000021	-0.430770269
09/14/2018 15:50:00	0.540000021	-0.430686933
09/14/2018 15:51:00	0.540000021	-0.430603597
09/14/2018 15:52:00	0.540000021	-0.430520261
09/14/2018 15:53:00	0.540000021	-0.430436925
09/14/2018 15:54:00	0.540000021	-0.430353589

09/14/2018 15:55:00	0.540000021	-0.430270253
09/14/2018 15:56:00	0.540000021	-0.430186917
09/14/2018 15:57:00	0.540000021	-0.430103581
09/14/2018 15:58:00	0.540000021	-0.430020245
09/14/2018 15:59:00	0.540000021	-0.429936909
09/14/2018 16:00:00	0.540000021	-0.429853573
09/14/2018 16:01:00	0.540000021	-0.429770237
09/14/2018 16:02:00	0.540000021	-0.429686901
09/14/2018 16:03:00	0.540000021	-0.429603565
09/14/2018 16:04:00	0.540000021	-0.429520229
09/14/2018 16:05:00	0.540000021	-0.429436894
09/14/2018 16:06:00	0.540000021	-0.429353558
09/14/2018 16:07:00	0.540000021	-0.429270222
09/14/2018 16:08:00	0.540000021	-0.429186886
09/14/2018 16:09:00	0.540000021	-0.429103550
09/14/2018 16:10:00	0.540000021	-0.429020214
09/14/2018 16:11:00	0.540000021	-0.428936878
09/14/2018 16:12:00	0.540000021	-0.428853542
09/14/2018 16:13:00	0.540000021	-0.428770206
09/14/2018 16:14:00	0.540000021	-0.428686870
09/14/2018 16:15:00	0.540000021	-0.428603534
09/14/2018 16:16:00	0.540000021	-0.428520198
09/14/2018 16:17:00	0.540000021	-0.428436862
09/14/2018 16:18:00	0.540000021	-0.428353526
09/14/2018 16:19:00	0.540000021	-0.428270190
09/14/2018 16:20:00	0.540000021	-0.428186854
09/14/2018 16:21:00	0.540000021	-0.428103518
09/14/2018 16:22:00	0.540000021	-0.428020182
09/14/2018 16:23:00	0.540000021	-0.427936846
09/14/2018 16:24:00	0.540000021	-0.427853510
09/14/2018 16:25:00	0.540000021	-0.427770174
09/14/2018 16:26:00	0.540000021	-0.427686838
09/14/2018 16:27:00	0.540000021	-0.427603502
09/14/2018 16:28:00	0.540000021	-0.427520166
09/14/2018 16:29:00	0.540000021	-0.427436830
09/14/2018 16:30:00	0.540000021	-0.427353494
09/14/2018 16:31:00	0.540000021	-0.427270158
09/14/2018 16:32:00	0.540000021	-0.427186822
09/14/2018 16:33:00	0.540000021	-0.427103486
09/14/2018 16:34:00	0.540000021	-0.427020150
09/14/2018 16:35:00	0.540000021	-0.426936814
09/14/2018 16:36:00	0.540000021	-0.426853478
09/14/2018 16:37:00	0.540000021	-0.426770142
09/14/2018 16:38:00	0.540000021	-0.426686806
09/14/2018 16:39:00	0.540000021	-0.426603470
09/14/2018 16:40:00	0.540000021	-0.426520134
09/14/2018 16:41:00	0.540000021	-0.426436798

09/14/2018 16:42:00	0.540000021	-0.426353463
09/14/2018 16:43:00	0.540000021	-0.426270127
09/14/2018 16:44:00	0.540000021	-0.426186791
09/14/2018 16:45:00	0.540000021	-0.426103455
09/14/2018 16:46:00	0.540000021	-0.426020119
09/14/2018 16:47:00	0.540000021	-0.425936783
09/14/2018 16:48:00	0.540000021	-0.425853447
09/14/2018 16:49:00	0.540000021	-0.425770111
09/14/2018 16:50:00	0.540000021	-0.425686775
09/14/2018 16:51:00	0.540000021	-0.425603439
09/14/2018 16:52:00	0.540000021	-0.425520103
09/14/2018 16:53:00	0.540000021	-0.425436767
09/14/2018 16:54:00	0.540000021	-0.425353431
09/14/2018 16:55:00	0.540000021	-0.425270095
09/14/2018 16:56:00	0.540000021	-0.425186759
09/14/2018 16:57:00	0.540000021	-0.425103423
09/14/2018 16:58:00	0.540000021	-0.425020087
09/14/2018 16:59:00	0.540000021	-0.424936751
09/14/2018 17:00:00	0.540000021	-0.424853415
09/14/2018 17:01:00	0.540000021	-0.424770079
09/14/2018 17:02:00	0.540000021	-0.424686743
09/14/2018 17:03:00	0.540000021	-0.424603407
09/14/2018 17:04:00	0.540000021	-0.424520071
09/14/2018 17:05:00	0.540000021	-0.424436735
09/14/2018 17:06:00	0.540000021	-0.4243534
09/14/2018 17:07:00	0.540000021	-0.424270064
09/14/2018 17:08:00	0.540000021	-0.424186728
09/14/2018 17:09:00	0.540000021	-0.424103392
09/14/2018 17:10:00	0.540000021	-0.424020056
09/14/2018 17:11:00	0.540000021	-0.42393672
09/14/2018 17:12:00	0.540000021	-0.423853384
09/14/2018 17:13:00	0.540000021	-0.423770048
09/14/2018 17:14:00	0.540000021	-0.423686712
09/14/2018 17:15:00	0.540000021	-0.423603376
09/14/2018 17:16:00	0.540000021	-0.42352004
09/14/2018 17:17:00	0.540000021	-0.423436704
09/14/2018 17:18:00	0.540000021	-0.423353368
09/14/2018 17:19:00	0.540000021	-0.423270032
09/14/2018 17:20:00	0.540000021	-0.423186696
09/14/2018 17:21:00	0.540000021	-0.42310336
09/14/2018 17:22:00	0.540000021	-0.423020024
09/14/2018 17:23:00	0.540000021	-0.422936688
09/14/2018 17:24:00	0.540000021	-0.422853352
09/14/2018 17:25:00	0.540000021	-0.422770016
09/14/2018 17:26:00	0.540000021	-0.42268668
09/14/2018 17:27:00	0.540000021	-0.422603344
09/14/2018 17:28:00	0.540000021	-0.422520008

09/14/2018 17:29:00	0.540000021	-0.422436672
09/14/2018 17:30:00	0.540000021	-0.422353336
09/14/2018 17:31:00	0.540000021	-0.42227
09/14/2018 17:32:00	0.540000021	-0.422186664
09/14/2018 17:33:00	0.540000021	-0.422103328
09/14/2018 17:34:00	0.540000021	-0.422019992
09/14/2018 17:35:00	0.540000021	-0.421936656
09/14/2018 17:36:00	0.540000021	-0.42185332
09/14/2018 17:37:00	0.540000021	-0.421769985
09/14/2018 17:38:00	0.540000021	-0.421686649
09/14/2018 17:39:00	0.540000021	-0.421603313
09/14/2018 17:40:00	0.540000021	-0.421519977
09/14/2018 17:41:00	0.540000021	-0.421436641
09/14/2018 17:42:00	0.540000021	-0.421353305
09/14/2018 17:43:00	0.540000021	-0.421269969
09/14/2018 17:44:00	0.540000021	-0.421186633
09/14/2018 17:45:00	0.540000021	-0.421103297
09/14/2018 17:46:00	0.540000021	-0.421019961
09/14/2018 17:47:00	0.540000021	-0.420936625
09/14/2018 17:48:00	0.540000021	-0.420853289
09/14/2018 17:49:00	0.540000021	-0.420769953
09/14/2018 17:50:00	0.540000021	-0.420686617
09/14/2018 17:51:00	0.540000021	-0.420603281
09/14/2018 17:52:00	0.540000021	-0.420519945
09/14/2018 17:53:00	0.540012907	-0.420436609
09/14/2018 17:54:00	0.540094875	-0.420353273
09/14/2018 17:55:00	0.540176843	-0.420269937
09/14/2018 17:56:00	0.540258811	-0.420186601
09/14/2018 17:57:00	0.540340779	-0.420103265
09/14/2018 17:58:00	0.540422747	-0.420019929
09/14/2018 17:59:00	0.540504715	-0.419936595
09/14/2018 18:00:00	0.540586683	-0.419853262
09/14/2018 18:01:00	0.540668651	-0.419769928
09/14/2018 18:02:00	0.540750619	-0.419686594
09/14/2018 18:03:00	0.540832587	-0.419603261
09/14/2018 18:04:00	0.540914555	-0.419519927
09/14/2018 18:05:00	0.540996523	-0.419436594
09/14/2018 18:06:00	0.541078492	-0.419353262
09/14/2018 18:07:00	0.54116046	-0.419269927
09/14/2018 18:08:00	0.541242428	-0.419186593
09/14/2018 18:09:00	0.541324396	-0.419103262
09/14/2018 18:10:00	0.541406364	-0.419019926
09/14/2018 18:11:00	0.541488332	-0.418936593
09/14/2018 18:12:00	0.5415703	-0.418853259
09/14/2018 18:13:00	0.541652268	-0.418769926
09/14/2018 18:14:00	0.541734236	-0.418686592
09/14/2018 18:15:00	0.541816204	-0.418603258

09/14/2018 18:16:00	0.541898172	-0.418519925
09/14/2018 18:17:00	0.54198014	-0.418436591
09/14/2018 18:18:00	0.542062108	-0.418353258
09/14/2018 18:19:00	0.542144076	-0.418269924
09/14/2018 18:20:00	0.542226044	-0.418186591
09/14/2018 18:21:00	0.542308012	-0.418103257
09/14/2018 18:22:00	0.54238998	-0.418019924
09/14/2018 18:23:00	0.542471948	-0.41793659
09/14/2018 18:24:00	0.542553916	-0.417853257
09/14/2018 18:25:00	0.542635885	-0.417769923
09/14/2018 18:26:00	0.542717853	-0.41768659
09/14/2018 18:27:00	0.542799821	-0.417603256
09/14/2018 18:28:00	0.542881789	-0.417519922
09/14/2018 18:29:00	0.542963757	-0.417436589
09/14/2018 18:30:00	0.543045725	-0.417353255
09/14/2018 18:31:00	0.543127693	-0.417269922
09/14/2018 18:32:00	0.543209661	-0.417186588
09/14/2018 18:33:00	0.543291629	-0.417103255
09/14/2018 18:34:00	0.543373597	-0.417019921
09/14/2018 18:35:00	0.543455565	-0.416936588
09/14/2018 18:36:00	0.543537533	-0.416853254
09/14/2018 18:37:00	0.543619501	-0.416769921
09/14/2018 18:38:00	0.543701469	-0.416686587
09/14/2018 18:39:00	0.543783437	-0.416603254
09/14/2018 18:40:00	0.543865405	-0.41651992
09/14/2018 18:41:00	0.543947373	-0.416436586
09/14/2018 18:42:00	0.544029341	-0.416353253
09/14/2018 18:43:00	0.544111309	-0.416269919
09/14/2018 18:44:00	0.544193278	-0.416186586
09/14/2018 18:45:00	0.544275246	-0.416103252
09/14/2018 18:46:00	0.544357214	-0.416019919
09/14/2018 18:47:00	0.544439182	-0.415936585
09/14/2018 18:48:00	0.54452115	-0.415853252
09/14/2018 18:49:00	0.544603118	-0.415769918
09/14/2018 18:50:00	0.544685086	-0.415686585
09/14/2018 18:51:00	0.544767054	-0.415603251
09/14/2018 18:52:00	0.544849022	-0.415519918
09/14/2018 18:53:00	0.54493099	-0.415436584
09/14/2018 18:54:00	0.545012958	-0.41535325
09/14/2018 18:55:00	0.545094926	-0.415269917
09/14/2018 18:56:00	0.545176894	-0.415186583
09/14/2018 18:57:00	0.545258862	-0.41510325
09/14/2018 18:58:00	0.54534083	-0.415019916
09/14/2018 18:59:00	0.545422798	-0.414936583
09/14/2018 19:00:00	0.545504766	-0.414853249
09/14/2018 19:01:00	0.545586734	-0.414769916
09/14/2018 19:02:00	0.545668702	-0.414686582

09/14/2018 19:03:00	0.545750671	-0.414603249
09/14/2018 19:04:00	0.545832639	-0.414519915
09/14/2018 19:05:00	0.545914607	-0.414436582
09/14/2018 19:06:00	0.545996575	-0.414353248
09/14/2018 19:07:00	0.546078543	-0.414269914
09/14/2018 19:08:00	0.546160511	-0.414186581
09/14/2018 19:09:00	0.546242479	-0.414103247
09/14/2018 19:10:00	0.546324447	-0.414019914
09/14/2018 19:11:00	0.546406415	-0.41393658
09/14/2018 19:12:00	0.546488383	-0.413853247
09/14/2018 19:13:00	0.546570351	-0.413769913
09/14/2018 19:14:00	0.546652319	-0.41368658
09/14/2018 19:15:00	0.546734287	-0.413603246
09/14/2018 19:16:00	0.546816255	-0.413519913
09/14/2018 19:17:00	0.546898223	-0.413436579
09/14/2018 19:18:00	0.546980191	-0.413353246
09/14/2018 19:19:00	0.547062159	-0.413269912
09/14/2018 19:20:00	0.547144127	-0.413186578
09/14/2018 19:21:00	0.547226096	-0.413103245
09/14/2018 19:22:00	0.547308064	-0.413019911
09/14/2018 19:23:00	0.547390032	-0.412936578
09/14/2018 19:24:00	0.547472	-0.412853244
09/14/2018 19:25:00	0.547553968	-0.412769911
09/14/2018 19:26:00	0.547635936	-0.412686577
09/14/2018 19:27:00	0.547717904	-0.412603244
09/14/2018 19:28:00	0.547799872	-0.41251991
09/14/2018 19:29:00	0.54788184	-0.412436577
09/14/2018 19:30:00	0.547963808	-0.412353243
09/14/2018 19:31:00	0.548045776	-0.41226991
09/14/2018 19:32:00	0.548127744	-0.412186576
09/14/2018 19:33:00	0.548209712	-0.412103242
09/14/2018 19:34:00	0.54829168	-0.412019909
09/14/2018 19:35:00	0.548373648	-0.411936575
09/14/2018 19:36:00	0.548455616	-0.411853242
09/14/2018 19:37:00	0.548537584	-0.411769908
09/14/2018 19:38:00	0.548619552	-0.411686575
09/14/2018 19:39:00	0.54870152	-0.411603241
09/14/2018 19:40:00	0.548783489	-0.411519908
09/14/2018 19:41:00	0.548865457	-0.411436574
09/14/2018 19:42:00	0.548947425	-0.411353241
09/14/2018 19:43:00	0.549029393	-0.411269907
09/14/2018 19:44:00	0.549111361	-0.411186573
09/14/2018 19:45:00	0.549193329	-0.41110324
09/14/2018 19:46:00	0.549275297	-0.411019906
09/14/2018 19:47:00	0.549357265	-0.410936573
09/14/2018 19:48:00	0.549439233	-0.410853239
09/14/2018 19:49:00	0.549521201	-0.410769906

09/14/2018 19:50:00	0.549603169	-0.410686572
09/14/2018 19:51:00	0.549685137	-0.410603239
09/14/2018 19:52:00	0.549767105	-0.410519905
09/14/2018 19:53:00	0.549849073	-0.410436572
09/14/2018 19:54:00	0.549931041	-0.410353238
09/14/2018 19:55:00	0.550013009	-0.410269905
09/14/2018 19:56:00	0.550094977	-0.410186571
09/14/2018 19:57:00	0.550176945	-0.410103237
09/14/2018 19:58:00	0.550258913	-0.410019904
09/14/2018 19:59:00	0.550340882	-0.40993657
09/14/2018 20:00:00	0.55042285	-0.409853237
09/14/2018 20:01:00	0.550504818	-0.409769903
09/14/2018 20:02:00	0.550586786	-0.40968657
09/14/2018 20:03:00	0.550668754	-0.409603236
09/14/2018 20:04:00	0.550750722	-0.409519903
09/14/2018 20:05:00	0.55083269	-0.409436569
09/14/2018 20:06:00	0.550914658	-0.409353236
09/14/2018 20:07:00	0.550996626	-0.409269902
09/14/2018 20:08:00	0.551078594	-0.409186569
09/14/2018 20:09:00	0.551160562	-0.409103235
09/14/2018 20:10:00	0.55124253	-0.409019901
09/14/2018 20:11:00	0.551324498	-0.408936568
09/14/2018 20:12:00	0.551406466	-0.408853234
09/14/2018 20:13:00	0.551488434	-0.408769901
09/14/2018 20:14:00	0.551570402	-0.408686567
09/14/2018 20:15:00	0.55165237	-0.408603234
09/14/2018 20:16:00	0.551734338	-0.4085199
09/14/2018 20:17:00	0.551816306	-0.408436567
09/14/2018 20:18:00	0.551898275	-0.408353233
09/14/2018 20:19:00	0.551980243	-0.4082699
09/14/2018 20:20:00	0.552062211	-0.408186566
09/14/2018 20:21:00	0.552144179	-0.408103233
09/14/2018 20:22:00	0.552226147	-0.408019899
09/14/2018 20:23:00	0.552308115	-0.407936565
09/14/2018 20:24:00	0.552390083	-0.407853232
09/14/2018 20:25:00	0.552472051	-0.407769898
09/14/2018 20:26:00	0.552554019	-0.407686565
09/14/2018 20:27:00	0.552635987	-0.407603231
09/14/2018 20:28:00	0.552717955	-0.407519898
09/14/2018 20:29:00	0.552799923	-0.407436564
09/14/2018 20:30:00	0.552881891	-0.407353231
09/14/2018 20:31:00	0.552963859	-0.407269897
09/14/2018 20:32:00	0.553045827	-0.407186564
09/14/2018 20:33:00	0.553127795	-0.40710323
09/14/2018 20:34:00	0.553209763	-0.407019897
09/14/2018 20:35:00	0.553291731	-0.406936563
09/14/2018 20:36:00	0.553373699	-0.406853229

09/14/2018 20:37:00	0.553455668	-0.406769896
09/14/2018 20:38:00	0.553537636	-0.406686562
09/14/2018 20:39:00	0.553619604	-0.406603229
09/14/2018 20:40:00	0.553701572	-0.406519895
09/14/2018 20:41:00	0.55378354	-0.406436562
09/14/2018 20:42:00	0.553865508	-0.406353228
09/14/2018 20:43:00	0.553947476	-0.406269895
09/14/2018 20:44:00	0.554029444	-0.406186561
09/14/2018 20:45:00	0.554111412	-0.406103228
09/14/2018 20:46:00	0.55419338	-0.406019894
09/14/2018 20:47:00	0.554275348	-0.405936561
09/14/2018 20:48:00	0.554357316	-0.405853227
09/14/2018 20:49:00	0.554439284	-0.405769893
09/14/2018 20:50:00	0.554521252	-0.40568656
09/14/2018 20:51:00	0.55460322	-0.405603226
09/14/2018 20:52:00	0.554685188	-0.405519893
09/14/2018 20:53:00	0.554767156	-0.405436559
09/14/2018 20:54:00	0.554849124	-0.405353226
09/14/2018 20:55:00	0.554931093	-0.405269892
09/14/2018 20:56:00	0.555013061	-0.405186559
09/14/2018 20:57:00	0.555095029	-0.405103225
09/14/2018 20:58:00	0.555176997	-0.405019892
09/14/2018 20:59:00	0.555258965	-0.404936558
09/14/2018 21:00:00	0.555340933	-0.404853225
09/14/2018 21:01:00	0.555422901	-0.404769891
09/14/2018 21:02:00	0.555504869	-0.404686557
09/14/2018 21:03:00	0.555586837	-0.404603224
09/14/2018 21:04:00	0.555668805	-0.40451989
09/14/2018 21:05:00	0.555750773	-0.404436557
09/14/2018 21:06:00	0.555832741	-0.404353223
09/14/2018 21:07:00	0.555914709	-0.40426989
09/14/2018 21:08:00	0.555996677	-0.404186556
09/14/2018 21:09:00	0.556078645	-0.404103223
09/14/2018 21:10:00	0.556160613	-0.404019889
09/14/2018 21:11:00	0.556242581	-0.403936556
09/14/2018 21:12:00	0.556324549	-0.403853222
09/14/2018 21:13:00	0.556406517	-0.403769889
09/14/2018 21:14:00	0.556488486	-0.403686555
09/14/2018 21:15:00	0.556570454	-0.403603221
09/14/2018 21:16:00	0.556652422	-0.403519888
09/14/2018 21:17:00	0.55673439	-0.403436554
09/14/2018 21:18:00	0.556816358	-0.403353221
09/14/2018 21:19:00	0.556898326	-0.403269887
09/14/2018 21:20:00	0.556980294	-0.403186554
09/14/2018 21:21:00	0.557062262	-0.40310322
09/14/2018 21:22:00	0.55714423	-0.403019887
09/14/2018 21:23:00	0.557226198	-0.402936553

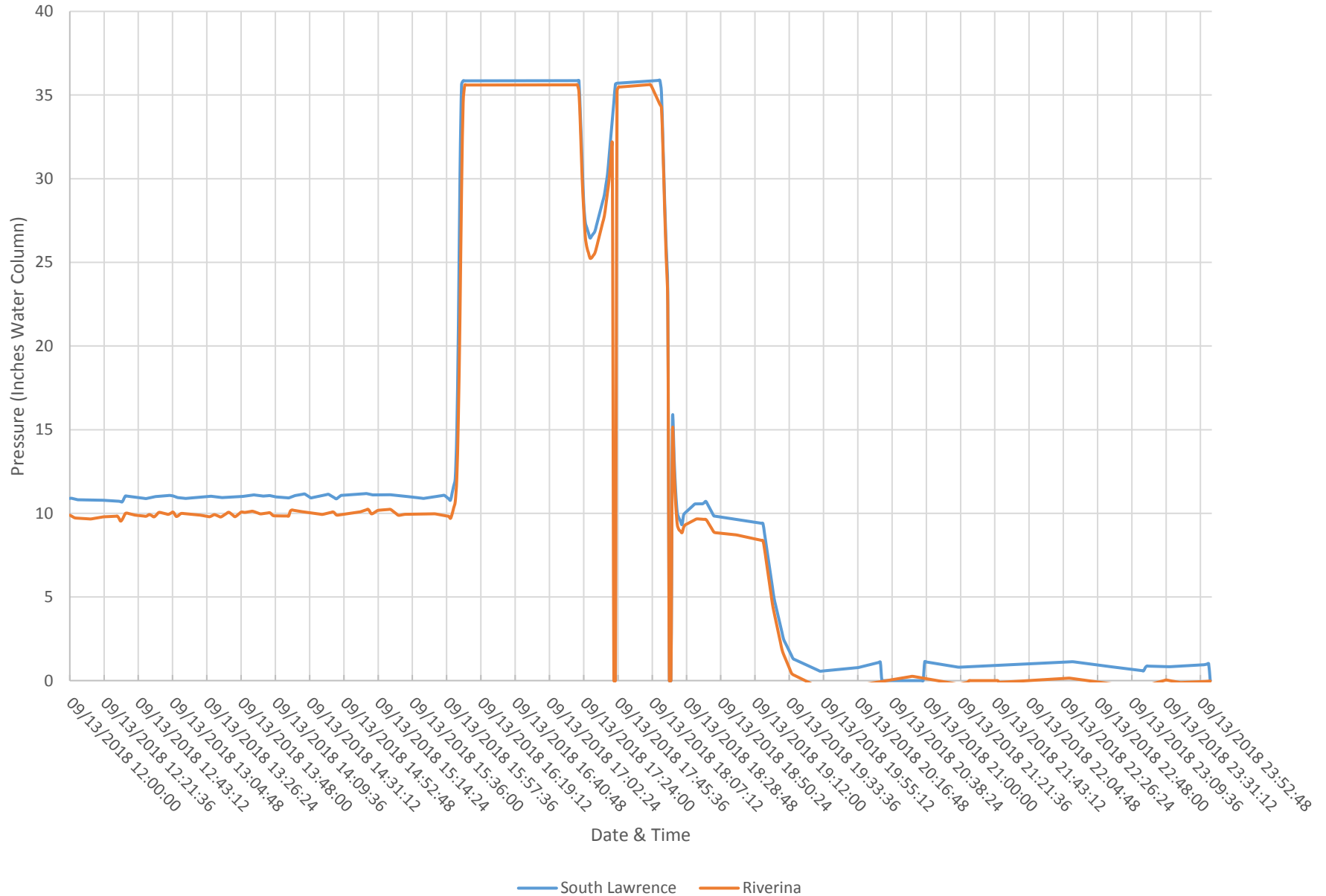
09/14/2018 21:24:00	0.557308166	-0.40285322
09/14/2018 21:25:00	0.557390134	-0.402769886
09/14/2018 21:26:00	0.557472102	-0.402686553
09/14/2018 21:27:00	0.55755407	-0.402603219
09/14/2018 21:28:00	0.557636038	-0.402519885
09/14/2018 21:29:00	0.557718006	-0.402436552
09/14/2018 21:30:00	0.557799974	-0.402353218
09/14/2018 21:31:00	0.557881942	-0.402269885
09/14/2018 21:32:00	0.55796391	-0.402186551
09/14/2018 21:33:00	0.558045879	-0.402103218
09/14/2018 21:34:00	0.558127847	-0.402019884
09/14/2018 21:35:00	0.558209815	-0.401936551
09/14/2018 21:36:00	0.558291783	-0.401853217
09/14/2018 21:37:00	0.558373751	-0.401769884
09/14/2018 21:38:00	0.558455719	-0.40168655
09/14/2018 21:39:00	0.558537687	-0.401603217
09/14/2018 21:40:00	0.558619655	-0.401519883
09/14/2018 21:41:00	0.558701623	-0.401436549
09/14/2018 21:42:00	0.558783591	-0.401353216
09/14/2018 21:43:00	0.558865559	-0.401269882
09/14/2018 21:44:00	0.558947527	-0.401186549
09/14/2018 21:45:00	0.559029495	-0.401103215
09/14/2018 21:46:00	0.559111463	-0.401019882
09/14/2018 21:47:00	0.559193431	-0.400936548
09/14/2018 21:48:00	0.559275399	-0.400853215
09/14/2018 21:49:00	0.559357367	-0.400769881
09/14/2018 21:50:00	0.559439335	-0.400686548
09/14/2018 21:51:00	0.559521303	-0.400603214
09/14/2018 21:52:00	0.559603272	-0.400519881
09/14/2018 21:53:00	0.55968524	-0.400436547
09/14/2018 21:54:00	0.559767208	-0.400353213
09/14/2018 21:55:00	0.559849176	-0.40026988
09/14/2018 21:56:00	0.559931144	-0.400186546
09/14/2018 21:57:00	0.560013112	-0.400103213
09/14/2018 21:58:00	0.56009508	-0.400019879
09/14/2018 21:59:00	0.560177048	-0.399936546
09/14/2018 22:00:00	0.560259016	-0.399853212
09/14/2018 22:01:00	0.560340984	-0.399769879
09/14/2018 22:02:00	0.560422952	-0.399686545
09/14/2018 22:03:00	0.56050492	-0.399603212
09/14/2018 22:04:00	0.560586888	-0.399519878
09/14/2018 22:05:00	0.560668856	-0.399436545
09/14/2018 22:06:00	0.560750824	-0.399353211
09/14/2018 22:07:00	0.560832792	-0.399269877
09/14/2018 22:08:00	0.56091476	-0.399186544
09/14/2018 22:09:00	0.560996728	-0.39910321
09/14/2018 22:10:00	0.561078696	-0.399019877

09/14/2018 22:11:00	0.561160665	-0.398936543
09/14/2018 22:12:00	0.561242633	-0.39885321
09/14/2018 22:13:00	0.561324601	-0.398769876
09/14/2018 22:14:00	0.561406569	-0.398686543
09/14/2018 22:15:00	0.561488537	-0.398603209
09/14/2018 22:16:00	0.561570505	-0.398519876
09/14/2018 22:17:00	0.561652473	-0.398436542
09/14/2018 22:18:00	0.561734441	-0.398353209
09/14/2018 22:19:00	0.561816409	-0.398269875
09/14/2018 22:20:00	0.561898377	-0.398186541
09/14/2018 22:21:00	0.561980345	-0.398103208
09/14/2018 22:22:00	0.562062313	-0.398019874
09/14/2018 22:23:00	0.562144281	-0.397936541
09/14/2018 22:24:00	0.562226249	-0.397853207
09/14/2018 22:25:00	0.562308217	-0.397769874
09/14/2018 22:26:00	0.562390185	-0.39768654
09/14/2018 22:27:00	0.562472153	-0.397603207
09/14/2018 22:28:00	0.562554121	-0.397519873
09/14/2018 22:29:00	0.56263609	-0.39743654
09/14/2018 22:30:00	0.562718058	-0.397353206
09/14/2018 22:31:00	0.562800026	-0.397269873
09/14/2018 22:32:00	0.562881994	-0.397186539
09/14/2018 22:33:00	0.562963962	-0.397103205
09/14/2018 22:34:00	0.56304593	-0.397019872
09/14/2018 22:35:00	0.563127898	-0.396936538
09/14/2018 22:36:00	0.563209866	-0.396853205
09/14/2018 22:37:00	0.563291834	-0.396769871
09/14/2018 22:38:00	0.563373802	-0.396686538
09/14/2018 22:39:00	0.56345577	-0.396603204
09/14/2018 22:40:00	0.563537738	-0.396519871
09/14/2018 22:41:00	0.563619706	-0.396436537
09/14/2018 22:42:00	0.563701674	-0.396353204
09/14/2018 22:43:00	0.563783642	-0.39626987
09/14/2018 22:44:00	0.56386561	-0.396186537
09/14/2018 22:45:00	0.563947578	-0.396103203
09/14/2018 22:46:00	0.564029546	-0.396019869
09/14/2018 22:47:00	0.564111514	-0.395936536
09/14/2018 22:48:00	0.564193483	-0.395853202
09/14/2018 22:49:00	0.564275451	-0.395769869
09/14/2018 22:50:00	0.564357419	-0.395686535
09/14/2018 22:51:00	0.564439387	-0.395603202
09/14/2018 22:52:00	0.564521355	-0.395519868
09/14/2018 22:53:00	0.564603323	-0.395436535
09/14/2018 22:54:00	0.564685291	-0.395353201
09/14/2018 22:55:00	0.564767259	-0.395269868
09/14/2018 22:56:00	0.564849227	-0.395186534
09/14/2018 22:57:00	0.564931195	-0.395103201

09/14/2018 22:58:00	0.565013163	-0.395019867
09/14/2018 22:59:00	0.565095131	-0.394936533
09/14/2018 23:00:00	0.565177099	-0.3948532
09/14/2018 23:01:00	0.565259067	-0.394769866
09/14/2018 23:02:00	0.565341035	-0.394686533
09/14/2018 23:03:00	0.565423003	-0.394603199
09/14/2018 23:04:00	0.565504971	-0.394519866
09/14/2018 23:05:00	0.565586939	-0.394436532
09/14/2018 23:06:00	0.565668907	-0.394353199
09/14/2018 23:07:00	0.565750876	-0.394269865
09/14/2018 23:08:00	0.565832844	-0.394186532
09/14/2018 23:09:00	0.565914812	-0.394103198
09/14/2018 23:10:00	0.56599678	-0.394019865
09/14/2018 23:11:00	0.566078748	-0.393936531
09/14/2018 23:12:00	0.566160716	-0.393853197
09/14/2018 23:13:00	0.566242684	-0.393769864
09/14/2018 23:14:00	0.566324652	-0.39368653
09/14/2018 23:15:00	0.56640662	-0.393603197
09/14/2018 23:16:00	0.566488588	-0.393519863
09/14/2018 23:17:00	0.566570556	-0.39343653
09/14/2018 23:18:00	0.566652524	-0.393353196
09/14/2018 23:19:00	0.566734492	-0.393269863
09/14/2018 23:20:00	0.56681646	-0.393186529
09/14/2018 23:21:00	0.566898428	-0.393103196
09/14/2018 23:22:00	0.566980396	-0.393019862
09/14/2018 23:23:00	0.567062364	-0.392936529
09/14/2018 23:24:00	0.567144332	-0.392853195
09/14/2018 23:25:00	0.5672263	-0.392769861
09/14/2018 23:26:00	0.567308269	-0.392686528
09/14/2018 23:27:00	0.567390237	-0.392603194
09/14/2018 23:28:00	0.567472205	-0.392519861
09/14/2018 23:29:00	0.567554173	-0.392436527
09/14/2018 23:30:00	0.567636141	-0.392353194
09/14/2018 23:31:00	0.567718109	-0.39226986
09/14/2018 23:32:00	0.567800077	-0.392186527
09/14/2018 23:33:00	0.567882045	-0.392103193
09/14/2018 23:34:00	0.567964013	-0.39201986
09/14/2018 23:35:00	0.568045981	-0.391936526
09/14/2018 23:36:00	0.568127949	-0.391853193
09/14/2018 23:37:00	0.568209917	-0.391769859
09/14/2018 23:38:00	0.568291885	-0.391686525
09/14/2018 23:39:00	0.568373853	-0.391603192
09/14/2018 23:40:00	0.568455821	-0.391519858
09/14/2018 23:41:00	0.568537789	-0.391436525
09/14/2018 23:42:00	0.568619757	-0.391353191
09/14/2018 23:43:00	0.568701725	-0.391269858
09/14/2018 23:44:00	0.568783693	-0.391186524

09/14/2018 23:45:00	0.568865662	-0.391103191
09/14/2018 23:46:00	0.56894763	-0.391019857
09/14/2018 23:47:00	0.569029598	-0.390936524
09/14/2018 23:48:00	0.569111566	-0.39085319
09/14/2018 23:49:00	0.569193534	-0.390769857
09/14/2018 23:50:00	0.569275502	-0.390686523
09/14/2018 23:51:00	0.56935747	-0.390603189
09/14/2018 23:52:00	0.569439438	-0.390519856
09/14/2018 23:53:00	0.569521406	-0.390436522
09/14/2018 23:54:00	0.569603374	-0.390353189
09/14/2018 23:55:00	0.569685342	-0.390269855
09/14/2018 23:56:00	0.56976731	-0.390186522
09/14/2018 23:57:00	0.569849278	-0.390103188
09/14/2018 23:58:00	0.569931246	-0.390019855
09/14/2018 23:59:00 Stale		-0.389936521

South Lawrence & Riverina SCADA Points



Audit Trail Report (Without Summary)

Report Name: MasterLink32 Audit Trail Report (Without Summary)

Report Date: 9/13/2018

Report Selections: 1 site, Last 150 Days

Site Name: South Lawrence Telemeter

Site Id: 13245134-13245134

Site Location: Lawrence

Date	Time	P1 Int Low	P1 Int High	P1 Int Average	P2 Int Low	P2 Int High	P2 Int Average	P3 Int Average	Case Temperature	Dig Inp 1 Alarm	---	Log Trigger
		in WC	in WC	in WC	PSIG	PSIG	PSIG	Volts	F	----	----	
4/21/2018	22:15:00	10.89	11.29	11.10	-0.21	-0.13	-0.16	14.10	53.12	0	0	Time
4/21/2018	22:30:00	10.89	11.38	11.13	-0.21	-0.13	-0.16	14.09	52.99	0	0	Time
4/21/2018	22:45:00	10.73	11.10	10.92	-0.20	-0.13	-0.16	14.09	52.82	0	0	Time
4/21/2018	23:00:00	10.90	11.25	11.04	-0.24	-0.13	-0.16	14.09	52.76	0	0	Time
4/21/2018	23:15:00	10.77	11.23	11.04	-0.21	-0.13	-0.16	14.09	52.63	0	0	Time
4/21/2018	23:30:00	10.89	11.23	11.09	-0.21	-0.14	-0.16	14.10	52.48	0	0	Time
4/21/2018	23:45:00	10.94	11.36	11.14	-0.22	-0.14	-0.16	14.09	52.48	0	0	Time
4/22/2018	00:00:00	10.86	11.23	11.05	-0.21	-0.13	-0.16	14.09	52.34	0	0	Time
4/22/2018	00:15:00	10.83	11.48	11.09	-0.20	-0.12	-0.16	14.10	52.23	0	0	Time
4/22/2018	00:30:00	10.82	11.27	11.02	-0.22	-0.13	-0.17	14.09	52.12	0	0	Time
4/22/2018	00:45:00	10.81	11.15	10.97	-0.21	-0.13	-0.17	14.09	51.96	0	0	Time
4/22/2018	01:00:00	10.86	11.20	11.04	-0.23	-0.12	-0.16	14.10	51.84	0	0	Time
4/22/2018	01:15:00	10.74	11.27	10.99	-0.21	-0.13	-0.16	14.11	51.82	0	0	Time
4/22/2018	01:30:00	11.02	11.39	11.19	-0.22	-0.11	-0.16	14.12	51.65	0	0	Time
4/22/2018	01:45:00	10.83	11.19	11.02	-0.22	-0.12	-0.16	14.12	51.59	0	0	Time
4/22/2018	02:00:00	10.89	11.21	11.05	-0.22	-0.11	-0.16	14.12	51.53	0	0	Time
4/22/2018	02:15:00	10.71	11.12	10.95	-0.21	-0.11	-0.16	14.13	51.41	0	0	Time
4/22/2018	02:30:00	10.74	11.15	10.98	-0.22	-0.11	-0.16	14.12	51.32	0	0	Time
4/22/2018	02:45:00	10.71	11.11	10.90	-0.22	-0.11	-0.16	14.13	51.30	0	0	Time
4/22/2018	03:00:00	10.63	10.99	10.79	-0.23	-0.10	-0.16	14.12	51.14	0	0	Time
4/22/2018	03:15:00	10.63	10.99	10.76	-0.22	-0.10	-0.16	14.12	51.13	0	0	Time
4/22/2018	03:30:00	10.58	10.95	10.72	-0.23	-0.11	-0.16	14.12	51.01	0	0	Time

* - Records have been modified
9/13/2018 10:38:51 PM

Audit Trail Report (Without Summary)

Report Name: MasterLink32 Audit Trail Report (Without Summary)

Report Date: 9/13/2018

Report Selections: 1 site, Last 150 Days

Site Name: South Lawrence Telemeter

Site Id: 13245134-13245134

Site Location: Lawrence

Date	Time	P1 Int Low	P1 Int High	P1 Int Average	P2 Int Low	P2 Int High	P2 Int Average	P3 Int Average	Case Temperature	Dig Inp 1 Alarm	---	Log Trigger
		in WC	in WC	in WC	PSIG	PSIG	PSIG	Volts	F	----	----	
4/22/2018	03:45:00	10.50	10.91	10.72	-0.24	-0.11	-0.17	14.12	51.04	0	0	Time
4/22/2018	04:00:00	10.41	10.87	10.63	-0.22	-0.12	-0.16	14.12	51.04	0	0	Time
4/22/2018	04:15:00	10.39	10.83	10.60	-0.22	-0.10	-0.16	14.12	51.04	0	0	Time
4/22/2018	04:30:00	10.34	10.83	10.58	-0.23	-0.12	-0.16	14.12	51.01	0	0	Time
4/22/2018	04:45:00	10.30	10.60	10.47	-0.22	-0.11	-0.17	14.12	51.04	0	0	Time
4/22/2018	05:00:00	10.15	10.51	10.37	-0.22	-0.11	-0.16	14.12	51.04	0	0	Time
4/22/2018	05:15:00	10.22	10.52	10.35	-0.22	-0.12	-0.16	14.12	51.14	0	0	Time
4/22/2018	05:30:00	10.26	10.47	10.38	-0.22	-0.12	-0.16	14.12	51.25	0	0	Time
4/22/2018	05:45:00	10.34	10.67	10.51	-0.21	-0.13	-0.16	14.12	51.48	0	0	Time
4/22/2018	06:00:00	10.39	10.71	10.54	-0.21	-0.13	-0.16	14.12	51.69	0	0	Time
4/22/2018	06:15:00	10.42	10.70	10.59	-0.21	-0.13	-0.16	14.12	51.90	0	0	Time
4/22/2018	06:30:00	10.54	10.83	10.69	-0.22	-0.13	-0.16	14.11	52.19	0	0	Time
4/22/2018	06:45:00	10.54	10.86	10.69	-0.22	-0.14	-0.17	14.09	52.66	0	0	Time
4/22/2018	07:00:00	10.50	10.86	10.69	-0.20	-0.14	-0.17	14.10	53.18	0	0	Time
4/22/2018	07:15:00	10.49	10.85	10.70	-0.20	-0.14	-0.17	14.09	53.80	0	0	Time
4/22/2018	07:30:00	10.56	10.94	10.76	-0.19	-0.14	-0.17	14.08	54.35	0	0	Time
4/22/2018	07:45:00	10.56	10.91	10.77	-0.20	-0.14	-0.17	14.07	54.96	0	0	Time
4/22/2018	08:00:00	10.67	11.03	10.81	-0.20	-0.14	-0.17	14.07	55.60	0	0	Time
4/22/2018	08:15:00	10.66	11.08	10.92	-0.20	-0.14	-0.17	14.05	56.35	0	0	Time
4/22/2018	08:30:00	10.66	11.10	10.89	-0.21	-0.14	-0.17	14.03	57.22	0	0	Time
4/22/2018	08:45:00	10.73	11.17	10.92	-0.21	-0.14	-0.17	14.02	58.21	0	0	Time
4/22/2018	09:00:00	10.76	11.12	10.92	-0.22	-0.14	-0.17	14.00	59.53	0	0	Time

* - Records have been modified
9/13/2018 10:38:51 PM

Audit Trail Report (Without Summary)

Report Name: MasterLink32 Audit Trail Report (Without Summary)

Report Date: 9/13/2018

Report Selections: 1 site, Last 150 Days

Site Name: South Lawrence Telemeter

Site Id: 13245134-13245134

Site Location: Lawrence

Date	Time	P1 Int Low	P1 Int High	P1 Int Average	P2 Int Low	P2 Int High	P2 Int Average	P3 Int Average	Case Temperature	Dig Inp 1 Alarm	---	Log Trigger
		in WC	in WC	in WC	PSIG	PSIG	PSIG	Volts	F	----	----	
4/22/2018	09:15:00	10.79	11.06	10.94	-0.21	-0.14	-0.17	13.98	60.69	0	0	Time
4/22/2018	09:30:00	10.78	11.15	10.99	-0.21	-0.14	-0.17	13.95	61.68	0	0	Time
4/22/2018	09:45:00	10.85	11.12	10.99	-0.21	-0.14	-0.18	13.94	62.86	0	0	Time
4/22/2018	10:00:00	10.76	11.08	10.93	-0.21	-0.14	-0.17	13.92	63.71	0	0	Time
4/22/2018	10:15:00	10.69	11.17	10.89	-0.22	-0.14	-0.18	13.91	64.55	0	0	Time
4/22/2018	10:30:00	10.81	11.11	10.97	-0.22	-0.15	-0.18	13.89	65.19	0	0	Time
4/22/2018	10:45:00	10.72	11.10	10.91	-0.22	-0.14	-0.17	13.88	65.40	0	0	Time
4/22/2018	11:00:00	10.74	11.05	10.87	-0.23	-0.15	-0.18	13.88	65.88	0	0	Time
4/22/2018	11:15:00	10.72	11.06	10.89	-0.23	-0.15	-0.18	13.88	66.15	0	0	Time
4/22/2018	11:30:00	10.82	11.18	10.99	-0.24	-0.14	-0.18	13.88	66.42	0	0	Time
4/22/2018	11:45:00	10.82	11.17	10.98	-0.22	-0.15	-0.17	13.87	66.58	0	0	Time
4/22/2018	12:00:00	10.85	11.17	10.97	-0.22	-0.14	-0.18	13.85	66.74	0	0	Time
4/22/2018	12:15:00	10.76	11.16	10.95	-0.21	-0.14	-0.18	13.85	66.42	0	0	Time
4/22/2018	12:30:00	10.57	11.01	10.84	-0.23	-0.14	-0.17	13.88	66.12	0	0	Time
4/22/2018	12:45:00	10.61	11.02	10.85	-0.21	-0.14	-0.17	13.88	65.57	0	0	Time
4/22/2018	13:00:00	10.90	11.19	11.01	-0.22	-0.14	-0.18	13.88	64.89	0	0	Time
4/22/2018	13:15:00	10.81	11.15	10.94	-0.22	-0.15	-0.18	13.88	64.38	0	0	Time
4/22/2018	13:30:00	10.83	11.20	10.99	-0.21	-0.14	-0.17	13.91	64.04	0	0	Time
4/22/2018	13:45:00	10.71	11.00	10.87	-0.21	-0.15	-0.18	13.91	63.87	0	0	Time
4/22/2018	14:00:00	10.67	11.15	10.97	-0.21	-0.14	-0.17	13.91	63.92	0	0	Time
4/22/2018	14:15:00	10.88	11.07	10.97	-0.21	-0.15	-0.17	13.91	64.20	0	0	Time
4/22/2018	14:30:00	10.67	11.07	10.87	-0.21	-0.15	-0.18	13.91	64.38	0	0	Time

* - Records have been modified
9/13/2018 10:38:51 PM

Audit Trail Report (Without Summary)

Report Name: MasterLink32 Audit Trail Report (Without Summary)

Report Date: 9/13/2018

Report Selections: 1 site, Last 150 Days

Site Name: South Lawrence Telemeter

Site Id: 13245134-13245134

Site Location: Lawrence

Date	Time	P1 Int Low	P1 Int High	P1 Int Average	P2 Int Low	P2 Int High	P2 Int Average	P3 Int Average	Case Temperature	Dig Inp 1 Alarm	---	Log Trigger
		in WC	in WC	in WC	PSIG	PSIG	PSIG	Volts	F	----	----	
4/22/2018	14:45:00	10.76	11.07	10.93	-0.23	-0.14	-0.18	13.91	64.55	0	0	Time
4/22/2018	15:00:00	10.83	11.10	10.95	-0.21	-0.14	-0.18	13.88	65.73	0	0	Time
4/22/2018	15:15:00	10.75	11.21	10.97	-0.23	-0.15	-0.18	13.87	67.25	0	0	Time
4/22/2018	15:30:00	10.75	11.08	10.94	-0.23	-0.14	-0.18	13.85	68.27	0	0	Time
4/22/2018	15:45:00	10.73	11.08	10.90	-0.24	-0.15	-0.18	13.85	68.62	0	0	Time
4/22/2018	16:00:00	10.67	11.03	10.85	-0.22	-0.15	-0.19	13.85	68.60	0	0	Time
4/22/2018	16:15:00	10.67	11.00	10.83	-0.23	-0.14	-0.18	13.85	68.45	0	0	Time
4/22/2018	16:30:00	10.59	10.97	10.81	-0.23	-0.15	-0.19	13.85	68.45	0	0	Time
4/22/2018	16:45:00	10.53	10.88	10.70	-0.24	-0.14	-0.18	13.85	68.11	0	0	Time
4/22/2018	17:00:00	10.51	10.84	10.71	-0.24	-0.15	-0.19	13.85	67.43	0	0	Time
4/22/2018	17:15:00	10.40	10.76	10.61	-0.21	-0.14	-0.18	13.85	66.57	0	0	Time
4/22/2018	17:30:00	10.37	10.73	10.58	-0.22	-0.14	-0.18	13.87	65.62	0	0	Time
4/22/2018	17:45:00	10.58	10.82	10.71	-0.22	-0.15	-0.18	13.88	64.71	0	0	Time
4/22/2018	18:00:00	10.59	10.89	10.71	-0.21	-0.15	-0.18	13.89	63.85	0	0	Time
4/22/2018	18:15:00	10.35	10.79	10.65	-0.22	-0.14	-0.18	13.91	63.02	0	0	Time
4/22/2018	18:30:00	10.52	10.80	10.71	-0.21	-0.14	-0.17	13.91	62.28	0	0	Time
4/22/2018	18:45:00	10.57	10.89	10.75	-0.21	-0.14	-0.18	13.93	61.68	0	0	Time
4/22/2018	19:00:00	10.61	10.94	10.76	-0.22	-0.14	-0.17	13.94	61.18	0	0	Time
4/22/2018	19:15:00	10.66	10.94	10.78	-0.21	-0.14	-0.17	13.94	60.69	0	0	Time
4/22/2018	19:30:00	10.62	10.99	10.81	-0.21	-0.14	-0.17	13.95	60.33	0	0	Time
4/22/2018	19:45:00	10.79	11.03	10.92	-0.21	-0.14	-0.17	13.98	59.89	0	0	Time
4/22/2018	20:00:00	10.63	11.08	10.85	-0.21	-0.14	-0.17	13.98	59.56	0	0	Time

* - Records have been modified
9/13/2018 10:38:51 PM

Audit Trail Report (Without Summary)

Report Name: MasterLink32 Audit Trail Report (Without Summary)

Report Date: 9/13/2018

Report Selections: 1 site, Last 150 Days

Site Name: South Lawrence Telemeter

Site Id: 13245134-13245134

Site Location: Lawrence

Date	Time	P1 Int Low	P1 Int High	P1 Int Average	P2 Int Low	P2 Int High	P2 Int Average	P3 Int Average	Case Temperature	Dig Inp 1 Alarm	---	Log Trigger
		in WC	in WC	in WC	PSIG	PSIG	PSIG	Volts	F	----	----	
4/22/2018	20:15:00	10.74	11.12	10.95	-0.21	-0.14	-0.17	13.98	59.20	0	0	Time
4/22/2018	20:30:00	10.88	11.20	11.03	-0.22	-0.14	-0.17	13.98	58.87	0	0	Time
4/22/2018	20:45:00	10.88	11.28	11.05	-0.21	-0.14	-0.17	13.97	58.70	0	0	Time
4/22/2018	21:00:00	10.68	11.09	10.96	-0.21	-0.14	-0.17	14.00	58.37	0	0	Time
4/22/2018	21:15:00	10.75	11.21	11.03	-0.21	-0.14	-0.17	14.00	58.19	0	0	Time
4/22/2018	21:30:00	10.92	11.33	11.08	-0.21	-0.14	-0.17	14.00	57.88	0	0	Time
4/22/2018	21:45:00	10.93	11.34	11.13	-0.23	-0.14	-0.17	14.00	57.71	0	0	Time
4/22/2018	22:00:00	11.01	11.46	11.24	-0.21	-0.14	-0.17	14.00	57.50	0	0	Time
4/22/2018	22:15:00	10.93	11.46	11.29	-0.21	-0.14	-0.17	14.02	57.22	0	0	Time
4/22/2018	22:30:00	10.86	11.38	11.13	-0.21	-0.14	-0.17	14.03	57.06	0	0	Time
4/22/2018	22:45:00	11.10	11.45	11.28	-0.20	-0.14	-0.17	14.03	56.90	0	0	Time
4/22/2018	23:00:00	10.78	11.55	11.22	-0.20	-0.14	-0.17	14.03	56.90	0	0	Time
4/22/2018	23:15:00	10.81	11.42	11.15	-0.20	-0.14	-0.17	14.03	56.76	0	0	Time
4/22/2018	23:30:00	11.14	11.50	11.35	-0.21	-0.14	-0.17	14.03	56.72	0	0	Time
4/22/2018	23:45:00	10.98	11.47	11.24	-0.21	-0.14	-0.17	14.03	56.57	0	0	Time
4/23/2018	00:00:00	10.90	11.35	11.17	-0.20	-0.14	-0.17	14.03	56.47	0	0	Time
4/23/2018	00:15:00	11.17	11.52	11.29	-0.22	-0.14	-0.17	14.03	56.40	0	0	Time
4/23/2018	00:30:00	11.04	11.29	11.17	-0.20	-0.14	-0.17	14.03	56.29	0	0	Time
4/23/2018	00:45:00	11.15	11.51	11.35	-0.21	-0.14	-0.17	14.03	56.24	0	0	Time
4/23/2018	01:00:00	11.14	11.46	11.32	-0.23	-0.14	-0.17	14.03	56.20	0	0	Time
4/23/2018	01:15:00	10.95	11.44	11.23	-0.21	-0.14	-0.17	14.03	56.08	0	0	Time
4/23/2018	01:30:00	11.15	11.46	11.26	-0.20	-0.14	-0.17	14.03	56.08	0	0	Time

* - Records have been modified
9/13/2018 10:38:51 PM

Audit Trail Report (Without Summary)

Report Name: MasterLink32 Audit Trail Report (Without Summary)

Report Date: 9/13/2018

Report Selections: 1 site, Last 150 Days

Site Name: South Lawrence Telemeter

Site Id: 13245134-13245134

Site Location: Lawrence

Date	Time	P1 Int Low	P1 Int High	P1 Int Average	P2 Int Low	P2 Int High	P2 Int Average	P3 Int Average	Case Temperature	Dig Inp 1 Alarm	---	Log Trigger
		in WC	in WC	in WC	PSIG	PSIG	PSIG	Volts	F	----	----	
4/23/2018	01:45:00	10.95	11.39	11.19	-0.21	-0.14	-0.17	14.03	55.97	0	0	Time
4/23/2018	02:00:00	10.99	11.38	11.16	-0.22	-0.14	-0.17	14.03	55.93	0	0	Time
4/23/2018	02:15:00	10.88	11.35	11.06	-0.20	-0.14	-0.17	14.04	55.90	0	0	Time
4/23/2018	02:30:00	11.03	11.28	11.17	-0.23	-0.14	-0.17	14.03	55.78	0	0	Time
4/23/2018	02:45:00	10.87	11.40	11.10	-0.20	-0.14	-0.17	14.03	55.76	0	0	Time
4/23/2018	03:00:00	10.79	11.15	10.99	-0.20	-0.14	-0.17	14.07	55.64	0	0	Time
4/23/2018	03:15:00	10.73	10.98	10.85	-0.21	-0.14	-0.17	14.07	55.59	0	0	Time
4/23/2018	03:30:00	10.64	11.03	10.85	-0.21	-0.14	-0.17	14.07	55.45	0	0	Time
4/23/2018	03:45:00	10.55	10.91	10.80	-0.23	-0.14	-0.17	14.07	55.43	0	0	Time
4/23/2018	04:00:00	10.55	10.87	10.71	-0.20	-0.14	-0.17	14.07	55.41	0	0	Time
4/23/2018	04:15:00	10.48	10.75	10.62	-0.22	-0.14	-0.17	14.06	55.34	0	0	Time
4/23/2018	04:30:00	10.42	10.79	10.61	-0.21	-0.13	-0.17	14.07	55.33	0	0	Time
4/23/2018	04:45:00	10.39	10.79	10.56	-0.20	-0.14	-0.17	14.06	55.44	0	0	Time
4/23/2018	05:00:00	10.34	10.67	10.50	-0.21	-0.14	-0.17	14.07	55.44	0	0	Time
4/23/2018	05:15:00	10.23	10.59	10.46	-0.21	-0.14	-0.17	14.06	55.50	0	0	Time
4/23/2018	05:30:00	10.26	10.75	10.47	-0.20	-0.14	-0.17	14.06	55.59	0	0	Time
4/23/2018	05:45:00	10.28	10.67	10.55	-0.22	-0.14	-0.17	14.07	55.75	0	0	Time
4/23/2018	06:00:00	10.48	10.79	10.66	-0.21	-0.14	-0.17	14.04	55.94	0	0	Time
4/23/2018	06:15:00	10.55	10.94	10.72	-0.20	-0.14	-0.17	14.03	56.25	0	0	Time
4/23/2018	06:30:00	10.58	10.94	10.77	-0.21	-0.14	-0.17	14.03	56.41	0	0	Time
4/23/2018	06:45:00	10.62	10.98	10.81	-0.22	-0.14	-0.17	14.03	56.57	0	0	Time
4/23/2018	07:00:00	10.61	10.94	10.80	-0.21	-0.14	-0.17	14.03	56.90	0	0	Time

* - Records have been modified
9/13/2018 10:38:51 PM

Audit Trail Report (Without Summary)

Report Name: MasterLink32 Audit Trail Report (Without Summary)

Report Date: 9/13/2018

Report Selections: 1 site, Last 150 Days

Site Name: South Lawrence Telemeter

Site Id: 13245134-13245134

Site Location: Lawrence

Date	Time	P1 Int Low	P1 Int High	P1 Int Average	P2 Int Low	P2 Int High	P2 Int Average	P3 Int Average	Case Temperature	Dig Inp 1 Alarm	---	Log Trigger
		in WC	in WC	in WC	PSIG	PSIG	PSIG	Volts	F	----	----	
4/23/2018	07:15:00	10.66	10.95	10.80	-0.21	-0.14	-0.17	14.04	57.06	0	0	Time
4/23/2018	07:30:00	10.68	11.01	10.88	-0.20	-0.14	-0.17	14.03	57.39	0	0	Time
4/23/2018	07:45:00	10.65	10.97	10.81	-0.23	-0.14	-0.17	14.03	57.71	0	0	Time
4/23/2018	08:00:00	10.58	10.97	10.81	-0.21	-0.14	-0.17	14.02	58.04	0	0	Time
4/23/2018	08:15:00	10.73	11.05	10.87	-0.21	-0.14	-0.17	14.00	58.37	0	0	Time
4/23/2018	08:30:00	10.68	11.05	10.90	-0.22	-0.14	-0.17	14.00	58.70	0	0	Time
4/23/2018	08:45:00	10.80	11.12	10.96	-0.23	-0.14	-0.17	13.99	59.36	0	0	Time
4/23/2018	09:00:00	10.75	11.11	10.95	-0.21	-0.14	-0.17	13.98	59.86	0	0	Time
4/23/2018	09:15:00	10.75	11.16	10.97	-0.22	-0.14	-0.18	13.98	60.52	0	0	Time
4/23/2018	09:30:00	10.70	11.07	10.90	-0.21	-0.14	-0.17	13.97	61.18	0	0	Time
4/23/2018	09:45:00	10.85	11.12	10.98	-0.21	-0.14	-0.17	13.94	62.18	0	0	Time
4/23/2018	10:00:00	10.76	11.21	11.00	-0.21	-0.14	-0.18	13.94	63.02	0	0	Time
4/23/2018	10:15:00	10.72	11.15	10.92	-0.23	-0.15	-0.18	13.91	64.04	0	0	Time
4/23/2018	10:30:00	10.83	11.13	10.97	-0.21	-0.14	-0.18	13.90	65.06	0	0	Time
4/23/2018	10:45:00	10.73	11.14	10.91	-0.23	-0.15	-0.18	13.88	66.08	0	0	Time
4/23/2018	11:00:00	10.75	11.09	10.92	-0.22	-0.14	-0.18	13.87	67.00	0	0	Time
4/23/2018	11:15:00	10.84	11.18	10.97	-0.23	-0.14	-0.18	13.85	67.93	0	0	Time
4/23/2018	11:30:00	10.83	11.23	11.05	-0.23	-0.15	-0.19	13.83	69.12	0	0	Time
4/23/2018	11:45:00	10.83	11.24	11.04	-0.23	-0.15	-0.19	13.82	70.00	0	0	Time
4/23/2018	12:00:00	10.73	11.13	10.96	-0.24	-0.15	-0.19	13.79	71.73	0	0	Time
4/23/2018	12:15:00	10.80	11.20	11.03	-0.23	-0.15	-0.19	13.76	73.65	0	0	Time
4/23/2018	12:30:00	10.86	11.30	11.08	-0.23	-0.15	-0.19	13.72	75.90	0	0	Time

* - Records have been modified
9/13/2018 10:38:51 PM

Audit Trail Report (Without Summary)

Report Name: MasterLink32 Audit Trail Report (Without Summary)

Report Date: 9/13/2018

Report Selections: 1 site, Last 150 Days

Site Name: South Lawrence Telemeter

Site Id: 13245134-13245134

Site Location: Lawrence

Date	Time	P1 Int Low	P1 Int High	P1 Int Average	P2 Int Low	P2 Int High	P2 Int Average	P3 Int Average	Case Temperature	Dig Inp 1 Alarm	---	Log Trigger
		in WC	in WC	in WC	PSIG	PSIG	PSIG	Volts	F	----	----	
4/23/2018	12:45:00	10.79	11.27	11.07	-0.23	-0.15	-0.20	13.70	77.30	0	0	Time
4/23/2018	13:00:00	10.79	11.27	11.07	-0.24	-0.15	-0.19	13.68	77.50	0	0	Time
4/23/2018	13:15:00	10.82	11.27	11.05	-0.23	-0.15	-0.19	13.67	77.26	0	0	Time
4/23/2018	13:30:00	10.99	11.28	11.13	-0.24	-0.15	-0.19	13.70	76.94	0	0	Time
4/23/2018	13:45:00	10.96	11.28	11.10	-0.23	-0.15	-0.19	13.70	77.11	0	0	Time
4/23/2018	14:00:00	10.83	11.18	11.03	-0.25	-0.14	-0.19	13.68	78.38	0	0	Time
4/23/2018	14:15:00	10.72	11.26	11.04	-0.26	-0.15	-0.19	13.66	79.86	0	0	Time
4/23/2018	14:30:00	10.84	11.25	11.03	-0.25	-0.15	-0.20	13.63	81.16	0	0	Time
4/23/2018	14:45:00	10.70	11.18	10.99	-0.25	-0.14	-0.19	13.61	82.49	0	0	Time
4/23/2018	15:00:00	10.78	11.11	10.95	-0.26	-0.15	-0.20	13.58	83.63	0	0	Time
4/23/2018	15:15:00	10.70	11.17	10.91	-0.26	-0.15	-0.20	13.59	83.61	0	0	Time
4/23/2018	15:30:00	10.62	11.10	10.87	-0.26	-0.14	-0.20	13.58	82.87	0	0	Time
4/23/2018	15:45:00	10.70	11.10	10.93	-0.26	-0.15	-0.20	13.59	81.99	0	0	Time
4/23/2018	16:00:00	10.59	11.03	10.83	-0.24	-0.14	-0.19	13.61	81.16	0	0	Time
4/23/2018	16:15:00	10.63	11.01	10.83	-0.25	-0.15	-0.19	13.61	80.39	0	0	Time
4/23/2018	16:30:00	10.67	11.00	10.84	-0.24	-0.15	-0.19	13.63	79.68	0	0	Time
4/23/2018	16:45:00	10.60	10.89	10.76	-0.23	-0.15	-0.19	13.65	79.10	0	0	Time
4/23/2018	17:00:00	10.53	10.89	10.69	-0.24	-0.14	-0.19	13.66	78.74	0	0	Time
4/23/2018	17:15:00	10.65	10.90	10.79	-0.25	-0.15	-0.20	13.68	78.86	0	0	Time
4/23/2018	17:30:00	10.65	10.88	10.76	-0.24	-0.15	-0.19	13.67	79.38	0	0	Time
4/23/2018	17:45:00	10.62	10.96	10.79	-0.25	-0.15	-0.20	13.65	79.47	0	0	Time
4/23/2018	18:00:00	10.61	10.90	10.75	-0.23	-0.15	-0.20	13.67	78.62	0	0	Time

* - Records have been modified
9/13/2018 10:38:51 PM

Audit Trail Report (Without Summary)

Report Name: MasterLink32 Audit Trail Report (Without Summary)

Report Date: 9/13/2018

Report Selections: 1 site, Last 150 Days

Site Name: South Lawrence Telemeter

Site Id: 13245134-13245134

Site Location: Lawrence

Date	Time	P1 Int Low	P1 Int High	P1 Int Average	P2 Int Low	P2 Int High	P2 Int Average	P3 Int Average	Case Temperature	Dig Inp 1 Alarm	---	Log Trigger
		in WC	in WC	in WC	PSIG	PSIG	PSIG	Volts	F	----	----	
4/23/2018	18:15:00	10.53	10.87	10.74	-0.23	-0.15	-0.19	13.67	77.12	0	0	Time
4/23/2018	18:30:00	10.44	10.89	10.71	-0.23	-0.15	-0.19	13.69	75.66	0	0	Time
4/23/2018	18:45:00	10.45	10.86	10.69	-0.23	-0.15	-0.19	13.71	74.22	0	0	Time
4/23/2018	19:00:00	10.56	10.83	10.71	-0.24	-0.14	-0.19	13.73	72.97	0	0	Time
4/23/2018	19:15:00	10.54	10.85	10.71	-0.23	-0.15	-0.18	13.75	71.64	0	0	Time
4/23/2018	19:30:00	10.64	10.93	10.77	-0.23	-0.15	-0.18	13.76	70.34	0	0	Time
4/23/2018	19:45:00	10.70	10.96	10.86	-0.21	-0.14	-0.18	13.79	69.50	0	0	Time
4/23/2018	20:00:00	10.78	11.08	10.93	-0.22	-0.15	-0.18	13.81	68.61	0	0	Time
4/23/2018	20:15:00	10.68	11.07	10.88	-0.22	-0.15	-0.18	13.82	67.82	0	0	Time
4/23/2018	20:30:00	10.92	11.28	11.03	-0.22	-0.14	-0.18	13.84	67.13	0	0	Time
4/23/2018	20:45:00	10.97	11.33	11.16	-0.21	-0.14	-0.17	13.85	66.42	0	0	Time
4/23/2018	21:00:00	10.92	11.22	11.06	-0.21	-0.14	-0.18	13.85	65.91	0	0	Time
4/23/2018	21:15:00	11.02	11.42	11.18	-0.22	-0.14	-0.18	13.87	65.39	0	0	Time
4/23/2018	21:30:00	10.83	11.44	11.22	-0.21	-0.14	-0.18	13.88	64.88	0	0	Time
4/23/2018	21:45:00	10.95	11.47	11.24	-0.22	-0.14	-0.18	13.88	64.54	0	0	Time
4/23/2018	22:00:00	11.12	11.52	11.32	-0.22	-0.14	-0.18	13.88	64.07	0	0	Time
4/23/2018	22:15:00	11.16	11.62	11.37	-0.21	-0.14	-0.17	13.91	63.71	0	0	Time
4/23/2018	22:30:00	11.15	11.40	11.29	-0.23	-0.14	-0.17	13.91	63.50	0	0	Time
4/23/2018	22:45:00	11.02	11.44	11.27	-0.20	-0.14	-0.17	13.91	63.18	0	0	Time
4/23/2018	23:00:00	11.17	11.48	11.31	-0.22	-0.14	-0.17	13.91	62.88	0	0	Time
4/23/2018	23:15:00	11.05	11.41	11.25	-0.21	-0.14	-0.17	13.91	62.67	0	0	Time
4/23/2018	23:30:00	11.07	11.62	11.43	-0.21	-0.14	-0.17	13.92	62.35	0	0	Time

* - Records have been modified
9/13/2018 10:38:51 PM

Audit Trail Report (Without Summary)

Report Name: MasterLink32 Audit Trail Report (Without Summary)

Report Date: 9/13/2018

Report Selections: 1 site, Last 150 Days

Site Name: South Lawrence Telemeter

Site Id: 13245134-13245134

Site Location: Lawrence

Date	Time	P1 Int Low	P1 Int High	P1 Int Average	P2 Int Low	P2 Int High	P2 Int Average	P3 Int Average	Case Temperature	Dig Inp 1 Alarm	---	Log Trigger
		in WC	in WC	in WC	PSIG	PSIG	PSIG	Volts	F	----	----	
4/23/2018	23:45:00	11.39	11.66	11.53	-0.21	-0.14	-0.17	13.94	62.01	0	0	Time
4/24/2018	00:00:00	11.14	11.64	11.37	-0.21	-0.14	-0.17	13.94	61.68	0	0	Time
4/24/2018	00:15:00	11.26	11.67	11.49	-0.20	-0.14	-0.17	13.95	61.42	0	0	Time
4/24/2018	00:30:00	11.25	11.63	11.46	-0.20	-0.14	-0.17	13.94	61.17	0	0	Time
4/24/2018	00:45:00	11.05	11.56	11.37	-0.21	-0.14	-0.17	13.94	60.92	0	0	Time
4/24/2018	01:00:00	11.39	11.68	11.51	-0.21	-0.14	-0.17	13.94	60.68	0	0	Time
4/24/2018	01:15:00	10.96	11.74	11.43	-0.21	-0.14	-0.17	13.96	60.45	0	0	Time
4/24/2018	01:30:00	11.03	11.39	11.20	-0.21	-0.14	-0.17	13.98	60.18	0	0	Time
4/24/2018	01:45:00	11.07	11.44	11.27	-0.21	-0.14	-0.17	13.98	59.74	0	0	Time
4/24/2018	02:00:00	10.87	11.38	11.11	-0.21	-0.14	-0.17	13.98	59.36	0	0	Time
4/24/2018	02:15:00	10.96	11.40	11.22	-0.19	-0.14	-0.17	13.98	58.89	0	0	Time
4/24/2018	02:30:00	10.99	11.52	11.26	-0.21	-0.14	-0.17	13.98	58.52	0	0	Time
4/24/2018	02:45:00	10.86	11.25	11.05	-0.21	-0.14	-0.17	14.00	58.07	0	0	Time
4/24/2018	03:00:00	10.78	11.09	10.96	-0.22	-0.14	-0.17	14.00	57.71	0	0	Time
4/24/2018	03:15:00	10.81	11.06	10.93	-0.22	-0.14	-0.17	14.00	57.25	0	0	Time
4/24/2018	03:30:00	10.69	11.13	10.86	-0.21	-0.14	-0.17	14.03	56.95	0	0	Time
4/24/2018	03:45:00	10.67	10.94	10.84	-0.20	-0.14	-0.17	14.03	56.73	0	0	Time
4/24/2018	04:00:00	10.62	10.86	10.73	-0.21	-0.14	-0.17	14.03	56.59	0	0	Time
4/24/2018	04:15:00	10.55	10.98	10.75	-0.21	-0.14	-0.17	14.03	56.55	0	0	Time
4/24/2018	04:30:00	10.46	10.80	10.66	-0.21	-0.13	-0.17	14.03	56.64	0	0	Time
4/24/2018	04:45:00	10.41	10.82	10.64	-0.20	-0.14	-0.17	14.03	56.89	0	0	Time
4/24/2018	05:00:00	10.38	10.82	10.59	-0.21	-0.14	-0.17	14.03	57.05	0	0	Time

* - Records have been modified
9/13/2018 10:38:51 PM

Audit Trail Report (Without Summary)

Report Name: MasterLink32 Audit Trail Report (Without Summary)

Report Date: 9/13/2018

Report Selections: 1 site, Last 150 Days

Site Name: South Lawrence Telemeter

Site Id: 13245134-13245134

Site Location: Lawrence

Date	Time	P1 Int Low	P1 Int High	P1 Int Average	P2 Int Low	P2 Int High	P2 Int Average	P3 Int Average	Case Temperature	Dig Inp 1 Alarm	---	Log Trigger
		in WC	in WC	in WC	PSIG	PSIG	PSIG	Volts	F	----	----	
4/24/2018	05:15:00	10.29	10.69	10.49	-0.20	-0.14	-0.17	14.03	57.31	0	0	Time
4/24/2018	05:30:00	10.41	10.73	10.61	-0.20	-0.14	-0.17	14.03	57.55	0	0	Time
4/24/2018	05:45:00	10.57	10.85	10.71	-0.21	-0.14	-0.17	14.03	57.88	0	0	Time
4/24/2018	06:00:00	10.41	10.85	10.72	-0.21	-0.14	-0.17	14.00	58.19	0	0	Time
4/24/2018	06:15:00	10.64	10.93	10.80	-0.21	-0.14	-0.17	14.00	58.66	0	0	Time
4/24/2018	06:30:00	10.59	11.04	10.81	-0.20	-0.14	-0.17	14.00	59.07	0	0	Time
4/24/2018	06:45:00	10.64	10.97	10.80	-0.21	-0.14	-0.17	13.98	59.67	0	0	Time
4/24/2018	07:00:00	10.71	11.00	10.85	-0.21	-0.14	-0.17	13.98	60.36	0	0	Time
4/24/2018	07:15:00	10.79	11.08	10.97	-0.21	-0.14	-0.17	13.98	61.05	0	0	Time
4/24/2018	07:30:00	10.77	11.22	10.96	-0.22	-0.14	-0.17	13.95	61.88	0	0	Time
4/24/2018	07:45:00	10.80	11.21	10.99	-0.22	-0.14	-0.17	13.94	62.82	0	0	Time
4/24/2018	08:00:00	10.77	11.08	10.94	-0.21	-0.15	-0.18	13.92	63.78	0	0	Time
4/24/2018	08:15:00	10.79	11.19	11.00	-0.22	-0.14	-0.18	13.91	64.89	0	0	Time
4/24/2018	08:30:00	10.78	11.26	11.02	-0.24	-0.15	-0.18	13.89	65.96	0	0	Time
4/24/2018	08:45:00	10.87	11.25	11.06	-0.23	-0.15	-0.18	13.87	67.07	0	0	Time
4/24/2018	09:00:00	10.73	11.16	10.89	-0.23	-0.15	-0.19	13.85	68.09	0	0	Time
4/24/2018	09:15:00	10.81	11.17	10.98	-0.23	-0.14	-0.18	13.83	69.14	0	0	Time
4/24/2018	09:30:00	10.79	11.19	10.98	-0.22	-0.14	-0.19	13.82	70.18	0	0	Time
4/24/2018	09:45:00	10.72	11.14	10.92	-0.23	-0.15	-0.19	13.80	71.39	0	0	Time
4/24/2018	10:00:00	10.78	11.18	10.96	-0.23	-0.15	-0.19	13.77	72.62	0	0	Time
4/24/2018	10:15:00	10.78	11.07	10.92	-0.23	-0.15	-0.19	13.75	74.06	0	0	Time
4/24/2018	10:30:00	10.89	11.26	11.09	-0.23	-0.15	-0.19	13.72	75.67	0	0	Time

* - Records have been modified
9/13/2018 10:38:51 PM

Audit Trail Report (Without Summary)

Report Name: MasterLink32 Audit Trail Report (Without Summary)

Report Date: 9/13/2018

Report Selections: 1 site, Last 150 Days

Site Name: South Lawrence Telemeter

Site Id: 13245134-13245134

Site Location: Lawrence

Date	Time	P1 Int Low	P1 Int High	P1 Int Average	P2 Int Low	P2 Int High	P2 Int Average	P3 Int Average	Case Temperature	Dig Inp 1 Alarm	---	Log Trigger
		in WC	in WC	in WC	PSIG	PSIG	PSIG	Volts	F	----	----	
4/24/2018	10:45:00	10.76	11.24	10.96	-0.24	-0.15	-0.19	13.70	76.94	0	0	Time
4/24/2018	11:00:00	10.66	11.11	10.91	-0.24	-0.15	-0.20	13.68	78.01	0	0	Time
4/24/2018	11:15:00	10.81	11.22	10.99	-0.25	-0.15	-0.19	13.67	79.09	0	0	Time
4/24/2018	11:30:00	10.85	11.09	10.95	-0.25	-0.14	-0.19	13.65	79.92	0	0	Time
4/24/2018	11:45:00	10.84	11.20	10.99	-0.25	-0.15	-0.20	13.64	80.41	0	0	Time
4/24/2018	12:00:00	10.81	11.27	11.01	-0.26	-0.15	-0.20	13.65	80.32	0	0	Time
4/24/2018	12:15:00	10.76	11.26	11.05	-0.26	-0.15	-0.20	13.64	80.41	0	0	Time
4/24/2018	12:30:00	10.80	11.24	11.00	-0.25	-0.15	-0.20	13.64	80.11	0	0	Time
4/24/2018	12:45:00	10.73	11.17	11.00	-0.25	-0.15	-0.19	13.64	79.72	0	0	Time
4/24/2018	13:00:00	10.80	11.14	10.99	-0.24	-0.15	-0.19	13.64	79.24	0	0	Time
4/24/2018	13:15:00	10.81	11.29	11.04	-0.26	-0.15	-0.19	13.66	78.91	0	0	Time
4/24/2018	13:30:00	10.88	11.26	11.05	-0.24	-0.15	-0.20	13.67	78.92	0	0	Time
4/24/2018	13:45:00	10.82	11.18	11.02	-0.24	-0.15	-0.19	13.67	79.27	0	0	Time
4/24/2018	14:00:00	10.89	11.18	11.05	-0.25	-0.15	-0.20	13.64	79.47	0	0	Time
4/24/2018	14:15:00	10.83	11.22	11.00	-0.26	-0.15	-0.20	13.65	79.86	0	0	Time
4/24/2018	14:30:00	10.76	11.15	10.98	-0.25	-0.15	-0.20	13.65	80.02	0	0	Time
4/24/2018	14:45:00	10.72	11.09	10.93	-0.25	-0.14	-0.20	13.64	80.27	0	0	Time
4/24/2018	15:00:00	10.68	11.04	10.84	-0.26	-0.15	-0.19	13.65	80.04	0	0	Time
4/24/2018	15:15:00	10.78	10.93	10.86	-0.24	-0.15	-0.19	13.65	79.48	0	0	Time
4/24/2018	15:30:00	10.75	11.08	10.90	-0.25	-0.14	-0.19	13.65	79.31	0	0	Time
4/24/2018	15:45:00	10.69	10.98	10.84	-0.25	-0.14	-0.20	13.65	79.11	0	0	Time
4/24/2018	16:00:00	10.73	11.02	10.84	-0.24	-0.14	-0.19	13.67	78.75	0	0	Time

* - Records have been modified
9/13/2018 10:38:51 PM

Audit Trail Report (Without Summary)

Report Name: MasterLink32 Audit Trail Report (Without Summary)

Report Date: 9/13/2018

Report Selections: 1 site, Last 150 Days

Site Name: South Lawrence Telemeter

Site Id: 13245134-13245134

Site Location: Lawrence

Date	Time	P1 Int Low	P1 Int High	P1 Int Average	P2 Int Low	P2 Int High	P2 Int Average	P3 Int Average	Case Temperature	Dig Inp 1 Alarm	---	Log Trigger
		in WC	in WC	in WC	PSIG	PSIG	PSIG	Volts	F	----	----	
4/24/2018	16:15:00	10.64	10.98	10.83	-0.24	-0.15	-0.19	13.67	78.55	0	0	Time
4/24/2018	16:30:00	10.72	10.96	10.82	-0.24	-0.15	-0.19	13.68	78.20	0	0	Time
4/24/2018	16:45:00	10.46	10.86	10.70	-0.24	-0.14	-0.19	13.67	77.65	0	0	Time
4/24/2018	17:00:00	10.66	10.92	10.76	-0.23	-0.15	-0.19	13.67	77.11	0	0	Time
4/24/2018	17:15:00	10.63	10.88	10.78	-0.22	-0.14	-0.19	13.70	76.56	0	0	Time
4/24/2018	17:30:00	10.56	10.93	10.78	-0.23	-0.15	-0.19	13.70	76.09	0	0	Time
4/24/2018	17:45:00	10.61	10.95	10.79	-0.23	-0.15	-0.19	13.71	75.66	0	0	Time
4/24/2018	18:00:00	10.64	10.93	10.77	-0.23	-0.15	-0.19	13.70	75.30	0	0	Time
4/24/2018	18:15:00	10.61	10.91	10.80	-0.23	-0.14	-0.19	13.71	74.80	0	0	Time
4/24/2018	18:30:00	10.57	10.88	10.75	-0.23	-0.15	-0.19	13.73	74.31	0	0	Time
4/24/2018	18:45:00	10.66	10.94	10.78	-0.23	-0.15	-0.19	13.73	73.69	0	0	Time
4/24/2018	19:00:00	10.60	10.90	10.76	-0.23	-0.15	-0.19	13.73	73.01	0	0	Time
4/24/2018	19:15:00	10.59	10.95	10.81	-0.24	-0.15	-0.19	13.76	72.29	0	0	Time
4/24/2018	19:30:00	10.63	11.00	10.81	-0.24	-0.13	-0.19	13.77	71.56	0	0	Time
4/24/2018	19:45:00	10.69	10.97	10.84	-0.25	-0.13	-0.19	13.77	70.84	0	0	Time
4/24/2018	20:00:00	10.61	11.10	10.83	-0.22	-0.14	-0.18	13.79	70.16	0	0	Time
4/24/2018	20:15:00	10.73	11.02	10.86	-0.23	-0.15	-0.19	13.80	69.65	0	0	Time
4/24/2018	20:30:00	10.86	11.26	11.07	-0.23	-0.15	-0.18	13.82	69.13	0	0	Time
4/24/2018	20:45:00	10.95	11.23	11.09	-0.22	-0.14	-0.18	13.82	68.77	0	0	Time
4/24/2018	21:00:00	10.96	11.35	11.18	-0.21	-0.14	-0.18	13.82	68.27	0	0	Time
4/24/2018	21:15:00	10.91	11.36	11.15	-0.22	-0.14	-0.18	13.82	67.93	0	0	Time
6/5/2018	10:00:00	10.59	10.99	10.81	-0.23	-0.14	-0.19	13.75	74.32	0	0	Time

* - Records have been modified
9/13/2018 10:38:51 PM

Audit Trail Report (Without Summary)

Report Name: MasterLink32 Audit Trail Report (Without Summary)

Report Date: 9/13/2018

Report Selections: 1 site, Last 150 Days

Site Name: South Lawrence Telemeter

Site Id: 13245134-13245134

Site Location: Lawrence

Date	Time	P1 Int Low	P1 Int High	P1 Int Average	P2 Int Low	P2 Int High	P2 Int Average	P3 Int Average	Case Temperature	Dig Inp 1 Alarm	---	Log Trigger
		in WC	in WC	in WC	PSIG	PSIG	PSIG	Volts	F	----	----	
6/5/2018	10:15:00	10.77	11.02	10.89	-0.23	-0.14	-0.19	13.73	75.83	0	0	Time
6/5/2018	10:30:00	10.71	11.03	10.88	-0.24	-0.15	-0.19	13.70	77.57	0	0	Time
6/5/2018	10:45:00	10.62	11.08	10.93	-0.25	-0.15	-0.19	13.67	79.20	0	0	Time
6/5/2018	11:00:00	10.61	10.97	10.79	-0.26	-0.14	-0.20	13.64	80.98	0	0	Time
6/5/2018	11:15:00	10.69	10.98	10.86	-0.26	-0.15	-0.20	13.60	82.65	0	0	Time
6/5/2018	11:30:00	10.74	11.21	10.94	-0.26	-0.15	-0.20	13.58	84.77	0	0	Time
6/5/2018	11:45:00	10.76	11.12	10.99	-0.25	-0.15	-0.20	13.54	87.13	0	0	Time
6/5/2018	12:00:00	10.77	11.05	10.91	-0.26	-0.14	-0.20	13.50	89.33	0	0	Time
6/5/2018	12:15:00	10.73	11.11	10.94	-0.26	-0.14	-0.20	13.46	91.37	0	0	Time
6/5/2018	12:30:00	10.77	11.08	10.90	-0.26	-0.14	-0.21	13.43	93.45	0	0	Time
6/5/2018	12:45:00	10.73	11.10	10.93	-0.26	-0.14	-0.21	13.40	95.18	0	0	Time
6/5/2018	13:00:00	10.78	11.11	10.94	-0.26	-0.14	-0.21	13.38	96.49	0	0	Time
6/5/2018	13:15:00	10.81	11.10	10.95	-0.27	-0.15	-0.21	13.35	97.62	0	0	Time
6/5/2018	13:30:00	10.86	11.18	11.00	-0.26	-0.17	-0.21	13.33	98.72	0	0	Time
6/5/2018	13:45:00	10.87	11.20	11.05	-0.26	-0.18	-0.21	13.31	99.55	0	0	Time
6/5/2018	14:00:00	10.87	11.14	11.03	-0.25	-0.16	-0.21	13.31	100.10	0	0	Time
6/5/2018	14:15:00	10.98	11.22	11.09	-0.25	-0.16	-0.21	13.29	100.73	0	0	Time
6/5/2018	14:30:00	10.70	11.18	10.96	-0.25	-0.18	-0.22	13.28	101.27	0	0	Time
6/5/2018	14:45:00	10.92	11.21	11.03	-0.25	-0.18	-0.22	13.28	101.69	0	0	Time
6/5/2018	15:00:00	10.85	11.17	11.00	-0.25	-0.17	-0.21	13.26	101.98	0	0	Time
6/5/2018	15:15:00	10.84	11.09	10.95	-0.26	-0.17	-0.21	13.25	102.37	0	0	Time
6/5/2018	15:30:00	10.77	10.97	10.87	-0.25	-0.17	-0.21	13.25	102.24	0	0	Time

* - Records have been modified
9/13/2018 10:38:51 PM

Audit Trail Report (Without Summary)

Report Name: MasterLink32 Audit Trail Report (Without Summary)

Report Date: 9/13/2018

Report Selections: 1 site, Last 150 Days

Site Name: South Lawrence Telemeter

Site Id: 13245134-13245134

Site Location: Lawrence

Date	Time	P1 Int Low	P1 Int High	P1 Int Average	P2 Int Low	P2 Int High	P2 Int Average	P3 Int Average	Case Temperature	Dig Inp 1 Alarm	---	Log Trigger
		in WC	in WC	in WC	PSIG	PSIG	PSIG	Volts	F	----	----	
6/5/2018	15:45:00	10.69	11.01	10.83	-0.25	-0.16	-0.21	13.26	101.40	0	0	Time
6/5/2018	16:00:00	10.54	10.96	10.81	-0.27	-0.18	-0.22	13.29	99.72	0	0	Time
6/5/2018	16:15:00	10.67	10.92	10.83	-0.26	-0.15	-0.21	13.31	97.58	0	0	Time
6/5/2018	16:30:00	10.70	10.91	10.81	-0.26	-0.15	-0.21	13.35	95.61	0	0	Time
6/5/2018	16:45:00	10.67	10.92	10.80	-0.26	-0.14	-0.21	13.38	94.02	0	0	Time
6/5/2018	17:00:00	10.65	10.93	10.83	-0.26	-0.14	-0.21	13.40	93.04	0	0	Time
6/5/2018	17:15:00	10.61	10.85	10.73	-0.27	-0.14	-0.21	13.41	92.42	0	0	Time
6/5/2018	17:30:00	10.53	10.90	10.74	-0.26	-0.14	-0.20	13.42	92.00	0	0	Time
6/5/2018	17:45:00	10.62	10.90	10.76	-0.26	-0.14	-0.21	13.43	91.61	0	0	Time
6/5/2018	18:00:00	10.63	10.93	10.80	-0.27	-0.14	-0.20	13.43	90.76	0	0	Time
6/5/2018	18:15:00	10.64	10.88	10.78	-0.27	-0.14	-0.21	13.46	89.33	0	0	Time
6/5/2018	18:30:00	10.61	10.93	10.77	-0.27	-0.14	-0.21	13.49	87.58	0	0	Time
6/5/2018	18:45:00	10.62	10.95	10.78	-0.28	-0.14	-0.21	13.50	85.96	0	0	Time
6/5/2018	19:00:00	10.53	10.87	10.72	-0.26	-0.14	-0.20	13.54	84.40	0	0	Time
6/5/2018	19:15:00	10.64	10.91	10.77	-0.24	-0.15	-0.20	13.56	82.86	0	0	Time
6/5/2018	19:30:00	10.70	10.99	10.86	-0.22	-0.15	-0.19	13.58	81.39	0	0	Time
6/5/2018	19:45:00	10.72	11.04	10.85	-0.24	-0.14	-0.19	13.60	80.11	0	0	Time
6/5/2018	20:00:00	10.74	11.06	10.94	-0.23	-0.15	-0.19	13.62	79.00	0	0	Time
6/5/2018	20:15:00	10.81	11.06	10.93	-0.23	-0.15	-0.19	13.65	78.01	0	0	Time
6/5/2018	20:30:00	10.77	11.20	11.01	-0.22	-0.15	-0.19	13.67	77.07	0	0	Time
6/5/2018	20:45:00	10.97	11.22	11.10	-0.23	-0.15	-0.19	13.68	76.21	0	0	Time
6/5/2018	21:00:00	10.98	11.24	11.10	-0.23	-0.15	-0.19	13.70	75.44	0	0	Time

* - Records have been modified
9/13/2018 10:38:51 PM

Audit Trail Report (Without Summary)

Report Name: MasterLink32 Audit Trail Report (Without Summary)

Report Date: 9/13/2018

Report Selections: 1 site, Last 150 Days

Site Name: South Lawrence Telemeter

Site Id: 13245134-13245134

Site Location: Lawrence

Date	Time	P1 Int Low	P1 Int High	P1 Int Average	P2 Int Low	P2 Int High	P2 Int Average	P3 Int Average	Case Temperature	Dig Inp 1 Alarm	---	Log Trigger
		in WC	in WC	in WC	PSIG	PSIG	PSIG	Volts	F	----	----	
6/5/2018	21:15:00	11.09	11.33	11.20	-0.23	-0.15	-0.19	13.70	74.76	0	0	Time
6/5/2018	21:30:00	11.18	11.42	11.29	-0.24	-0.15	-0.18	13.72	74.04	0	0	Time
6/5/2018	21:45:00	11.06	11.35	11.24	-0.25	-0.14	-0.18	13.73	73.33	0	0	Time
6/5/2018	22:00:00	11.11	11.48	11.32	-0.22	-0.15	-0.18	13.73	72.74	0	0	Time
6/5/2018	22:15:00	11.16	11.52	11.38	-0.25	-0.15	-0.18	13.76	72.09	0	0	Time
6/5/2018	22:30:00	11.18	11.53	11.38	-0.23	-0.15	-0.19	13.76	71.39	0	0	Time
6/5/2018	22:45:00	11.21	11.57	11.41	-0.23	-0.15	-0.18	13.77	70.68	0	0	Time
6/5/2018	23:00:00	11.23	11.62	11.45	-0.22	-0.14	-0.18	13.79	70.02	0	0	Time
6/5/2018	23:15:00	11.15	11.63	11.37	-0.22	-0.15	-0.18	13.80	69.46	0	0	Time
6/5/2018	23:30:00	11.43	11.63	11.54	-0.22	-0.15	-0.18	13.82	68.78	0	0	Time
6/5/2018	23:45:00	11.39	11.69	11.55	-0.23	-0.14	-0.18	13.82	68.20	0	0	Time
6/6/2018	00:00:00	11.40	11.63	11.53	-0.21	-0.14	-0.17	13.82	67.59	0	0	Time
6/6/2018	00:15:00	11.24	11.65	11.53	-0.22	-0.15	-0.18	13.85	67.10	0	0	Time
6/6/2018	00:30:00	10.98	11.69	11.43	-0.23	-0.15	-0.18	13.85	66.65	0	0	Time
6/6/2018	00:45:00	11.26	11.78	11.57	-0.23	-0.15	-0.18	13.85	66.23	0	0	Time
6/6/2018	01:00:00	11.33	11.54	11.43	-0.22	-0.14	-0.18	13.87	65.89	0	0	Time
6/6/2018	01:15:00	11.34	11.66	11.48	-0.22	-0.14	-0.18	13.88	65.56	0	0	Time
6/6/2018	01:30:00	11.22	11.62	11.43	-0.21	-0.14	-0.18	13.88	65.09	0	0	Time
6/6/2018	01:45:00	11.39	11.63	11.49	-0.22	-0.14	-0.18	13.88	64.71	0	0	Time
6/6/2018	02:00:00	11.20	11.68	11.47	-0.21	-0.15	-0.18	13.88	64.37	0	0	Time
6/6/2018	02:15:00	11.42	11.67	11.53	-0.21	-0.14	-0.18	13.90	64.03	0	0	Time
6/6/2018	02:30:00	11.32	11.72	11.51	-0.22	-0.15	-0.18	13.91	63.66	0	0	Time

* - Records have been modified
9/13/2018 10:38:51 PM

Audit Trail Report (Without Summary)

Report Name: MasterLink32 Audit Trail Report (Without Summary)

Report Date: 9/13/2018

Report Selections: 1 site, Last 150 Days

Site Name: South Lawrence Telemeter

Site Id: 13245134-13245134

Site Location: Lawrence

Date	Time	P1 Int Low	P1 Int High	P1 Int Average	P2 Int Low	P2 Int High	P2 Int Average	P3 Int Average	Case Temperature	Dig Inp 1 Alarm	---	Log Trigger
		in WC	in WC	in WC	PSIG	PSIG	PSIG	Volts	F	----	----	
6/6/2018	02:45:00	11.08	11.57	11.38	-0.21	-0.14	-0.18	13.91	63.34	0	0	Time
6/6/2018	03:00:00	11.07	11.48	11.31	-0.21	-0.14	-0.18	13.91	63.02	0	0	Time
6/6/2018	03:15:00	11.12	11.38	11.25	-0.21	-0.14	-0.18	13.91	62.68	0	0	Time
6/6/2018	03:30:00	11.13	11.41	11.30	-0.20	-0.15	-0.18	13.91	62.46	0	0	Time
6/6/2018	03:45:00	10.89	11.26	11.12	-0.22	-0.14	-0.17	13.94	62.18	0	0	Time
6/6/2018	04:00:00	10.72	11.15	11.01	-0.21	-0.14	-0.18	13.94	61.86	0	0	Time
6/6/2018	04:15:00	10.89	11.18	11.08	-0.21	-0.14	-0.17	13.94	61.65	0	0	Time
6/6/2018	04:30:00	10.80	11.11	10.94	-0.22	-0.14	-0.18	13.94	61.38	0	0	Time
6/6/2018	04:45:00	10.65	11.06	10.85	-0.20	-0.14	-0.17	13.94	61.23	0	0	Time
6/6/2018	05:00:00	10.68	10.99	10.81	-0.21	-0.14	-0.17	13.94	61.49	0	0	Time
6/6/2018	05:15:00	10.63	10.91	10.77	-0.21	-0.14	-0.18	13.94	62.69	0	0	Time
6/6/2018	05:30:00	10.64	10.97	10.80	-0.22	-0.15	-0.18	13.91	64.38	0	0	Time
6/6/2018	05:45:00	10.59	10.93	10.76	-0.21	-0.14	-0.18	13.89	65.90	0	0	Time
6/6/2018	06:00:00	10.65	11.01	10.80	-0.21	-0.14	-0.18	13.88	66.75	0	0	Time
6/6/2018	06:15:00	10.52	10.84	10.71	-0.24	-0.14	-0.18	13.86	66.91	0	0	Time
6/6/2018	06:30:00	10.60	11.09	10.85	-0.23	-0.15	-0.18	13.85	66.90	0	0	Time
6/6/2018	06:45:00	10.72	11.09	10.88	-0.22	-0.15	-0.18	13.85	66.92	0	0	Time
6/6/2018	07:00:00	10.76	11.09	10.95	-0.22	-0.14	-0.18	13.85	66.91	0	0	Time
6/6/2018	07:15:00	10.72	11.09	10.91	-0.22	-0.14	-0.18	13.85	67.09	0	0	Time
6/6/2018	07:30:00	10.76	11.07	10.93	-0.24	-0.14	-0.18	13.85	67.39	0	0	Time
6/6/2018	07:45:00	10.76	11.07	10.94	-0.22	-0.14	-0.18	13.85	67.88	0	0	Time
6/6/2018	08:00:00	10.77	11.13	10.97	-0.24	-0.15	-0.18	13.85	68.45	0	0	Time

* - Records have been modified
9/13/2018 10:38:51 PM

Audit Trail Report (Without Summary)

Report Name: MasterLink32 Audit Trail Report (Without Summary)

Report Date: 9/13/2018

Report Selections: 1 site, Last 150 Days

Site Name: South Lawrence Telemeter

Site Id: 13245134-13245134

Site Location: Lawrence

Date	Time	P1 Int Low	P1 Int High	P1 Int Average	P2 Int Low	P2 Int High	P2 Int Average	P3 Int Average	Case Temperature	Dig Inp 1 Alarm	---	Log Trigger
		in WC	in WC	in WC	PSIG	PSIG	PSIG	Volts	F	----	----	
6/6/2018	08:15:00	10.76	11.20	10.99	-0.23	-0.15	-0.19	13.83	69.14	0	0	Time
6/6/2018	08:30:00	10.74	11.06	10.89	-0.23	-0.15	-0.19	13.82	70.01	0	0	Time
6/6/2018	08:45:00	10.73	11.08	10.93	-0.23	-0.15	-0.19	13.82	70.88	0	0	Time
6/6/2018	09:00:00	10.72	11.09	10.91	-0.23	-0.15	-0.19	13.79	72.05	0	0	Time
6/6/2018	09:15:00	10.55	11.85	10.83	-0.23	-0.15	-0.19	13.76	73.35	0	0	Time
6/6/2018	09:30:00	10.46	10.78	10.66	-0.22	-0.14	-0.19	13.74	74.75	0	0	Time
6/6/2018	09:45:00	10.44	10.73	10.62	-0.23	-0.15	-0.19	13.73	76.20	0	0	Time
6/6/2018	10:00:00	10.41	10.75	10.60	-0.26	-0.14	-0.19	13.70	77.65	0	0	Time
6/6/2018	10:15:00	10.53	10.85	10.66	-0.25	-0.15	-0.19	13.67	79.48	0	0	Time
6/6/2018	10:30:00	10.56	10.90	10.72	-0.26	-0.14	-0.19	13.63	81.35	0	0	Time
6/6/2018	10:45:00	10.53	10.83	10.67	-0.25	-0.14	-0.20	13.60	83.12	0	0	Time
6/6/2018	11:00:00	10.49	10.87	10.65	-0.25	-0.15	-0.20	13.57	84.98	0	0	Time
6/6/2018	11:15:00	10.54	10.83	10.69	-0.25	-0.14	-0.20	13.54	86.94	0	0	Time
6/6/2018	11:30:00	10.50	10.86	10.71	-0.26	-0.14	-0.20	13.50	89.03	0	0	Time
6/6/2018	11:45:00	10.64	10.92	10.77	-0.26	-0.14	-0.20	13.47	91.37	0	0	Time
6/6/2018	12:00:00	10.61	10.95	10.76	-0.26	-0.14	-0.21	13.42	93.88	0	0	Time
6/6/2018	12:15:00	10.56	10.95	10.82	-0.27	-0.14	-0.21	13.39	96.01	0	0	Time
6/6/2018	12:30:00	10.64	11.01	10.84	-0.27	-0.15	-0.21	13.36	97.60	0	0	Time
6/6/2018	12:45:00	10.67	10.97	10.81	-0.25	-0.17	-0.21	13.33	98.92	0	0	Time
6/6/2018	13:00:00	10.71	10.92	10.83	-0.25	-0.17	-0.21	13.31	100.28	0	0	Time
6/6/2018	13:15:00	10.66	10.98	10.83	-0.25	-0.17	-0.21	13.29	101.44	0	0	Time
6/6/2018	13:30:00	10.73	11.04	10.85	-0.25	-0.17	-0.22	13.28	102.14	0	0	Time

* - Records have been modified
9/13/2018 10:38:51 PM

Audit Trail Report (Without Summary)

Report Name: MasterLink32 Audit Trail Report (Without Summary)

Report Date: 9/13/2018

Report Selections: 1 site, Last 150 Days

Site Name: South Lawrence Telemeter

Site Id: 13245134-13245134

Site Location: Lawrence

Date	Time	P1 Int Low	P1 Int High	P1 Int Average	P2 Int Low	P2 Int High	P2 Int Average	P3 Int Average	Case Temperature	Dig Inp 1 Alarm	---	Log Trigger
		in WC	in WC	in WC	PSIG	PSIG	PSIG	Volts	F	----	----	
6/6/2018	13:45:00	10.72	11.00	10.89	-0.26	-0.18	-0.21	13.26	102.59	0	0	Time
6/6/2018	14:00:00	10.77	10.96	10.86	-0.26	-0.18	-0.21	13.25	102.83	0	0	Time
6/6/2018	14:15:00	10.56	10.95	10.82	-0.26	-0.17	-0.22	13.25	102.84	0	0	Time
6/6/2018	14:30:00	10.64	10.92	10.80	-0.25	-0.16	-0.21	13.25	102.88	0	0	Time
6/6/2018	14:45:00	10.73	10.92	10.83	-0.25	-0.16	-0.21	13.26	103.06	0	0	Time
6/6/2018	15:00:00	10.70	10.92	10.83	-0.26	-0.17	-0.21	13.25	103.08	0	0	Time
6/6/2018	15:15:00	10.52	10.91	10.73	-0.25	-0.18	-0.21	13.25	103.03	0	0	Time
6/6/2018	15:30:00	10.54	10.84	10.69	-0.25	-0.15	-0.21	13.25	102.39	0	0	Time
6/6/2018	15:45:00	10.55	10.95	10.80	-0.25	-0.17	-0.21	13.26	101.02	0	0	Time
6/6/2018	16:00:00	10.64	10.86	10.74	-0.25	-0.17	-0.21	13.29	98.93	0	0	Time
6/6/2018	16:15:00	10.56	10.81	10.70	-0.26	-0.16	-0.21	13.32	96.76	0	0	Time
6/6/2018	16:30:00	10.50	10.74	10.63	-0.26	-0.15	-0.21	13.35	94.78	0	0	Time
6/6/2018	16:45:00	10.51	10.76	10.62	-0.26	-0.14	-0.21	13.39	93.45	0	0	Time
6/6/2018	17:00:00	10.48	10.80	10.70	-0.26	-0.14	-0.21	13.40	92.77	0	0	Time
6/6/2018	17:15:00	10.44	10.78	10.64	-0.26	-0.14	-0.21	13.42	92.22	0	0	Time
6/6/2018	17:30:00	10.58	10.81	10.69	-0.26	-0.14	-0.20	13.43	91.79	0	0	Time
6/6/2018	17:45:00	10.62	10.82	10.71	-0.26	-0.14	-0.21	13.43	91.35	0	0	Time
6/6/2018	18:00:00	10.55	10.83	10.68	-0.26	-0.14	-0.20	13.44	90.35	0	0	Time
6/6/2018	18:15:00	10.56	10.76	10.69	-0.27	-0.14	-0.20	13.46	88.83	0	0	Time
6/6/2018	18:30:00	10.57	10.86	10.72	-0.27	-0.14	-0.21	13.49	87.35	0	0	Time
6/6/2018	18:45:00	10.62	10.85	10.75	-0.27	-0.13	-0.20	13.51	85.79	0	0	Time
6/6/2018	19:00:00	10.54	10.92	10.73	-0.25	-0.14	-0.20	13.54	84.40	0	0	Time

* - Records have been modified
9/13/2018 10:38:51 PM

Audit Trail Report (Without Summary)

Report Name: MasterLink32 Audit Trail Report (Without Summary)

Report Date: 9/13/2018

Report Selections: 1 site, Last 150 Days

Site Name: South Lawrence Telemeter

Site Id: 13245134-13245134

Site Location: Lawrence

Date	Time	P1 Int Low	P1 Int High	P1 Int Average	P2 Int Low	P2 Int High	P2 Int Average	P3 Int Average	Case Temperature	Dig Inp 1 Alarm	---	Log Trigger
		in WC	in WC	in WC	PSIG	PSIG	PSIG	Volts	F	----	----	
6/6/2018	19:15:00	10.56	10.90	10.72	-0.25	-0.14	-0.20	13.56	83.06	0	0	Time
6/6/2018	19:30:00	10.63	10.99	10.78	-0.24	-0.14	-0.20	13.58	81.72	0	0	Time
6/6/2018	19:45:00	10.61	10.88	10.76	-0.23	-0.15	-0.19	13.60	80.59	0	0	Time
6/6/2018	20:00:00	10.68	10.97	10.83	-0.24	-0.15	-0.19	13.61	79.48	0	0	Time
6/6/2018	20:15:00	10.65	11.02	10.85	-0.23	-0.14	-0.19	13.64	78.46	0	0	Time
6/6/2018	20:30:00	10.74	11.10	10.91	-0.23	-0.15	-0.19	13.66	77.47	0	0	Time
6/6/2018	20:45:00	10.75	11.11	10.94	-0.23	-0.15	-0.19	13.67	76.56	0	0	Time
6/6/2018	21:00:00	10.71	11.16	10.94	-0.22	-0.15	-0.19	13.69	75.78	0	0	Time
6/6/2018	21:15:00	10.81	11.22	11.02	-0.23	-0.15	-0.19	13.70	74.96	0	0	Time
6/6/2018	21:30:00	10.93	11.27	11.10	-0.24	-0.15	-0.19	13.71	74.22	0	0	Time
6/6/2018	21:45:00	10.86	11.29	11.09	-0.25	-0.14	-0.19	13.73	73.58	0	0	Time
6/6/2018	22:00:00	10.98	11.31	11.11	-0.23	-0.14	-0.19	13.73	72.97	0	0	Time
6/6/2018	22:15:00	10.99	11.36	11.17	-0.25	-0.15	-0.19	13.75	72.30	0	0	Time
6/6/2018	22:30:00	11.12	11.36	11.24	-0.22	-0.14	-0.19	13.76	71.71	0	0	Time
6/6/2018	22:45:00	11.08	11.45	11.24	-0.22	-0.15	-0.19	13.76	71.09	0	0	Time
6/6/2018	23:00:00	11.17	11.42	11.26	-0.22	-0.14	-0.18	13.78	70.53	0	0	Time
6/6/2018	23:15:00	11.14	11.34	11.25	-0.22	-0.14	-0.18	13.79	69.87	0	0	Time
6/6/2018	23:30:00	11.10	11.34	11.21	-0.23	-0.15	-0.18	13.81	69.31	0	0	Time
6/6/2018	23:45:00	11.27	11.52	11.41	-0.22	-0.14	-0.18	13.82	68.71	0	0	Time
6/7/2018	00:00:00	11.04	11.52	11.30	-0.22	-0.14	-0.18	13.82	68.10	0	0	Time
6/7/2018	00:15:00	11.16	11.59	11.40	-0.22	-0.14	-0.18	13.83	67.63	0	0	Time
6/7/2018	00:30:00	11.21	11.45	11.34	-0.23	-0.14	-0.18	13.85	67.25	0	0	Time

* - Records have been modified
9/13/2018 10:38:51 PM

Audit Trail Report (Without Summary)

Report Name: MasterLink32 Audit Trail Report (Without Summary)

Report Date: 9/13/2018

Report Selections: 1 site, Last 150 Days

Site Name: South Lawrence Telemeter

Site Id: 13245134-13245134

Site Location: Lawrence

Date	Time	P1 Int Low	P1 Int High	P1 Int Average	P2 Int Low	P2 Int High	P2 Int Average	P3 Int Average	Case Temperature	Dig Inp 1 Alarm	---	Log Trigger
		in WC	in WC	in WC	PSIG	PSIG	PSIG	Volts	F	----	----	
6/7/2018	00:45:00	11.20	11.58	11.39	-0.22	-0.14	-0.18	13.85	66.74	0	0	Time
6/7/2018	01:00:00	11.29	11.57	11.44	-0.22	-0.14	-0.18	13.85	66.42	0	0	Time
6/7/2018	01:15:00	11.21	11.50	11.39	-0.22	-0.14	-0.18	13.86	66.01	0	0	Time
6/7/2018	01:30:00	11.18	11.62	11.40	-0.22	-0.14	-0.18	13.88	65.62	0	0	Time
6/7/2018	01:45:00	11.06	11.51	11.30	-0.22	-0.14	-0.18	13.88	65.31	0	0	Time
6/7/2018	02:00:00	11.26	11.59	11.41	-0.22	-0.15	-0.18	13.88	65.03	0	0	Time
6/7/2018	02:15:00	11.22	11.46	11.33	-0.21	-0.14	-0.18	13.88	64.70	0	0	Time
6/7/2018	02:30:00	11.31	11.55	11.41	-0.22	-0.14	-0.18	13.88	64.38	0	0	Time
6/7/2018	02:45:00	11.15	11.43	11.31	-0.21	-0.14	-0.18	13.90	64.20	0	0	Time
6/7/2018	03:00:00	11.03	11.56	11.26	-0.22	-0.14	-0.18	13.91	63.92	0	0	Time
6/7/2018	03:15:00	11.19	11.44	11.31	-0.21	-0.14	-0.18	13.91	63.69	0	0	Time
6/7/2018	03:30:00	11.02	11.24	11.15	-0.22	-0.15	-0.18	13.91	63.36	0	0	Time
6/7/2018	03:45:00	11.13	11.37	11.26	-0.21	-0.14	-0.18	13.91	63.06	0	0	Time
6/7/2018	04:00:00	10.83	11.24	11.06	-0.21	-0.14	-0.18	13.91	62.72	0	0	Time
6/7/2018	04:15:00	11.04	11.25	11.12	-0.22	-0.15	-0.17	13.91	62.49	0	0	Time
6/7/2018	04:30:00	10.81	11.17	11.00	-0.21	-0.14	-0.18	13.94	62.18	0	0	Time
6/7/2018	04:45:00	10.77	11.21	10.95	-0.22	-0.15	-0.17	13.94	62.00	0	0	Time
6/7/2018	05:00:00	10.81	11.03	10.94	-0.22	-0.14	-0.18	13.94	62.08	0	0	Time
6/7/2018	05:15:00	10.80	11.08	10.90	-0.22	-0.14	-0.17	13.92	63.24	0	0	Time
6/7/2018	05:30:00	10.63	10.92	10.81	-0.21	-0.14	-0.18	13.90	64.82	0	0	Time
6/7/2018	05:45:00	10.72	11.02	10.85	-0.22	-0.14	-0.18	13.88	66.42	0	0	Time
6/7/2018	06:00:00	10.62	10.97	10.84	-0.22	-0.14	-0.18	13.86	67.25	0	0	Time

* - Records have been modified
9/13/2018 10:38:51 PM

Audit Trail Report (Without Summary)

Report Name: MasterLink32 Audit Trail Report (Without Summary)

Report Date: 9/13/2018

Report Selections: 1 site, Last 150 Days

Site Name: South Lawrence Telemeter

Site Id: 13245134-13245134

Site Location: Lawrence

Date	Time	P1 Int Low	P1 Int High	P1 Int Average	P2 Int Low	P2 Int High	P2 Int Average	P3 Int Average	Case Temperature	Dig Inp 1 Alarm	---	Log Trigger
		in WC	in WC	in WC	PSIG	PSIG	PSIG	Volts	F	----	----	
6/7/2018	06:15:00	10.60	10.93	10.80	-0.24	-0.14	-0.18	13.85	67.57	0	0	Time
6/7/2018	06:30:00	10.62	10.80	10.70	-0.23	-0.14	-0.18	13.85	67.55	0	0	Time
6/7/2018	06:45:00	10.51	10.81	10.72	-0.24	-0.14	-0.18	13.85	67.47	0	0	Time
6/7/2018	07:00:00	10.56	10.80	10.67	-0.23	-0.14	-0.18	13.85	67.47	0	0	Time
6/7/2018	07:15:00	10.44	10.85	10.66	-0.22	-0.15	-0.19	13.85	67.59	0	0	Time
6/7/2018	07:30:00	10.56	10.80	10.69	-0.23	-0.15	-0.19	13.85	67.80	0	0	Time
6/7/2018	07:45:00	10.60	10.77	10.69	-0.23	-0.14	-0.18	13.85	68.10	0	0	Time
6/7/2018	08:00:00	10.51	10.75	10.65	-0.23	-0.14	-0.18	13.85	68.55	0	0	Time
6/7/2018	08:15:00	10.51	10.83	10.70	-0.22	-0.15	-0.18	13.83	69.09	0	0	Time
6/7/2018	08:30:00	10.54	10.74	10.63	-0.24	-0.15	-0.19	13.82	69.67	0	0	Time
6/7/2018	08:45:00	10.41	10.74	10.64	-0.23	-0.15	-0.19	13.82	70.44	0	0	Time
6/7/2018	09:00:00	10.51	10.76	10.64	-0.24	-0.14	-0.19	13.80	71.31	0	0	Time
6/7/2018	09:15:00	10.47	10.77	10.63	-0.23	-0.15	-0.19	13.79	72.27	0	0	Time
6/7/2018	09:30:00	10.45	10.71	10.60	-0.23	-0.15	-0.19	13.76	73.23	0	0	Time
6/7/2018	09:45:00	10.41	10.78	10.59	-0.22	-0.15	-0.19	13.75	74.24	0	0	Time
6/7/2018	10:00:00	10.41	10.69	10.59	-0.24	-0.14	-0.19	13.73	75.47	0	0	Time
6/7/2018	10:15:00	10.43	10.75	10.60	-0.24	-0.15	-0.19	13.71	76.74	0	0	Time
6/7/2018	10:30:00	10.54	10.75	10.64	-0.25	-0.15	-0.19	13.69	78.20	0	0	Time
6/7/2018	10:45:00	10.49	10.82	10.65	-0.26	-0.15	-0.19	13.67	79.68	0	0	Time
6/7/2018	11:00:00	10.52	10.80	10.67	-0.26	-0.15	-0.20	13.63	81.12	0	0	Time
6/7/2018	11:15:00	10.47	10.81	10.62	-0.25	-0.14	-0.20	13.60	82.49	0	0	Time
6/7/2018	11:30:00	10.55	10.81	10.69	-0.26	-0.14	-0.20	13.58	84.20	0	0	Time

* - Records have been modified
9/13/2018 10:38:51 PM

Audit Trail Report (Without Summary)

Report Name: MasterLink32 Audit Trail Report (Without Summary)

Report Date: 9/13/2018

Report Selections: 1 site, Last 150 Days

Site Name: South Lawrence Telemeter

Site Id: 13245134-13245134

Site Location: Lawrence

Date	Time	P1 Int Low	P1 Int High	P1 Int Average	P2 Int Low	P2 Int High	P2 Int Average	P3 Int Average	Case Temperature	Dig Inp 1 Alarm	---	Log Trigger
		in WC	in WC	in WC	PSIG	PSIG	PSIG	Volts	F	----	----	
6/7/2018	11:45:00	10.59	10.82	10.70	-0.25	-0.14	-0.20	13.55	86.03	0	0	Time
6/7/2018	12:00:00	10.55	10.83	10.73	-0.26	-0.14	-0.20	13.52	87.73	0	0	Time
6/7/2018	12:15:00	10.61	10.92	10.75	-0.26	-0.14	-0.20	13.49	89.36	0	0	Time
6/7/2018	12:30:00	10.60	10.84	10.72	-0.27	-0.14	-0.20	13.47	90.98	0	0	Time
6/7/2018	12:45:00	10.65	10.90	10.77	-0.26	-0.14	-0.21	13.43	92.44	0	0	Time
6/7/2018	13:00:00	10.61	10.92	10.77	-0.27	-0.14	-0.21	13.41	93.98	0	0	Time
6/7/2018	13:15:00	10.75	11.00	10.85	-0.26	-0.14	-0.21	13.40	95.11	0	0	Time
6/7/2018	13:30:00	10.60	10.91	10.79	-0.27	-0.15	-0.21	13.38	95.59	0	0	Time
6/7/2018	13:45:00	10.71	10.96	10.82	-0.26	-0.14	-0.21	13.39	94.75	0	0	Time
6/7/2018	14:00:00	10.67	11.04	10.81	-0.26	-0.14	-0.21	13.40	93.90	0	0	Time
6/7/2018	14:15:00	10.72	10.99	10.85	-0.26	-0.14	-0.21	13.40	92.85	0	0	Time
6/7/2018	14:30:00	10.58	11.06	10.82	-0.27	-0.14	-0.20	13.43	92.07	0	0	Time
6/7/2018	14:45:00	10.70	10.98	10.82	-0.26	-0.14	-0.20	13.43	92.01	0	0	Time
6/7/2018	15:00:00	10.70	10.94	10.81	-0.26	-0.14	-0.21	13.43	92.34	0	0	Time
6/7/2018	15:15:00	10.65	11.01	10.86	-0.26	-0.14	-0.21	13.43	92.41	0	0	Time
6/7/2018	15:30:00	10.78	11.02	10.90	-0.27	-0.14	-0.21	13.43	92.14	0	0	Time
6/7/2018	15:45:00	10.66	10.90	10.79	-0.26	-0.14	-0.21	13.43	91.37	0	0	Time
6/7/2018	16:00:00	10.64	10.82	10.74	-0.26	-0.14	-0.21	13.44	90.36	0	0	Time
6/7/2018	16:15:00	10.60	10.80	10.71	-0.26	-0.14	-0.20	13.46	89.13	0	0	Time
6/7/2018	16:30:00	10.60	10.89	10.72	-0.26	-0.14	-0.20	13.49	87.94	0	0	Time
6/7/2018	16:45:00	10.66	10.92	10.80	-0.26	-0.14	-0.20	13.50	86.91	0	0	Time
6/7/2018	17:00:00	10.67	10.90	10.78	-0.26	-0.14	-0.20	13.52	85.96	0	0	Time

* - Records have been modified
9/13/2018 10:38:51 PM

Audit Trail Report (Without Summary)

Report Name: MasterLink32 Audit Trail Report (Without Summary)

Report Date: 9/13/2018

Report Selections: 1 site, Last 150 Days

Site Name: South Lawrence Telemeter

Site Id: 13245134-13245134

Site Location: Lawrence

Date	Time	P1 Int Low	P1 Int High	P1 Int Average	P2 Int Low	P2 Int High	P2 Int Average	P3 Int Average	Case Temperature	Dig Inp 1 Alarm	---	Log Trigger
		in WC	in WC	in WC	PSIG	PSIG	PSIG	Volts	F	----	----	
6/7/2018	17:15:00	10.63	10.92	10.75	-0.26	-0.14	-0.20	13.54	85.07	0	0	Time
6/7/2018	17:30:00	10.57	10.92	10.71	-0.26	-0.14	-0.20	13.55	84.40	0	0	Time
6/7/2018	17:45:00	10.60	10.86	10.74	-0.25	-0.14	-0.20	13.56	83.63	0	0	Time
6/7/2018	18:00:00	10.65	10.94	10.83	-0.25	-0.15	-0.20	13.58	82.67	0	0	Time
6/7/2018	18:15:00	10.63	10.94	10.76	-0.25	-0.15	-0.20	13.58	81.53	0	0	Time
6/7/2018	18:30:00	10.62	10.96	10.78	-0.23	-0.15	-0.19	13.61	80.38	0	0	Time
6/7/2018	18:45:00	10.61	10.93	10.76	-0.24	-0.15	-0.20	13.62	79.29	0	0	Time
6/7/2018	19:00:00	10.66	10.92	10.78	-0.24	-0.15	-0.19	13.65	78.20	0	0	Time
6/7/2018	19:15:00	10.70	10.95	10.82	-0.23	-0.15	-0.19	13.67	77.25	0	0	Time
6/7/2018	19:30:00	10.71	10.96	10.83	-0.23	-0.15	-0.19	13.68	76.34	0	0	Time
6/7/2018	19:45:00	10.64	11.02	10.86	-0.24	-0.15	-0.19	13.70	75.47	0	0	Time
6/7/2018	20:00:00	10.76	11.09	10.93	-0.22	-0.15	-0.19	13.70	74.75	0	0	Time
6/7/2018	20:15:00	10.78	11.06	10.91	-0.23	-0.14	-0.19	13.72	74.01	0	0	Time
6/7/2018	20:30:00	10.86	11.18	11.00	-0.24	-0.15	-0.19	13.73	73.33	0	0	Time
6/7/2018	20:45:00	10.91	11.17	11.04	-0.23	-0.14	-0.18	13.73	72.75	0	0	Time
6/7/2018	21:00:00	10.79	11.20	11.03	-0.24	-0.13	-0.19	13.76	72.25	0	0	Time
6/7/2018	21:15:00	10.98	11.25	11.12	-0.24	-0.14	-0.19	13.76	71.82	0	0	Time
6/7/2018	21:30:00	10.84	11.25	11.08	-0.22	-0.15	-0.19	13.76	71.54	0	0	Time
6/7/2018	21:45:00	11.10	11.33	11.23	-0.24	-0.15	-0.19	13.76	71.20	0	0	Time
6/7/2018	22:00:00	10.97	11.39	11.20	-0.25	-0.14	-0.19	13.79	70.84	0	0	Time
6/7/2018	22:15:00	11.08	11.38	11.24	-0.23	-0.15	-0.19	13.79	70.48	0	0	Time
6/7/2018	22:30:00	11.14	11.46	11.29	-0.23	-0.15	-0.19	13.79	70.14	0	0	Time

* - Records have been modified
9/13/2018 10:38:51 PM

Audit Trail Report (Without Summary)

Report Name: MasterLink32 Audit Trail Report (Without Summary)

Report Date: 9/13/2018

Report Selections: 1 site, Last 150 Days

Site Name: South Lawrence Telemeter

Site Id: 13245134-13245134

Site Location: Lawrence

Date	Time	P1 Int Low	P1 Int High	P1 Int Average	P2 Int Low	P2 Int High	P2 Int Average	P3 Int Average	Case Temperature	Dig Inp 1 Alarm	---	Log Trigger
		in WC	in WC	in WC	PSIG	PSIG	PSIG	Volts	F	----	----	
6/7/2018	22:45:00	11.04	11.38	11.24	-0.23	-0.14	-0.19	13.81	69.75	0	0	Time
6/7/2018	23:00:00	11.14	11.35	11.26	-0.22	-0.15	-0.19	13.82	69.37	0	0	Time
6/7/2018	23:15:00	11.13	11.55	11.28	-0.22	-0.14	-0.18	13.82	69.03	0	0	Time
6/7/2018	23:30:00	11.19	11.46	11.34	-0.22	-0.15	-0.18	13.82	68.68	0	0	Time
6/7/2018	23:45:00	11.23	11.52	11.40	-0.24	-0.14	-0.18	13.82	68.42	0	0	Time
6/8/2018	00:00:00	11.16	11.59	11.34	-0.22	-0.14	-0.18	13.82	68.10	0	0	Time
6/8/2018	00:15:00	11.24	11.60	11.43	-0.22	-0.15	-0.18	13.84	68.09	0	0	Time
6/8/2018	00:30:00	11.28	11.60	11.50	-0.23	-0.14	-0.18	13.85	67.95	0	0	Time
6/8/2018	00:45:00	11.19	11.57	11.42	-0.21	-0.15	-0.18	13.85	67.92	0	0	Time
6/8/2018	01:00:00	11.24	11.65	11.48	-0.22	-0.15	-0.18	13.85	67.79	0	0	Time
6/8/2018	01:15:00	11.22	11.61	11.43	-0.22	-0.14	-0.18	13.85	67.76	0	0	Time
6/8/2018	01:30:00	11.16	11.46	11.31	-0.22	-0.15	-0.18	13.85	67.76	0	0	Time
6/8/2018	01:45:00	11.29	11.64	11.42	-0.22	-0.14	-0.18	13.85	67.76	0	0	Time
6/8/2018	02:00:00	11.28	11.54	11.40	-0.21	-0.15	-0.18	13.85	67.74	0	0	Time
6/8/2018	02:15:00	11.28	11.56	11.43	-0.21	-0.14	-0.18	13.85	67.75	0	0	Time
6/8/2018	02:30:00	11.34	11.57	11.44	-0.22	-0.15	-0.18	13.85	67.75	0	0	Time
6/8/2018	02:45:00	11.16	11.50	11.39	-0.21	-0.15	-0.18	13.85	67.74	0	0	Time
6/8/2018	03:00:00	11.16	11.64	11.41	-0.22	-0.15	-0.18	13.85	67.76	0	0	Time
6/8/2018	03:15:00	11.26	11.49	11.40	-0.23	-0.14	-0.18	13.85	67.77	0	0	Time
6/8/2018	03:30:00	11.23	11.48	11.34	-0.23	-0.14	-0.18	13.85	67.84	0	0	Time
6/8/2018	03:45:00	10.84	11.36	11.18	-0.23	-0.15	-0.18	13.85	67.92	0	0	Time
6/8/2018	04:00:00	11.12	11.36	11.24	-0.22	-0.15	-0.18	13.85	67.90	0	0	Time

* - Records have been modified
9/13/2018 10:38:51 PM

Audit Trail Report (Without Summary)

Report Name: MasterLink32 Audit Trail Report (Without Summary)

Report Date: 9/13/2018

Report Selections: 1 site, Last 150 Days

Site Name: South Lawrence Telemeter

Site Id: 13245134-13245134

Site Location: Lawrence

Date	Time	P1 Int Low	P1 Int High	P1 Int Average	P2 Int Low	P2 Int High	P2 Int Average	P3 Int Average	Case Temperature	Dig Inp 1 Alarm	---	Log Trigger
		in WC	in WC	in WC	PSIG	PSIG	PSIG	Volts	F	----	----	
6/8/2018	04:15:00	10.91	11.31	11.13	-0.22	-0.15	-0.18	13.85	67.96	0	0	Time
6/8/2018	04:30:00	11.08	11.36	11.25	-0.25	-0.14	-0.18	13.85	68.10	0	0	Time
6/8/2018	04:45:00	10.97	11.35	11.15	-0.23	-0.13	-0.18	13.85	68.06	0	0	Time
6/8/2018	05:00:00	10.91	11.28	11.10	-0.24	-0.14	-0.18	13.85	67.93	0	0	Time
6/8/2018	05:15:00	10.83	11.16	10.98	-0.23	-0.15	-0.18	13.85	67.79	0	0	Time
6/8/2018	05:30:00	10.87	11.11	10.97	-0.22	-0.14	-0.18	13.85	67.76	0	0	Time
6/8/2018	05:45:00	10.83	11.08	10.95	-0.22	-0.15	-0.18	13.85	67.76	0	0	Time
6/8/2018	06:00:00	10.73	10.99	10.84	-0.21	-0.15	-0.18	13.85	67.74	0	0	Time
6/8/2018	06:15:00	10.67	11.00	10.83	-0.22	-0.14	-0.18	13.85	67.75	0	0	Time
6/8/2018	06:30:00	10.60	10.88	10.76	-0.22	-0.14	-0.18	13.85	67.78	0	0	Time
6/8/2018	06:45:00	10.59	10.90	10.73	-0.23	-0.15	-0.18	13.85	67.93	0	0	Time
6/8/2018	07:00:00	10.63	10.92	10.80	-0.22	-0.14	-0.19	13.85	68.10	0	0	Time
6/8/2018	07:15:00	10.51	10.81	10.67	-0.24	-0.14	-0.19	13.85	68.25	0	0	Time
6/8/2018	07:30:00	10.54	10.84	10.66	-0.22	-0.14	-0.18	13.85	68.45	0	0	Time
6/8/2018	07:45:00	10.54	10.77	10.65	-0.23	-0.13	-0.19	13.85	68.62	0	0	Time
6/8/2018	08:00:00	10.49	10.87	10.67	-0.23	-0.13	-0.19	13.82	68.77	0	0	Time
6/8/2018	08:15:00	10.46	10.71	10.59	-0.22	-0.14	-0.18	13.82	68.97	0	0	Time
6/8/2018	08:30:00	10.50	10.75	10.62	-0.23	-0.13	-0.19	13.82	69.14	0	0	Time
6/8/2018	08:45:00	10.34	10.79	10.60	-0.24	-0.15	-0.19	13.82	69.29	0	0	Time
6/8/2018	09:00:00	10.42	10.69	10.57	-0.23	-0.15	-0.18	13.82	69.61	0	0	Time
6/8/2018	09:15:00	10.43	10.69	10.57	-0.24	-0.14	-0.19	13.82	69.89	0	0	Time
6/8/2018	09:30:00	10.40	10.71	10.56	-0.24	-0.15	-0.18	13.82	70.18	0	0	Time

* - Records have been modified
9/13/2018 10:38:51 PM

Audit Trail Report (Without Summary)

Report Name: MasterLink32 Audit Trail Report (Without Summary)

Report Date: 9/13/2018

Report Selections: 1 site, Last 150 Days

Site Name: South Lawrence Telemeter

Site Id: 13245134-13245134

Site Location: Lawrence

Date	Time	P1 Int Low	P1 Int High	P1 Int Average	P2 Int Low	P2 Int High	P2 Int Average	P3 Int Average	Case Temperature	Dig Inp 1 Alarm	---	Log Trigger
		in WC	in WC	in WC	PSIG	PSIG	PSIG	Volts	F	----	----	
6/8/2018	09:45:00	10.49	10.70	10.60	-0.22	-0.15	-0.19	13.82	70.56	0	0	Time
6/8/2018	10:00:00	10.46	10.69	10.59	-0.23	-0.15	-0.19	13.79	71.02	0	0	Time
6/8/2018	10:15:00	10.36	10.69	10.56	-0.22	-0.15	-0.19	13.79	71.38	0	0	Time
6/8/2018	10:30:00	10.48	10.72	10.62	-0.23	-0.15	-0.19	13.79	71.91	0	0	Time
6/8/2018	10:45:00	10.44	10.72	10.56	-0.23	-0.15	-0.19	13.76	72.24	0	0	Time
6/8/2018	11:00:00	10.47	10.75	10.58	-0.23	-0.14	-0.19	13.76	72.62	0	0	Time
6/8/2018	11:15:00	10.43	10.74	10.59	-0.22	-0.15	-0.19	13.76	72.96	0	0	Time
6/8/2018	11:30:00	10.39	10.75	10.60	-0.23	-0.15	-0.19	13.76	73.33	0	0	Time
6/8/2018	11:45:00	10.58	10.83	10.69	-0.23	-0.15	-0.19	13.76	73.56	0	0	Time
6/8/2018	12:00:00	10.54	10.78	10.68	-0.23	-0.15	-0.19	13.74	74.02	0	0	Time
6/8/2018	12:15:00	10.52	10.81	10.70	-0.22	-0.15	-0.19	13.73	74.60	0	0	Time
6/8/2018	12:30:00	10.46	10.79	10.65	-0.23	-0.15	-0.19	13.73	75.30	0	0	Time
6/8/2018	12:45:00	10.60	10.84	10.71	-0.24	-0.15	-0.19	13.72	76.01	0	0	Time
6/8/2018	13:00:00	10.52	10.86	10.72	-0.23	-0.15	-0.19	13.70	76.57	0	0	Time
6/8/2018	13:15:00	10.55	10.80	10.71	-0.24	-0.15	-0.19	13.70	77.48	0	0	Time
6/8/2018	13:30:00	10.66	10.89	10.78	-0.25	-0.15	-0.19	13.68	78.75	0	0	Time
6/8/2018	13:45:00	10.56	10.93	10.72	-0.26	-0.15	-0.20	13.66	80.04	0	0	Time
6/8/2018	14:00:00	10.56	10.92	10.76	-0.26	-0.14	-0.20	13.64	80.98	0	0	Time
6/8/2018	14:15:00	10.67	10.95	10.82	-0.26	-0.13	-0.20	13.61	81.35	0	0	Time
6/8/2018	14:30:00	10.67	10.91	10.78	-0.26	-0.15	-0.20	13.61	81.92	0	0	Time
6/8/2018	14:45:00	10.66	10.95	10.82	-0.25	-0.15	-0.20	13.61	82.16	0	0	Time
6/8/2018	15:00:00	10.70	10.91	10.81	-0.25	-0.16	-0.20	13.61	82.49	0	0	Time

* - Records have been modified
9/13/2018 10:38:51 PM

Audit Trail Report (Without Summary)

Report Name: MasterLink32 Audit Trail Report (Without Summary)

Report Date: 9/13/2018

Report Selections: 1 site, Last 150 Days

Site Name: South Lawrence Telemeter

Site Id: 13245134-13245134

Site Location: Lawrence

Date	Time	P1 Int Low	P1 Int High	P1 Int Average	P2 Int Low	P2 Int High	P2 Int Average	P3 Int Average	Case Temperature	Dig Inp 1 Alarm	---	Log Trigger
		in WC	in WC	in WC	PSIG	PSIG	PSIG	Volts	F	----	----	
6/8/2018	15:15:00	10.53	10.86	10.71	-0.24	-0.15	-0.19	13.60	82.68	0	0	Time
6/8/2018	15:30:00	10.66	10.86	10.78	-0.25	-0.15	-0.20	13.58	83.06	0	0	Time
6/8/2018	15:45:00	10.58	10.78	10.68	-0.24	-0.15	-0.20	13.58	83.25	0	0	Time
6/8/2018	16:00:00	10.57	10.87	10.74	-0.26	-0.15	-0.20	13.58	83.25	0	0	Time
6/8/2018	16:15:00	10.62	10.85	10.74	-0.26	-0.15	-0.20	13.58	83.06	0	0	Time
6/8/2018	16:30:00	10.62	10.78	10.72	-0.25	-0.15	-0.20	13.58	82.68	0	0	Time
6/8/2018	16:45:00	10.54	10.82	10.68	-0.25	-0.15	-0.20	13.58	82.49	0	0	Time
6/8/2018	17:00:00	10.52	10.79	10.66	-0.26	-0.15	-0.20	13.61	82.11	0	0	Time
6/8/2018	17:15:00	10.61	10.88	10.77	-0.26	-0.14	-0.20	13.61	81.73	0	0	Time
6/8/2018	17:30:00	10.59	10.91	10.71	-0.26	-0.14	-0.20	13.61	81.51	0	0	Time
6/8/2018	17:45:00	10.40	10.91	10.75	-0.25	-0.15	-0.20	13.61	81.09	0	0	Time
6/8/2018	18:00:00	10.56	10.80	10.67	-0.26	-0.14	-0.20	13.61	80.60	0	0	Time
6/8/2018	18:15:00	10.64	10.84	10.72	-0.25	-0.15	-0.20	13.61	80.23	0	0	Time
6/8/2018	18:30:00	10.60	10.98	10.79	-0.25	-0.15	-0.20	13.64	79.86	0	0	Time
6/8/2018	18:45:00	10.63	11.01	10.80	-0.24	-0.15	-0.20	13.65	79.49	0	0	Time
6/8/2018	19:00:00	10.58	10.89	10.77	-0.24	-0.15	-0.19	13.64	79.12	0	0	Time
6/8/2018	19:15:00	10.67	10.94	10.78	-0.24	-0.15	-0.19	13.66	78.75	0	0	Time
6/8/2018	19:30:00	10.70	11.02	10.85	-0.22	-0.15	-0.19	13.67	78.39	0	0	Time
6/8/2018	19:45:00	10.62	11.04	10.82	-0.24	-0.15	-0.19	13.67	78.03	0	0	Time
6/8/2018	20:00:00	10.73	11.06	10.90	-0.23	-0.15	-0.19	13.67	77.66	0	0	Time
6/8/2018	20:15:00	10.71	11.14	10.98	-0.24	-0.15	-0.19	13.67	77.30	0	0	Time
6/8/2018	20:30:00	10.75	11.10	10.94	-0.24	-0.15	-0.19	13.68	76.94	0	0	Time

* - Records have been modified
9/13/2018 10:38:51 PM

Audit Trail Report (Without Summary)

Report Name: MasterLink32 Audit Trail Report (Without Summary)

Report Date: 9/13/2018

Report Selections: 1 site, Last 150 Days

Site Name: South Lawrence Telemeter

Site Id: 13245134-13245134

Site Location: Lawrence

Date	Time	P1 Int Low	P1 Int High	P1 Int Average	P2 Int Low	P2 Int High	P2 Int Average	P3 Int Average	Case Temperature	Dig Inp 1 Alarm	---	Log Trigger
		in WC	in WC	in WC	PSIG	PSIG	PSIG	Volts	F	----	----	
6/8/2018	20:45:00	10.82	11.20	11.01	-0.24	-0.15	-0.19	13.70	76.57	0	0	Time
6/8/2018	21:00:00	10.99	11.25	11.14	-0.24	-0.15	-0.19	13.70	76.21	0	0	Time
6/8/2018	21:15:00	10.89	11.29	11.15	-0.24	-0.15	-0.19	13.70	76.02	0	0	Time
6/8/2018	21:30:00	11.02	11.33	11.22	-0.23	-0.15	-0.19	13.70	75.84	0	0	Time
6/8/2018	21:45:00	10.93	11.41	11.22	-0.23	-0.15	-0.19	13.70	75.66	0	0	Time
6/8/2018	22:00:00	11.03	11.33	11.23	-0.24	-0.15	-0.19	13.70	75.48	0	0	Time
6/8/2018	22:15:00	11.05	11.37	11.24	-0.23	-0.14	-0.19	13.70	75.47	0	0	Time
6/8/2018	22:30:00	11.03	11.46	11.30	-0.23	-0.15	-0.19	13.70	75.30	0	0	Time
6/8/2018	22:45:00	11.00	11.49	11.30	-0.23	-0.15	-0.19	13.72	75.30	0	0	Time
6/8/2018	23:00:00	11.18	11.53	11.37	-0.23	-0.15	-0.19	13.73	75.30	0	0	Time
6/8/2018	23:15:00	11.28	11.60	11.41	-0.23	-0.15	-0.19	13.73	75.22	0	0	Time
6/8/2018	23:30:00	11.21	11.50	11.37	-0.24	-0.15	-0.19	13.73	75.12	0	0	Time
6/8/2018	23:45:00	11.31	11.62	11.48	-0.23	-0.15	-0.19	13.73	75.12	0	0	Time
6/9/2018	00:00:00	11.33	11.62	11.49	-0.24	-0.15	-0.19	13.73	75.11	0	0	Time
6/9/2018	00:15:00	11.05	11.62	11.41	-0.23	-0.15	-0.19	13.73	75.04	0	0	Time
6/9/2018	00:30:00	10.91	11.62	11.33	-0.23	-0.15	-0.19	13.73	75.01	0	0	Time
6/9/2018	00:45:00	11.29	11.70	11.49	-0.23	-0.15	-0.19	13.73	74.94	0	0	Time
6/9/2018	01:00:00	11.32	11.54	11.43	-0.23	-0.15	-0.19	13.73	74.94	0	0	Time
6/9/2018	01:15:00	11.29	11.52	11.41	-0.24	-0.15	-0.19	13.73	74.93	0	0	Time
6/9/2018	01:30:00	11.10	11.50	11.31	-0.22	-0.15	-0.19	13.73	74.94	0	0	Time
6/9/2018	01:45:00	11.21	11.58	11.36	-0.22	-0.14	-0.19	13.73	74.94	0	0	Time
6/9/2018	02:00:00	11.25	11.55	11.45	-0.23	-0.15	-0.19	13.73	74.94	0	0	Time

* - Records have been modified
9/13/2018 10:38:51 PM

Audit Trail Report (Without Summary)

Report Name: MasterLink32 Audit Trail Report (Without Summary)

Report Date: 9/13/2018

Report Selections: 1 site, Last 150 Days

Site Name: South Lawrence Telemeter

Site Id: 13245134-13245134

Site Location: Lawrence

Date	Time	P1 Int Low	P1 Int High	P1 Int Average	P2 Int Low	P2 Int High	P2 Int Average	P3 Int Average	Case Temperature	Dig Inp 1 Alarm	---	Log Trigger
		in WC	in WC	in WC	PSIG	PSIG	PSIG	Volts	F	----	----	
6/9/2018	02:15:00	11.22	11.53	11.37	-0.24	-0.15	-0.19	13.73	74.97	0	0	Time
6/9/2018	02:30:00	11.20	11.47	11.33	-0.23	-0.14	-0.19	13.73	74.98	0	0	Time
6/9/2018	02:45:00	11.05	11.43	11.26	-0.23	-0.15	-0.19	13.73	75.01	0	0	Time
6/9/2018	03:00:00	10.97	11.38	11.19	-0.23	-0.15	-0.19	13.73	75.03	0	0	Time
6/9/2018	03:15:00	11.02	11.31	11.17	-0.24	-0.15	-0.19	13.73	75.04	0	0	Time
6/9/2018	03:30:00	10.95	11.15	11.05	-0.23	-0.15	-0.19	13.73	75.05	0	0	Time
6/9/2018	03:45:00	10.89	11.21	11.04	-0.23	-0.15	-0.19	13.73	75.02	0	0	Time
6/9/2018	04:00:00	10.77	11.02	10.91	-0.23	-0.15	-0.19	13.73	75.01	0	0	Time
6/9/2018	04:15:00	10.67	11.09	10.85	-0.23	-0.15	-0.19	13.73	74.94	0	0	Time
6/9/2018	04:30:00	10.69	10.93	10.79	-0.23	-0.15	-0.19	13.73	75.03	0	0	Time
6/9/2018	04:45:00	10.65	11.01	10.82	-0.24	-0.15	-0.19	13.73	75.11	0	0	Time
6/9/2018	05:00:00	10.53	10.77	10.65	-0.23	-0.15	-0.19	13.73	75.11	0	0	Time
6/9/2018	05:15:00	10.57	10.89	10.76	-0.23	-0.14	-0.19	13.73	75.11	0	0	Time
6/9/2018	05:30:00	10.50	10.85	10.70	-0.22	-0.15	-0.19	13.73	75.15	0	0	Time
6/9/2018	05:45:00	10.53	10.81	10.67	-0.22	-0.15	-0.19	13.73	75.27	0	0	Time
6/9/2018	06:00:00	10.48	10.85	10.68	-0.23	-0.15	-0.19	13.73	75.46	0	0	Time
6/9/2018	06:15:00	10.49	10.78	10.63	-0.22	-0.14	-0.19	13.73	75.65	0	0	Time
6/9/2018	06:30:00	10.53	10.81	10.65	-0.23	-0.14	-0.19	13.70	75.83	0	0	Time
6/9/2018	06:45:00	10.60	10.96	10.78	-0.23	-0.15	-0.19	13.70	76.02	0	0	Time
6/9/2018	07:00:00	10.68	10.96	10.80	-0.22	-0.15	-0.19	13.70	76.38	0	0	Time
6/9/2018	07:15:00	10.60	10.88	10.72	-0.23	-0.15	-0.19	13.70	76.63	0	0	Time
6/9/2018	07:30:00	10.63	10.92	10.79	-0.24	-0.15	-0.19	13.70	76.90	0	0	Time

* - Records have been modified
9/13/2018 10:38:51 PM

Audit Trail Report (Without Summary)

Report Name: MasterLink32 Audit Trail Report (Without Summary)

Report Date: 9/13/2018

Report Selections: 1 site, Last 150 Days

Site Name: South Lawrence Telemeter

Site Id: 13245134-13245134

Site Location: Lawrence

Date	Time	P1 Int Low	P1 Int High	P1 Int Average	P2 Int Low	P2 Int High	P2 Int Average	P3 Int Average	Case Temperature	Dig Inp 1 Alarm	---	Log Trigger
		in WC	in WC	in WC	PSIG	PSIG	PSIG	Volts	F	----	----	
6/9/2018	07:45:00	10.63	10.91	10.76	-0.24	-0.15	-0.19	13.70	77.12	0	0	Time
6/9/2018	08:00:00	10.63	10.95	10.78	-0.24	-0.15	-0.19	13.70	77.48	0	0	Time
6/9/2018	08:15:00	10.71	10.91	10.77	-0.24	-0.14	-0.19	13.68	77.81	0	0	Time
6/9/2018	08:30:00	10.65	10.98	10.81	-0.26	-0.15	-0.19	13.67	78.35	0	0	Time
6/9/2018	08:45:00	10.57	10.95	10.81	-0.25	-0.15	-0.19	13.67	78.93	0	0	Time
6/9/2018	09:00:00	10.60	10.86	10.71	-0.26	-0.14	-0.20	13.67	79.44	0	0	Time
6/9/2018	09:15:00	10.55	10.85	10.69	-0.26	-0.15	-0.19	13.64	80.04	0	0	Time
6/9/2018	09:30:00	10.52	10.75	10.62	-0.25	-0.15	-0.20	13.64	80.23	0	0	Time
6/9/2018	09:45:00	10.41	10.81	10.63	-0.26	-0.14	-0.20	13.64	80.70	0	0	Time
6/9/2018	10:00:00	10.55	10.79	10.67	-0.25	-0.15	-0.20	13.61	81.69	0	0	Time
6/9/2018	10:15:00	10.50	10.86	10.70	-0.26	-0.15	-0.20	13.61	82.87	0	0	Time
6/9/2018	10:30:00	10.58	10.82	10.73	-0.24	-0.15	-0.20	13.58	83.81	0	0	Time
6/9/2018	10:45:00	10.44	10.89	10.71	-0.25	-0.15	-0.20	13.58	83.99	0	0	Time
6/9/2018	11:00:00	10.52	10.86	10.71	-0.25	-0.14	-0.20	13.58	83.62	0	0	Time
6/9/2018	11:15:00	10.68	10.89	10.76	-0.24	-0.15	-0.20	13.58	83.82	0	0	Time
6/9/2018	11:30:00	10.61	10.89	10.76	-0.24	-0.15	-0.20	13.58	84.00	0	0	Time
6/9/2018	11:45:00	10.52	11.00	10.76	-0.26	-0.15	-0.20	13.57	84.77	0	0	Time
6/9/2018	12:00:00	10.47	10.92	10.72	-0.24	-0.15	-0.20	13.55	84.98	0	0	Time
6/9/2018	12:15:00	10.64	10.96	10.77	-0.26	-0.15	-0.20	13.55	85.05	0	0	Time
6/9/2018	12:30:00	10.67	10.96	10.80	-0.25	-0.14	-0.20	13.55	85.98	0	0	Time
6/9/2018	12:45:00	10.66	10.95	10.80	-0.26	-0.14	-0.21	13.53	87.60	0	0	Time
6/9/2018	13:00:00	10.66	11.01	10.89	-0.26	-0.14	-0.21	13.50	88.53	0	0	Time

* - Records have been modified
9/13/2018 10:38:51 PM

Audit Trail Report (Without Summary)

Report Name: MasterLink32 Audit Trail Report (Without Summary)

Report Date: 9/13/2018

Report Selections: 1 site, Last 150 Days

Site Name: South Lawrence Telemeter

Site Id: 13245134-13245134

Site Location: Lawrence

Date	Time	P1 Int Low	P1 Int High	P1 Int Average	P2 Int Low	P2 Int High	P2 Int Average	P3 Int Average	Case Temperature	Dig Inp 1 Alarm	---	Log Trigger
		in WC	in WC	in WC	PSIG	PSIG	PSIG	Volts	F	----	----	
6/9/2018	13:15:00	10.67	10.97	10.82	-0.26	-0.14	-0.20	13.49	88.53	0	0	Time
6/9/2018	13:30:00	10.73	11.01	10.89	-0.26	-0.14	-0.20	13.49	88.59	0	0	Time
6/9/2018	13:45:00	10.70	10.95	10.84	-0.26	-0.14	-0.21	13.49	89.54	0	0	Time
6/9/2018	14:00:00	10.79	11.11	10.93	-0.27	-0.14	-0.20	13.47	90.33	0	0	Time
6/9/2018	14:15:00	10.79	10.99	10.88	-0.27	-0.14	-0.21	13.45	90.73	0	0	Time
6/9/2018	14:30:00	10.70	10.99	10.83	-0.26	-0.14	-0.21	13.46	91.02	0	0	Time
6/9/2018	14:45:00	10.67	10.91	10.79	-0.27	-0.14	-0.21	13.43	92.01	0	0	Time
6/9/2018	15:00:00	10.62	10.98	10.80	-0.26	-0.14	-0.21	13.43	93.07	0	0	Time
6/9/2018	15:15:00	10.56	10.92	10.79	-0.26	-0.14	-0.21	13.41	94.10	0	0	Time
6/9/2018	15:30:00	10.66	10.88	10.78	-0.26	-0.14	-0.21	13.40	94.53	0	0	Time
6/9/2018	15:45:00	10.63	10.95	10.77	-0.26	-0.15	-0.21	13.40	94.53	0	0	Time
6/9/2018	16:00:00	10.60	10.80	10.71	-0.27	-0.14	-0.21	13.40	93.88	0	0	Time
6/9/2018	16:15:00	10.53	10.77	10.65	-0.26	-0.14	-0.21	13.40	93.04	0	0	Time
6/9/2018	16:30:00	10.46	10.73	10.61	-0.26	-0.14	-0.21	13.43	92.26	0	0	Time
6/9/2018	16:45:00	10.46	10.74	10.63	-0.26	-0.14	-0.21	13.43	91.76	0	0	Time
6/9/2018	17:00:00	10.42	10.78	10.60	-0.26	-0.14	-0.20	13.43	91.22	0	0	Time
6/9/2018	17:15:00	10.47	10.75	10.63	-0.26	-0.14	-0.20	13.44	90.95	0	0	Time
6/9/2018	17:30:00	10.35	10.75	10.57	-0.27	-0.14	-0.21	13.46	90.75	0	0	Time
6/9/2018	17:45:00	10.54	10.75	10.65	-0.27	-0.14	-0.21	13.46	90.36	0	0	Time
6/9/2018	18:00:00	10.52	10.82	10.65	-0.26	-0.14	-0.20	13.46	89.75	0	0	Time
6/9/2018	18:15:00	10.50	10.76	10.65	-0.26	-0.14	-0.20	13.49	88.92	0	0	Time
6/9/2018	18:30:00	10.54	10.82	10.73	-0.26	-0.14	-0.21	13.49	88.12	0	0	Time

* - Records have been modified
9/13/2018 10:38:51 PM

Audit Trail Report (Without Summary)

Report Name: MasterLink32 Audit Trail Report (Without Summary)

Report Date: 9/13/2018

Report Selections: 1 site, Last 150 Days

Site Name: South Lawrence Telemeter

Site Id: 13245134-13245134

Site Location: Lawrence

Date	Time	P1 Int Low	P1 Int High	P1 Int Average	P2 Int Low	P2 Int High	P2 Int Average	P3 Int Average	Case Temperature	Dig Inp 1 Alarm	---	Log Trigger
		in WC	in WC	in WC	PSIG	PSIG	PSIG	Volts	F	----	----	
6/9/2018	18:45:00	10.46	10.78	10.64	-0.26	-0.14	-0.20	13.50	87.13	0	0	Time
6/9/2018	19:00:00	10.54	10.95	10.72	-0.26	-0.15	-0.20	13.52	86.34	0	0	Time
6/9/2018	19:15:00	10.56	10.80	10.67	-0.25	-0.14	-0.20	13.53	85.54	0	0	Time
6/9/2018	19:30:00	10.57	10.80	10.68	-0.26	-0.15	-0.20	13.55	84.74	0	0	Time
6/9/2018	19:45:00	10.65	10.98	10.80	-0.26	-0.15	-0.20	13.55	84.01	0	0	Time
6/9/2018	20:00:00	10.65	10.93	10.78	-0.26	-0.14	-0.19	13.57	83.38	0	0	Time
6/9/2018	20:15:00	10.74	10.98	10.87	-0.26	-0.15	-0.20	13.58	82.85	0	0	Time
6/9/2018	20:30:00	10.66	11.07	10.90	-0.26	-0.15	-0.20	13.58	82.13	0	0	Time
6/9/2018	20:45:00	10.79	11.11	10.98	-0.26	-0.15	-0.20	13.59	81.73	0	0	Time
6/9/2018	21:00:00	10.88	11.19	11.05	-0.25	-0.15	-0.20	13.60	81.34	0	0	Time
6/9/2018	21:15:00	10.71	11.24	11.00	-0.25	-0.15	-0.20	13.61	80.87	0	0	Time
6/9/2018	21:30:00	10.76	11.24	11.10	-0.25	-0.16	-0.20	13.60	80.56	0	0	Time
6/9/2018	21:45:00	10.96	11.37	11.16	-0.25	-0.15	-0.19	13.61	80.11	0	0	Time
6/9/2018	22:00:00	11.00	11.17	11.10	-0.24	-0.15	-0.20	13.64	79.85	0	0	Time
6/9/2018	22:15:00	11.01	11.38	11.24	-0.25	-0.15	-0.19	13.64	79.48	0	0	Time
6/9/2018	22:30:00	11.10	11.46	11.26	-0.24	-0.15	-0.20	13.64	79.11	0	0	Time
6/9/2018	22:45:00	11.18	11.42	11.32	-0.24	-0.15	-0.19	13.66	78.75	0	0	Time
6/9/2018	23:00:00	11.00	11.42	11.20	-0.23	-0.16	-0.20	13.67	78.57	0	0	Time
6/9/2018	23:15:00	11.30	11.54	11.43	-0.24	-0.15	-0.19	13.67	78.38	0	0	Time
6/9/2018	23:30:00	11.24	11.46	11.32	-0.24	-0.15	-0.19	13.67	78.20	0	0	Time
6/9/2018	23:45:00	11.31	11.54	11.43	-0.23	-0.15	-0.19	13.67	78.18	0	0	Time
6/10/2018	00:00:00	11.29	11.55	11.41	-0.23	-0.15	-0.19	13.67	78.03	0	0	Time

* - Records have been modified
9/13/2018 10:38:51 PM

Audit Trail Report (Without Summary)

Report Name: MasterLink32 Audit Trail Report (Without Summary)

Report Date: 9/13/2018

Report Selections: 1 site, Last 150 Days

Site Name: South Lawrence Telemeter

Site Id: 13245134-13245134

Site Location: Lawrence

Date	Time	P1 Int Low	P1 Int High	P1 Int Average	P2 Int Low	P2 Int High	P2 Int Average	P3 Int Average	Case Temperature	Dig Inp 1 Alarm	---	Log Trigger
		in WC	in WC	in WC	PSIG	PSIG	PSIG	Volts	F	----	----	
6/10/2018	00:15:00	11.22	11.67	11.51	-0.23	-0.15	-0.19	13.67	78.01	0	0	Time
6/10/2018	00:30:00	11.11	11.51	11.35	-0.24	-0.15	-0.19	13.67	78.01	0	0	Time
6/10/2018	00:45:00	11.30	11.55	11.43	-0.24	-0.15	-0.20	13.67	78.01	0	0	Time
6/10/2018	01:00:00	11.20	11.63	11.47	-0.24	-0.15	-0.19	13.67	77.91	0	0	Time
6/10/2018	01:15:00	11.14	11.46	11.33	-0.24	-0.15	-0.20	13.67	77.83	0	0	Time
6/10/2018	01:30:00	11.34	11.55	11.45	-0.23	-0.15	-0.19	13.67	77.82	0	0	Time
6/10/2018	01:45:00	11.23	11.54	11.38	-0.23	-0.15	-0.20	13.67	77.82	0	0	Time
6/10/2018	02:00:00	11.11	11.55	11.35	-0.24	-0.15	-0.19	13.67	77.67	0	0	Time
6/10/2018	02:15:00	11.27	11.49	11.38	-0.24	-0.15	-0.19	13.67	77.65	0	0	Time
6/10/2018	02:30:00	11.23	11.47	11.33	-0.25	-0.15	-0.20	13.67	77.66	0	0	Time
6/10/2018	02:45:00	10.99	11.39	11.24	-0.24	-0.15	-0.20	13.67	77.54	0	0	Time
6/10/2018	03:00:00	11.07	11.32	11.21	-0.25	-0.15	-0.20	13.67	77.48	0	0	Time
6/10/2018	03:15:00	11.07	11.43	11.26	-0.23	-0.15	-0.20	13.67	77.38	0	0	Time
6/10/2018	03:30:00	10.88	11.19	11.05	-0.23	-0.15	-0.19	13.69	77.28	0	0	Time
6/10/2018	03:45:00	10.83	11.22	11.05	-0.23	-0.15	-0.19	13.70	77.11	0	0	Time
6/10/2018	04:00:00	10.75	10.95	10.86	-0.23	-0.15	-0.19	13.70	76.92	0	0	Time
6/10/2018	04:15:00	10.68	10.99	10.83	-0.23	-0.15	-0.19	13.70	76.75	0	0	Time
6/10/2018	04:30:00	10.75	11.08	10.90	-0.23	-0.16	-0.19	13.70	76.57	0	0	Time
6/10/2018	04:45:00	10.59	10.96	10.76	-0.23	-0.15	-0.19	13.70	76.38	0	0	Time
6/10/2018	05:00:00	10.56	10.68	10.62	-0.23	-0.15	-0.19	13.70	76.39	0	0	Time
6/10/2018	05:15:00	10.59	10.92	10.68	-0.23	-0.15	-0.19	13.70	76.56	0	0	Time
6/10/2018	05:30:00	10.51	10.92	10.71	-0.25	-0.15	-0.19	13.70	77.30	0	0	Time

* - Records have been modified
9/13/2018 10:38:51 PM

Audit Trail Report (Without Summary)

Report Name: MasterLink32 Audit Trail Report (Without Summary)

Report Date: 9/13/2018

Report Selections: 1 site, Last 150 Days

Site Name: South Lawrence Telemeter

Site Id: 13245134-13245134

Site Location: Lawrence

Date	Time	P1 Int Low	P1 Int High	P1 Int Average	P2 Int Low	P2 Int High	P2 Int Average	P3 Int Average	Case Temperature	Dig Inp 1 Alarm	---	Log Trigger
		in WC	in WC	in WC	PSIG	PSIG	PSIG	Volts	F	----	----	
6/10/2018	05:45:00	10.50	10.86	10.68	-0.24	-0.15	-0.19	13.67	78.14	0	0	Time
6/10/2018	06:00:00	10.47	10.82	10.65	-0.26	-0.15	-0.20	13.67	78.71	0	0	Time
6/10/2018	06:15:00	10.42	10.84	10.63	-0.24	-0.15	-0.20	13.67	78.91	0	0	Time
6/10/2018	06:30:00	10.53	10.77	10.63	-0.25	-0.15	-0.20	13.67	78.97	0	0	Time
6/10/2018	06:45:00	10.57	10.82	10.72	-0.25	-0.15	-0.19	13.67	79.10	0	0	Time
6/10/2018	07:00:00	10.62	10.96	10.78	-0.25	-0.15	-0.19	13.67	79.27	0	0	Time
6/10/2018	07:15:00	10.65	10.94	10.78	-0.26	-0.15	-0.19	13.67	79.48	0	0	Time
6/10/2018	07:30:00	10.69	10.96	10.81	-0.26	-0.15	-0.20	13.64	79.66	0	0	Time
6/10/2018	07:45:00	10.56	10.97	10.77	-0.25	-0.15	-0.20	13.64	80.04	0	0	Time
6/10/2018	08:00:00	10.63	10.88	10.75	-0.25	-0.14	-0.20	13.64	80.41	0	0	Time
6/10/2018	08:15:00	10.65	10.97	10.83	-0.26	-0.14	-0.20	13.63	80.98	0	0	Time
6/10/2018	08:30:00	10.59	10.92	10.73	-0.25	-0.15	-0.20	13.61	81.50	0	0	Time
6/10/2018	08:45:00	10.60	11.00	10.79	-0.26	-0.15	-0.20	13.61	82.11	0	0	Time
6/10/2018	09:00:00	10.58	10.90	10.72	-0.25	-0.15	-0.20	13.61	82.86	0	0	Time
6/10/2018	09:15:00	10.53	10.86	10.72	-0.24	-0.15	-0.20	13.58	83.60	0	0	Time
6/10/2018	09:30:00	10.49	10.83	10.68	-0.24	-0.14	-0.20	13.58	84.58	0	0	Time
6/10/2018	09:45:00	10.51	10.80	10.68	-0.25	-0.15	-0.20	13.56	85.36	0	0	Time
6/10/2018	10:00:00	10.44	10.75	10.60	-0.25	-0.14	-0.20	13.55	85.75	0	0	Time
6/10/2018	10:15:00	10.59	10.82	10.71	-0.25	-0.15	-0.21	13.55	86.33	0	0	Time
6/10/2018	10:30:00	10.50	10.91	10.69	-0.26	-0.14	-0.20	13.54	86.74	0	0	Time
6/10/2018	10:45:00	10.62	10.94	10.76	-0.26	-0.14	-0.20	13.52	87.52	0	0	Time
6/10/2018	11:00:00	10.57	10.86	10.69	-0.26	-0.14	-0.20	13.50	88.67	0	0	Time

* - Records have been modified
9/13/2018 10:38:51 PM

Audit Trail Report (Without Summary)

Report Name: MasterLink32 Audit Trail Report (Without Summary)

Report Date: 9/13/2018

Report Selections: 1 site, Last 150 Days

Site Name: South Lawrence Telemeter

Site Id: 13245134-13245134

Site Location: Lawrence

Date	Time	P1 Int Low	P1 Int High	P1 Int Average	P2 Int Low	P2 Int High	P2 Int Average	P3 Int Average	Case Temperature	Dig Inp 1 Alarm	---	Log Trigger
		in WC	in WC	in WC	PSIG	PSIG	PSIG	Volts	F	----	----	
6/10/2018	11:15:00	10.57	10.85	10.74	-0.26	-0.14	-0.20	13.49	90.26	0	0	Time
6/10/2018	11:30:00	10.63	10.85	10.72	-0.27	-0.14	-0.20	13.44	92.22	0	0	Time
6/10/2018	11:45:00	10.56	10.85	10.69	-0.26	-0.14	-0.21	13.41	94.14	0	0	Time
6/10/2018	12:00:00	10.55	10.90	10.76	-0.26	-0.14	-0.21	13.39	95.78	0	0	Time
6/10/2018	12:15:00	10.61	10.98	10.78	-0.27	-0.14	-0.21	13.36	97.57	0	0	Time
6/10/2018	12:30:00	10.73	11.00	10.87	-0.26	-0.16	-0.21	13.33	98.93	0	0	Time
6/10/2018	12:45:00	10.69	11.03	10.85	-0.26	-0.17	-0.21	13.31	99.38	0	0	Time
6/10/2018	13:00:00	10.59	11.05	10.89	-0.25	-0.17	-0.21	13.31	99.80	0	0	Time
6/10/2018	13:15:00	10.71	10.98	10.83	-0.25	-0.18	-0.21	13.31	100.51	0	0	Time
6/10/2018	13:30:00	10.70	10.99	10.83	-0.25	-0.16	-0.21	13.28	101.91	0	0	Time
6/10/2018	13:45:00	10.74	11.00	10.85	-0.25	-0.18	-0.21	13.26	102.84	0	0	Time
6/10/2018	14:00:00	10.68	11.00	10.85	-0.25	-0.17	-0.21	13.25	103.56	0	0	Time
6/10/2018	14:15:00	10.61	10.95	10.82	-0.26	-0.18	-0.22	13.23	103.65	0	0	Time
6/10/2018	14:30:00	10.64	10.88	10.77	-0.26	-0.16	-0.21	13.22	103.52	0	0	Time
6/10/2018	14:45:00	10.59	10.96	10.77	-0.26	-0.17	-0.21	13.23	103.76	0	0	Time
6/10/2018	15:00:00	10.59	10.85	10.74	-0.25	-0.17	-0.21	13.23	103.93	0	0	Time
6/10/2018	15:15:00	10.59	10.80	10.69	-0.25	-0.15	-0.21	13.23	103.77	0	0	Time
6/10/2018	15:30:00	10.60	10.84	10.75	-0.25	-0.17	-0.21	13.23	103.33	0	0	Time
6/10/2018	15:45:00	10.56	10.88	10.69	-0.26	-0.18	-0.21	13.25	102.13	0	0	Time
6/10/2018	16:00:00	10.54	10.77	10.67	-0.26	-0.16	-0.21	13.27	100.57	0	0	Time
6/10/2018	16:15:00	10.43	10.79	10.62	-0.26	-0.17	-0.21	13.30	99.34	0	0	Time
6/10/2018	16:30:00	10.42	10.72	10.57	-0.26	-0.16	-0.21	13.31	98.28	0	0	Time

* - Records have been modified
9/13/2018 10:38:51 PM

Audit Trail Report (Without Summary)

Report Name: MasterLink32 Audit Trail Report (Without Summary)

Report Date: 9/13/2018

Report Selections: 1 site, Last 150 Days

Site Name: South Lawrence Telemeter

Site Id: 13245134-13245134

Site Location: Lawrence

Date	Time	P1 Int Low	P1 Int High	P1 Int Average	P2 Int Low	P2 Int High	P2 Int Average	P3 Int Average	Case Temperature	Dig Inp 1 Alarm	---	Log Trigger
		in WC	in WC	in WC	PSIG	PSIG	PSIG	Volts	F	----	----	
6/10/2018	16:45:00	10.50	10.73	10.62	-0.26	-0.16	-0.21	13.32	97.60	0	0	Time
6/10/2018	17:00:00	10.46	10.75	10.59	-0.26	-0.15	-0.21	13.34	96.89	0	0	Time
6/10/2018	17:15:00	10.37	10.66	10.55	-0.26	-0.14	-0.21	13.34	96.49	0	0	Time
6/10/2018	17:30:00	10.38	10.74	10.57	-0.26	-0.14	-0.20	13.37	96.23	0	0	Time
6/10/2018	17:45:00	10.58	10.80	10.69	-0.26	-0.14	-0.21	13.37	95.85	0	0	Time
6/10/2018	18:00:00	10.59	10.87	10.74	-0.26	-0.14	-0.21	13.38	94.92	0	0	Time
6/10/2018	18:15:00	10.53	10.84	10.69	-0.26	-0.14	-0.20	13.40	93.69	0	0	Time
6/10/2018	18:30:00	10.52	10.88	10.68	-0.27	-0.14	-0.20	13.40	92.34	0	0	Time
6/10/2018	18:45:00	10.62	10.89	10.75	-0.27	-0.14	-0.20	13.43	91.17	0	0	Time
6/10/2018	19:00:00	10.55	10.80	10.66	-0.27	-0.14	-0.21	13.44	89.94	0	0	Time
6/10/2018	19:15:00	10.48	10.89	10.73	-0.27	-0.14	-0.20	13.46	88.93	0	0	Time
6/10/2018	19:30:00	10.61	10.98	10.76	-0.26	-0.14	-0.20	13.49	87.93	0	0	Time
6/10/2018	19:45:00	10.66	10.89	10.76	-0.26	-0.14	-0.20	13.49	87.01	0	0	Time
6/10/2018	20:00:00	10.74	10.98	10.88	-0.27	-0.14	-0.20	13.52	86.20	0	0	Time
6/10/2018	20:15:00	10.75	11.08	10.89	-0.26	-0.14	-0.19	13.53	85.57	0	0	Time
6/10/2018	20:30:00	10.88	11.10	10.96	-0.26	-0.14	-0.20	13.55	84.80	0	0	Time
6/10/2018	20:45:00	10.76	11.13	10.97	-0.26	-0.14	-0.20	13.55	84.20	0	0	Time
6/10/2018	21:00:00	10.77	11.13	10.99	-0.26	-0.14	-0.20	13.56	83.63	0	0	Time
6/10/2018	21:15:00	10.84	11.17	11.01	-0.26	-0.14	-0.19	13.58	83.13	0	0	Time
6/10/2018	21:30:00	10.94	11.14	11.03	-0.25	-0.15	-0.20	13.58	82.68	0	0	Time
6/10/2018	21:45:00	10.82	11.28	11.10	-0.25	-0.15	-0.20	13.58	82.08	0	0	Time
6/10/2018	22:00:00	11.15	11.35	11.27	-0.26	-0.15	-0.19	13.60	81.72	0	0	Time

* - Records have been modified
9/13/2018 10:38:51 PM

Audit Trail Report (Without Summary)

Report Name: MasterLink32 Audit Trail Report (Without Summary)

Report Date: 9/13/2018

Report Selections: 1 site, Last 150 Days

Site Name: South Lawrence Telemeter

Site Id: 13245134-13245134

Site Location: Lawrence

Date	Time	P1 Int Low	P1 Int High	P1 Int Average	P2 Int Low	P2 Int High	P2 Int Average	P3 Int Average	Case Temperature	Dig Inp 1 Alarm	---	Log Trigger
		in WC	in WC	in WC	PSIG	PSIG	PSIG	Volts	F	----	----	
6/10/2018	22:15:00	10.99	11.42	11.20	-0.24	-0.15	-0.19	13.61	81.35	0	0	Time
6/10/2018	22:30:00	11.10	11.42	11.22	-0.24	-0.15	-0.19	13.60	80.96	0	0	Time
6/10/2018	22:45:00	11.24	11.48	11.36	-0.23	-0.15	-0.19	13.61	80.58	0	0	Time
6/10/2018	23:00:00	11.24	11.48	11.36	-0.24	-0.14	-0.19	13.61	80.23	0	0	Time
6/10/2018	23:15:00	11.24	11.49	11.38	-0.24	-0.15	-0.19	13.64	79.97	0	0	Time
6/10/2018	23:30:00	11.16	11.49	11.30	-0.23	-0.15	-0.19	13.64	79.66	0	0	Time
6/10/2018	23:45:00	11.21	11.57	11.39	-0.24	-0.14	-0.19	13.64	79.49	0	0	Time
6/11/2018	00:00:00	11.25	11.51	11.40	-0.24	-0.15	-0.19	13.64	79.31	0	0	Time
6/11/2018	00:15:00	11.10	11.63	11.39	-0.24	-0.15	-0.20	13.64	79.12	0	0	Time
6/11/2018	00:30:00	11.22	11.53	11.37	-0.24	-0.15	-0.19	13.66	78.92	0	0	Time
6/11/2018	00:45:00	11.36	11.58	11.46	-0.23	-0.15	-0.19	13.67	78.74	0	0	Time
6/11/2018	01:00:00	11.34	11.54	11.48	-0.22	-0.14	-0.19	13.67	78.54	0	0	Time
6/11/2018	01:15:00	11.22	11.59	11.43	-0.24	-0.15	-0.19	13.67	78.28	0	0	Time
6/11/2018	01:30:00	11.31	11.66	11.48	-0.25	-0.15	-0.20	13.67	78.14	0	0	Time
6/11/2018	01:45:00	11.34	11.55	11.44	-0.23	-0.15	-0.20	13.67	77.92	0	0	Time
6/11/2018	02:00:00	11.19	11.44	11.33	-0.22	-0.15	-0.19	13.67	77.76	0	0	Time
6/11/2018	02:15:00	11.27	11.54	11.40	-0.24	-0.15	-0.19	13.67	77.64	0	0	Time
6/11/2018	02:30:00	11.25	11.45	11.34	-0.23	-0.15	-0.19	13.67	77.52	0	0	Time
6/11/2018	02:45:00	11.23	11.51	11.36	-0.23	-0.15	-0.19	13.67	77.46	0	0	Time
6/11/2018	03:00:00	11.08	11.39	11.26	-0.23	-0.15	-0.19	13.68	77.24	0	0	Time
6/11/2018	03:15:00	11.03	11.40	11.20	-0.23	-0.15	-0.19	13.70	76.94	0	0	Time
6/11/2018	03:30:00	10.97	11.32	11.10	-0.22	-0.15	-0.19	13.70	76.73	0	0	Time

* - Records have been modified
9/13/2018 10:38:51 PM

Audit Trail Report (Without Summary)

Report Name: MasterLink32 Audit Trail Report (Without Summary)

Report Date: 9/13/2018

Report Selections: 1 site, Last 150 Days

Site Name: South Lawrence Telemeter

Site Id: 13245134-13245134

Site Location: Lawrence

Date	Time	P1 Int Low	P1 Int High	P1 Int Average	P2 Int Low	P2 Int High	P2 Int Average	P3 Int Average	Case Temperature	Dig Inp 1 Alarm	---	Log Trigger
		in WC	in WC	in WC	PSIG	PSIG	PSIG	Volts	F	----	----	
6/11/2018	03:45:00	10.84	11.12	10.99	-0.25	-0.15	-0.19	13.70	76.56	0	0	Time
6/11/2018	04:00:00	10.72	11.07	10.87	-0.24	-0.15	-0.19	13.70	76.38	0	0	Time
6/11/2018	04:15:00	10.72	11.08	10.94	-0.24	-0.15	-0.19	13.70	76.27	0	0	Time
6/11/2018	04:30:00	10.75	11.08	10.89	-0.23	-0.15	-0.19	13.70	76.20	0	0	Time
6/11/2018	04:45:00	10.60	10.89	10.73	-0.23	-0.15	-0.19	13.70	76.20	0	0	Time
6/11/2018	05:00:00	10.45	10.76	10.62	-0.23	-0.14	-0.19	13.70	76.19	0	0	Time
6/11/2018	05:15:00	10.58	10.88	10.73	-0.23	-0.15	-0.19	13.70	76.38	0	0	Time
6/11/2018	05:30:00	10.55	10.89	10.73	-0.24	-0.15	-0.19	13.70	76.75	0	0	Time
6/11/2018	05:45:00	10.43	10.78	10.61	-0.23	-0.15	-0.19	13.70	77.48	0	0	Time
6/11/2018	06:00:00	10.54	10.82	10.71	-0.24	-0.15	-0.20	13.67	78.21	0	0	Time
6/11/2018	06:15:00	10.46	10.74	10.63	-0.26	-0.15	-0.19	13.67	78.57	0	0	Time
6/11/2018	06:30:00	10.53	10.82	10.71	-0.24	-0.15	-0.20	13.67	78.74	0	0	Time
6/11/2018	06:45:00	10.49	10.94	10.74	-0.25	-0.16	-0.20	13.67	78.76	0	0	Time
6/11/2018	07:00:00	10.57	10.90	10.72	-0.25	-0.15	-0.19	13.67	79.02	0	0	Time
6/11/2018	07:15:00	10.53	10.92	10.79	-0.24	-0.15	-0.19	13.67	79.27	0	0	Time
6/11/2018	07:30:00	10.61	10.97	10.82	-0.26	-0.15	-0.20	13.67	79.27	0	0	Time
6/11/2018	07:45:00	10.57	10.98	10.77	-0.25	-0.15	-0.20	13.67	79.14	0	0	Time
6/11/2018	08:00:00	10.65	10.99	10.85	-0.25	-0.15	-0.19	13.67	79.10	0	0	Time
6/11/2018	08:15:00	10.57	10.89	10.70	-0.26	-0.15	-0.20	13.67	79.11	0	0	Time
6/11/2018	08:30:00	10.59	10.90	10.78	-0.26	-0.15	-0.20	13.67	79.45	0	0	Time
6/11/2018	08:45:00	10.64	10.93	10.76	-0.24	-0.15	-0.20	13.65	79.86	0	0	Time
6/11/2018	09:00:00	10.56	10.80	10.67	-0.26	-0.15	-0.20	13.64	80.49	0	0	Time

* - Records have been modified
9/13/2018 10:38:51 PM

Audit Trail Report (Without Summary)

Report Name: MasterLink32 Audit Trail Report (Without Summary)

Report Date: 9/13/2018

Report Selections: 1 site, Last 150 Days

Site Name: South Lawrence Telemeter

Site Id: 13245134-13245134

Site Location: Lawrence

Date	Time	P1 Int Low	P1 Int High	P1 Int Average	P2 Int Low	P2 Int High	P2 Int Average	P3 Int Average	Case Temperature	Dig Inp 1 Alarm	---	Log Trigger
		in WC	in WC	in WC	PSIG	PSIG	PSIG	Volts	F	----	----	
6/11/2018	09:15:00	10.55	10.91	10.68	-0.26	-0.15	-0.20	13.63	81.29	0	0	Time
6/11/2018	09:30:00	10.47	10.83	10.63	-0.26	-0.15	-0.20	13.60	82.47	0	0	Time
6/11/2018	09:45:00	10.50	10.86	10.65	-0.25	-0.15	-0.20	13.59	83.49	0	0	Time
6/11/2018	10:00:00	10.49	10.77	10.63	-0.24	-0.14	-0.20	13.58	84.59	0	0	Time
6/11/2018	10:15:00	10.47	10.96	10.73	-0.26	-0.14	-0.20	13.56	85.57	0	0	Time
6/11/2018	10:30:00	10.63	10.91	10.75	-0.26	-0.14	-0.20	13.55	86.35	0	0	Time
6/11/2018	10:45:00	10.58	10.88	10.74	-0.26	-0.14	-0.21	13.54	87.13	0	0	Time
6/11/2018	11:00:00	10.53	10.90	10.71	-0.26	-0.14	-0.21	13.52	87.94	0	0	Time
6/11/2018	11:15:00	10.58	10.85	10.72	-0.26	-0.14	-0.21	13.49	88.77	0	0	Time
6/11/2018	11:30:00	10.65	10.88	10.78	-0.26	-0.14	-0.21	13.49	89.72	0	0	Time
6/11/2018	11:45:00	10.63	11.04	10.83	-0.27	-0.14	-0.21	13.46	90.97	0	0	Time
6/11/2018	12:00:00	10.58	10.92	10.78	-0.26	-0.14	-0.21	13.44	92.51	0	0	Time
6/11/2018	12:15:00	10.53	10.99	10.76	-0.27	-0.14	-0.21	13.41	94.45	0	0	Time
6/11/2018	12:30:00	10.63	10.98	10.85	-0.26	-0.14	-0.21	13.40	95.24	0	0	Time
6/11/2018	12:45:00	10.74	10.93	10.84	-0.28	-0.14	-0.21	13.40	95.18	0	0	Time
6/11/2018	13:00:00	10.68	10.95	10.81	-0.27	-0.14	-0.21	13.40	94.74	0	0	Time
6/11/2018	13:15:00	10.76	10.99	10.88	-0.26	-0.14	-0.21	13.40	94.33	0	0	Time
6/11/2018	13:30:00	10.80	11.00	10.91	-0.27	-0.16	-0.21	13.40	94.29	0	0	Time
6/11/2018	13:45:00	10.80	11.04	10.92	-0.26	-0.14	-0.21	13.40	93.92	0	0	Time
6/11/2018	14:00:00	10.84	11.08	10.97	-0.27	-0.14	-0.20	13.40	93.72	0	0	Time
6/11/2018	14:15:00	10.64	11.00	10.82	-0.27	-0.15	-0.21	13.40	93.69	0	0	Time
6/11/2018	14:30:00	10.73	11.00	10.87	-0.26	-0.14	-0.21	13.40	93.55	0	0	Time

* - Records have been modified
9/13/2018 10:38:51 PM

Audit Trail Report (Without Summary)

Report Name: MasterLink32 Audit Trail Report (Without Summary)

Report Date: 9/13/2018

Report Selections: 1 site, Last 150 Days

Site Name: South Lawrence Telemeter

Site Id: 13245134-13245134

Site Location: Lawrence

Date	Time	P1 Int Low	P1 Int High	P1 Int Average	P2 Int Low	P2 Int High	P2 Int Average	P3 Int Average	Case Temperature	Dig Inp 1 Alarm	---	Log Trigger
		in WC	in WC	in WC	PSIG	PSIG	PSIG	Volts	F	----	----	
6/11/2018	14:45:00	10.57	10.88	10.75	-0.26	-0.14	-0.21	13.40	93.16	0	0	Time
6/11/2018	15:00:00	10.73	10.97	10.85	-0.26	-0.14	-0.21	13.43	92.64	0	0	Time
6/11/2018	15:15:00	10.62	10.94	10.80	-0.27	-0.14	-0.21	13.43	92.22	0	0	Time
6/11/2018	15:30:00	10.66	10.86	10.76	-0.26	-0.14	-0.21	13.43	91.69	0	0	Time
6/11/2018	15:45:00	10.50	10.91	10.72	-0.26	-0.14	-0.20	13.43	91.18	0	0	Time
6/11/2018	16:00:00	10.55	10.86	10.70	-0.27	-0.14	-0.21	13.45	90.40	0	0	Time
6/11/2018	16:15:00	10.42	10.75	10.58	-0.26	-0.14	-0.21	13.46	89.75	0	0	Time
6/11/2018	16:30:00	10.56	10.80	10.68	-0.26	-0.14	-0.20	13.48	88.94	0	0	Time
6/11/2018	16:45:00	10.41	10.81	10.67	-0.26	-0.14	-0.20	13.49	88.54	0	0	Time
6/11/2018	17:00:00	10.45	10.74	10.61	-0.27	-0.14	-0.20	13.49	88.34	0	0	Time
6/11/2018	17:15:00	10.49	10.81	10.64	-0.26	-0.14	-0.20	13.49	88.67	0	0	Time
6/11/2018	17:30:00	10.49	10.85	10.69	-0.26	-0.14	-0.20	13.49	88.74	0	0	Time
6/11/2018	17:45:00	10.57	10.78	10.71	-0.26	-0.14	-0.20	13.49	88.34	0	0	Time
6/11/2018	18:00:00	10.45	10.77	10.64	-0.26	-0.14	-0.20	13.49	87.74	0	0	Time
6/11/2018	18:15:00	10.45	10.79	10.61	-0.25	-0.14	-0.20	13.51	87.10	0	0	Time
6/11/2018	18:30:00	10.47	10.82	10.67	-0.25	-0.14	-0.19	13.52	86.35	0	0	Time
6/11/2018	18:45:00	10.55	10.85	10.67	-0.25	-0.14	-0.20	13.53	85.57	0	0	Time
6/11/2018	19:00:00	10.44	10.75	10.58	-0.26	-0.14	-0.20	13.55	84.98	0	0	Time
6/11/2018	19:15:00	10.63	10.84	10.73	-0.25	-0.14	-0.20	13.55	84.40	0	0	Time
6/11/2018	19:30:00	10.52	10.88	10.68	-0.26	-0.14	-0.19	13.56	83.82	0	0	Time
6/11/2018	19:45:00	10.61	10.93	10.77	-0.26	-0.15	-0.20	13.58	83.44	0	0	Time
6/11/2018	20:00:00	10.61	10.99	10.81	-0.26	-0.15	-0.19	13.58	83.06	0	0	Time

* - Records have been modified
9/13/2018 10:38:51 PM

Audit Trail Report (Without Summary)

Report Name: MasterLink32 Audit Trail Report (Without Summary)

Report Date: 9/13/2018

Report Selections: 1 site, Last 150 Days

Site Name: South Lawrence Telemeter

Site Id: 13245134-13245134

Site Location: Lawrence

Date	Time	P1 Int Low	P1 Int High	P1 Int Average	P2 Int Low	P2 Int High	P2 Int Average	P3 Int Average	Case Temperature	Dig Inp 1 Alarm	---	Log Trigger
		in WC	in WC	in WC	PSIG	PSIG	PSIG	Volts	F	----	----	
6/11/2018	20:15:00	10.74	11.03	10.93	-0.26	-0.15	-0.20	13.58	82.68	0	0	Time
6/11/2018	20:30:00	10.73	11.12	10.98	-0.26	-0.14	-0.19	13.58	82.30	0	0	Time
6/11/2018	20:45:00	10.86	11.19	11.03	-0.24	-0.14	-0.19	13.59	81.92	0	0	Time
6/11/2018	21:00:00	10.94	11.23	11.06	-0.25	-0.15	-0.19	13.61	81.73	0	0	Time
6/11/2018	21:15:00	10.87	11.23	11.01	-0.25	-0.15	-0.19	13.61	81.35	0	0	Time
6/11/2018	21:30:00	10.87	11.21	11.07	-0.25	-0.15	-0.19	13.60	81.16	0	0	Time
6/11/2018	21:45:00	10.95	11.33	11.22	-0.25	-0.15	-0.19	13.61	80.79	0	0	Time
6/11/2018	22:00:00	10.92	11.28	11.15	-0.24	-0.15	-0.19	13.60	80.41	0	0	Time
6/11/2018	22:15:00	11.20	11.41	11.31	-0.24	-0.14	-0.19	13.63	80.04	0	0	Time
6/11/2018	22:30:00	11.21	11.41	11.32	-0.23	-0.15	-0.19	13.64	79.68	0	0	Time
6/11/2018	22:45:00	11.25	11.45	11.34	-0.24	-0.15	-0.19	13.64	79.31	0	0	Time
6/11/2018	23:00:00	11.29	11.46	11.37	-0.23	-0.15	-0.19	13.64	78.93	0	0	Time
6/11/2018	23:15:00	11.30	11.58	11.44	-0.22	-0.15	-0.19	13.67	78.57	0	0	Time
6/11/2018	23:30:00	11.18	11.54	11.36	-0.24	-0.15	-0.19	13.67	78.21	0	0	Time
6/11/2018	23:45:00	11.31	11.51	11.43	-0.23	-0.15	-0.19	13.67	77.84	0	0	Time
6/12/2018	00:00:00	11.18	11.51	11.38	-0.23	-0.15	-0.19	13.67	77.48	0	0	Time
6/12/2018	00:15:00	11.32	11.66	11.46	-0.24	-0.14	-0.19	13.67	77.30	0	0	Time
6/12/2018	00:30:00	11.18	11.64	11.41	-0.24	-0.15	-0.19	13.68	77.04	0	0	Time
6/12/2018	00:45:00	11.24	11.72	11.54	-0.23	-0.15	-0.19	13.70	76.74	0	0	Time
6/12/2018	01:00:00	11.12	11.36	11.23	-0.23	-0.15	-0.19	13.70	76.56	0	0	Time
6/12/2018	01:15:00	11.29	11.53	11.42	-0.24	-0.15	-0.19	13.70	76.25	0	0	Time
6/12/2018	01:30:00	11.25	11.54	11.43	-0.23	-0.15	-0.19	13.70	76.01	0	0	Time

* - Records have been modified
9/13/2018 10:38:51 PM

Audit Trail Report (Without Summary)

Report Name: MasterLink32 Audit Trail Report (Without Summary)

Report Date: 9/13/2018

Report Selections: 1 site, Last 150 Days

Site Name: South Lawrence Telemeter

Site Id: 13245134-13245134

Site Location: Lawrence

Date	Time	P1 Int Low	P1 Int High	P1 Int Average	P2 Int Low	P2 Int High	P2 Int Average	P3 Int Average	Case Temperature	Dig Inp 1 Alarm	---	Log Trigger
		in WC	in WC	in WC	PSIG	PSIG	PSIG	Volts	F	----	----	
6/12/2018	01:45:00	11.20	11.49	11.35	-0.24	-0.15	-0.19	13.70	75.84	0	0	Time
6/12/2018	02:00:00	11.04	11.45	11.34	-0.24	-0.15	-0.19	13.70	75.72	0	0	Time
6/12/2018	02:15:00	10.94	11.65	11.34	-0.23	-0.15	-0.19	13.70	75.63	0	0	Time
6/12/2018	02:30:00	11.20	11.48	11.31	-0.23	-0.15	-0.19	13.70	75.48	0	0	Time
6/12/2018	02:45:00	11.16	11.39	11.26	-0.24	-0.15	-0.19	13.70	75.47	0	0	Time
6/12/2018	03:00:00	10.99	11.41	11.19	-0.24	-0.16	-0.19	13.70	75.30	0	0	Time
6/12/2018	03:15:00	11.01	11.33	11.15	-0.22	-0.15	-0.19	13.73	75.29	0	0	Time
6/12/2018	03:30:00	10.87	11.21	11.07	-0.22	-0.15	-0.19	13.73	75.14	0	0	Time
6/12/2018	03:45:00	10.85	11.19	11.00	-0.23	-0.15	-0.19	13.73	75.11	0	0	Time
6/12/2018	04:00:00	10.74	11.02	10.91	-0.23	-0.15	-0.19	13.73	75.10	0	0	Time
6/12/2018	04:15:00	10.85	11.06	10.96	-0.23	-0.15	-0.19	13.73	74.94	0	0	Time
6/12/2018	04:30:00	10.70	10.97	10.84	-0.23	-0.15	-0.19	13.73	74.94	0	0	Time
6/12/2018	04:45:00	10.61	10.93	10.79	-0.24	-0.15	-0.19	13.73	74.91	0	0	Time
6/12/2018	05:00:00	10.53	10.99	10.73	-0.23	-0.15	-0.19	13.73	74.81	0	0	Time
6/12/2018	05:15:00	10.53	10.94	10.78	-0.23	-0.14	-0.19	13.73	74.75	0	0	Time
6/12/2018	05:30:00	10.58	10.89	10.73	-0.23	-0.16	-0.19	13.73	74.76	0	0	Time
6/12/2018	05:45:00	10.53	10.82	10.68	-0.25	-0.15	-0.19	13.73	74.76	0	0	Time
6/12/2018	06:00:00	10.55	10.77	10.67	-0.23	-0.15	-0.19	13.73	74.76	0	0	Time
6/12/2018	06:15:00	10.47	10.81	10.61	-0.23	-0.15	-0.19	13.73	74.81	0	0	Time
6/12/2018	06:30:00	10.54	10.93	10.75	-0.25	-0.15	-0.19	13.73	74.93	0	0	Time
6/12/2018	06:45:00	10.49	10.85	10.68	-0.23	-0.15	-0.19	13.73	74.98	0	0	Time
6/12/2018	07:00:00	10.57	10.79	10.68	-0.24	-0.14	-0.19	13.73	75.15	0	0	Time

* - Records have been modified
9/13/2018 10:38:51 PM

Audit Trail Report (Without Summary)

Report Name: MasterLink32 Audit Trail Report (Without Summary)

Report Date: 9/13/2018

Report Selections: 1 site, Last 150 Days

Site Name: South Lawrence Telemeter

Site Id: 13245134-13245134

Site Location: Lawrence

Date	Time	P1 Int Low	P1 Int High	P1 Int Average	P2 Int Low	P2 Int High	P2 Int Average	P3 Int Average	Case Temperature	Dig Inp 1 Alarm	---	Log Trigger
		in WC	in WC	in WC	PSIG	PSIG	PSIG	Volts	F	----	----	
6/12/2018	07:15:00	10.48	10.98	10.72	-0.24	-0.15	-0.19	13.73	75.45	0	0	Time
6/12/2018	07:30:00	10.57	10.96	10.75	-0.23	-0.15	-0.19	13.72	75.67	0	0	Time
6/12/2018	07:45:00	10.64	10.96	10.78	-0.24	-0.15	-0.19	13.70	76.01	0	0	Time
6/12/2018	08:00:00	10.64	10.96	10.78	-0.24	-0.15	-0.20	13.70	76.57	0	0	Time
6/12/2018	08:15:00	10.59	10.92	10.77	-0.24	-0.15	-0.20	13.70	77.11	0	0	Time
6/12/2018	08:30:00	10.59	10.95	10.79	-0.25	-0.15	-0.20	13.70	77.65	0	0	Time
6/12/2018	08:45:00	10.50	10.94	10.75	-0.23	-0.15	-0.20	13.67	78.39	0	0	Time
6/12/2018	09:00:00	10.55	10.82	10.67	-0.26	-0.15	-0.20	13.67	78.92	0	0	Time
6/12/2018	09:15:00	10.57	10.81	10.69	-0.26	-0.15	-0.20	13.66	79.68	0	0	Time
6/12/2018	09:30:00	10.41	10.77	10.61	-0.27	-0.14	-0.20	13.64	80.39	0	0	Time
6/12/2018	09:45:00	10.48	10.80	10.62	-0.26	-0.14	-0.20	13.62	81.16	0	0	Time
6/12/2018	10:00:00	10.51	10.76	10.65	-0.25	-0.15	-0.20	13.60	81.91	0	0	Time
6/12/2018	10:15:00	10.54	10.83	10.65	-0.26	-0.15	-0.20	13.60	82.87	0	0	Time
6/12/2018	10:30:00	10.55	10.89	10.71	-0.25	-0.15	-0.20	13.58	83.99	0	0	Time
6/12/2018	10:45:00	10.57	10.89	10.72	-0.26	-0.14	-0.20	13.57	85.18	0	0	Time
6/12/2018	11:00:00	10.56	10.83	10.70	-0.26	-0.14	-0.21	13.55	86.15	0	0	Time
6/12/2018	11:15:00	10.44	10.79	10.64	-0.25	-0.14	-0.21	13.55	86.54	0	0	Time
6/12/2018	11:30:00	10.59	10.86	10.73	-0.26	-0.14	-0.20	13.52	87.34	0	0	Time
6/12/2018	11:45:00	10.57	10.89	10.73	-0.26	-0.14	-0.20	13.50	88.93	0	0	Time
6/12/2018	12:00:00	10.60	10.92	10.74	-0.26	-0.14	-0.21	13.48	90.57	0	0	Time
6/12/2018	12:15:00	10.66	10.91	10.79	-0.26	-0.14	-0.21	13.46	91.16	0	0	Time
6/12/2018	12:30:00	10.63	10.95	10.78	-0.27	-0.16	-0.21	13.46	91.20	0	0	Time

* - Records have been modified
9/13/2018 10:38:51 PM

Audit Trail Report (Without Summary)

Report Name: MasterLink32 Audit Trail Report (Without Summary)

Report Date: 9/13/2018

Report Selections: 1 site, Last 150 Days

Site Name: South Lawrence Telemeter

Site Id: 13245134-13245134

Site Location: Lawrence

Date	Time	P1 Int Low	P1 Int High	P1 Int Average	P2 Int Low	P2 Int High	P2 Int Average	P3 Int Average	Case Temperature	Dig Inp 1 Alarm	---	Log Trigger
		in WC	in WC	in WC	PSIG	PSIG	PSIG	Volts	F	----	----	
6/12/2018	12:45:00	10.49	10.99	10.79	-0.26	-0.14	-0.20	13.46	91.07	0	0	Time
6/12/2018	13:00:00	10.67	10.93	10.81	-0.26	-0.14	-0.21	13.44	91.60	0	0	Time
6/12/2018	13:15:00	10.65	10.94	10.80	-0.26	-0.14	-0.21	13.43	92.19	0	0	Time
6/12/2018	13:30:00	10.70	10.94	10.87	-0.26	-0.14	-0.20	13.43	92.22	0	0	Time
6/12/2018	13:45:00	10.59	11.02	10.81	-0.27	-0.14	-0.21	13.43	91.71	0	0	Time
6/12/2018	14:00:00	10.71	11.02	10.85	-0.26	-0.14	-0.21	13.44	90.57	0	0	Time
6/12/2018	14:15:00	10.64	10.79	10.72	-0.26	-0.14	-0.20	13.47	88.34	0	0	Time
6/12/2018	14:30:00	10.57	10.87	10.74	-0.26	-0.14	-0.21	13.49	86.44	0	0	Time
6/12/2018	14:45:00	10.63	10.91	10.78	-0.26	-0.14	-0.20	13.53	85.07	0	0	Time
6/12/2018	15:00:00	10.57	10.89	10.73	-0.26	-0.15	-0.20	13.55	84.20	0	0	Time
6/12/2018	15:15:00	10.54	10.86	10.69	-0.26	-0.14	-0.20	13.55	83.63	0	0	Time
6/12/2018	15:30:00	10.45	10.85	10.62	-0.26	-0.15	-0.20	13.58	83.25	0	0	Time
6/12/2018	15:45:00	10.43	10.82	10.68	-0.26	-0.15	-0.20	13.58	82.86	0	0	Time
6/12/2018	16:00:00	10.40	10.74	10.60	-0.25	-0.15	-0.20	13.58	82.49	0	0	Time
6/12/2018	16:15:00	10.44	10.84	10.68	-0.26	-0.15	-0.20	13.58	82.30	0	0	Time
6/12/2018	16:30:00	10.54	10.78	10.65	-0.26	-0.15	-0.20	13.58	82.49	0	0	Time
6/12/2018	16:45:00	10.50	10.83	10.65	-0.26	-0.15	-0.20	13.58	82.64	0	0	Time
6/12/2018	17:00:00	10.58	10.83	10.72	-0.25	-0.15	-0.20	13.58	82.88	0	0	Time
6/12/2018	17:15:00	10.46	10.78	10.64	-0.26	-0.15	-0.20	13.58	83.40	0	0	Time
6/12/2018	17:30:00	10.60	10.82	10.71	-0.25	-0.15	-0.20	13.58	84.01	0	0	Time
6/12/2018	17:45:00	10.47	10.74	10.64	-0.24	-0.14	-0.20	13.58	84.20	0	0	Time
6/12/2018	18:00:00	10.62	10.81	10.71	-0.24	-0.16	-0.20	13.58	83.85	0	0	Time

* - Records have been modified
9/13/2018 10:38:51 PM

Audit Trail Report (Without Summary)

Report Name: MasterLink32 Audit Trail Report (Without Summary)

Report Date: 9/13/2018

Report Selections: 1 site, Last 150 Days

Site Name: South Lawrence Telemeter

Site Id: 13245134-13245134

Site Location: Lawrence

Date	Time	P1 Int Low	P1 Int High	P1 Int Average	P2 Int Low	P2 Int High	P2 Int Average	P3 Int Average	Case Temperature	Dig Inp 1 Alarm	---	Log Trigger
		in WC	in WC	in WC	PSIG	PSIG	PSIG	Volts	F	----	----	
6/12/2018	18:15:00	10.61	10.86	10.74	-0.26	-0.15	-0.20	13.58	83.24	0	0	Time
6/12/2018	18:30:00	10.54	10.86	10.70	-0.25	-0.15	-0.20	13.58	82.67	0	0	Time
6/12/2018	18:45:00	10.57	10.95	10.78	-0.26	-0.15	-0.20	13.59	81.92	0	0	Time
6/12/2018	19:00:00	10.59	10.91	10.74	-0.26	-0.15	-0.20	13.60	81.34	0	0	Time
6/12/2018	19:15:00	10.59	10.88	10.75	-0.25	-0.15	-0.20	13.61	80.60	0	0	Time
6/12/2018	19:30:00	10.67	10.84	10.74	-0.24	-0.16	-0.20	13.61	80.04	0	0	Time
6/12/2018	19:45:00	10.69	10.94	10.82	-0.24	-0.15	-0.20	13.64	79.49	0	0	Time
6/12/2018	20:00:00	10.62	11.05	10.91	-0.23	-0.15	-0.20	13.64	78.96	0	0	Time
6/12/2018	20:15:00	10.69	11.02	10.86	-0.23	-0.15	-0.20	13.66	78.55	0	0	Time
6/12/2018	20:30:00	10.88	11.15	11.01	-0.23	-0.14	-0.20	13.67	78.06	0	0	Time
6/12/2018	20:45:00	10.80	11.18	10.97	-0.24	-0.15	-0.20	13.67	77.65	0	0	Time
6/12/2018	21:00:00	10.82	11.22	11.01	-0.24	-0.15	-0.20	13.67	77.30	0	0	Time
6/12/2018	21:15:00	10.96	11.20	11.09	-0.23	-0.15	-0.19	13.68	76.91	0	0	Time
6/12/2018	21:30:00	10.95	11.24	11.14	-0.23	-0.15	-0.20	13.70	76.56	0	0	Time
6/12/2018	21:45:00	10.96	11.37	11.18	-0.24	-0.15	-0.20	13.70	76.17	0	0	Time
6/12/2018	22:00:00	11.04	11.39	11.24	-0.23	-0.14	-0.19	13.70	75.84	0	0	Time
6/12/2018	22:15:00	11.03	11.38	11.20	-0.24	-0.15	-0.20	13.70	75.57	0	0	Time
6/12/2018	22:30:00	11.05	11.46	11.28	-0.24	-0.15	-0.20	13.70	75.30	0	0	Time
6/12/2018	22:45:00	11.17	11.42	11.30	-0.23	-0.15	-0.19	13.72	75.05	0	0	Time
6/12/2018	23:00:00	11.25	11.46	11.35	-0.24	-0.14	-0.19	13.73	74.76	0	0	Time
6/12/2018	23:15:00	10.94	11.51	11.32	-0.23	-0.15	-0.19	13.73	74.56	0	0	Time
6/12/2018	23:30:00	11.26	11.53	11.40	-0.23	-0.15	-0.19	13.73	74.21	0	0	Time

* - Records have been modified
9/13/2018 10:38:51 PM

Audit Trail Report (Without Summary)

Report Name: MasterLink32 Audit Trail Report (Without Summary)

Report Date: 9/13/2018

Report Selections: 1 site, Last 150 Days

Site Name: South Lawrence Telemeter

Site Id: 13245134-13245134

Site Location: Lawrence

Date	Time	P1 Int Low	P1 Int High	P1 Int Average	P2 Int Low	P2 Int High	P2 Int Average	P3 Int Average	Case Temperature	Dig Inp 1 Alarm	---	Log Trigger
		in WC	in WC	in WC	PSIG	PSIG	PSIG	Volts	F	----	----	
6/12/2018	23:45:00	11.24	11.54	11.39	-0.24	-0.15	-0.19	13.73	74.04	0	0	Time
6/13/2018	00:00:00	11.16	11.59	11.41	-0.24	-0.15	-0.19	13.73	73.86	0	0	Time
6/13/2018	00:15:00	11.30	11.55	11.42	-0.22	-0.15	-0.19	13.73	73.67	0	0	Time
6/13/2018	00:30:00	11.28	11.55	11.43	-0.26	-0.15	-0.19	13.73	73.49	0	0	Time
6/13/2018	00:45:00	11.14	11.55	11.35	-0.24	-0.15	-0.19	13.74	73.30	0	0	Time
6/13/2018	01:00:00	11.31	11.58	11.48	-0.25	-0.15	-0.20	13.76	73.15	0	0	Time
6/13/2018	01:15:00	11.28	11.67	11.41	-0.22	-0.16	-0.20	13.76	72.96	0	0	Time
6/13/2018	01:30:00	11.31	11.56	11.44	-0.23	-0.15	-0.19	13.76	72.79	0	0	Time
6/13/2018	01:45:00	11.24	11.52	11.37	-0.24	-0.15	-0.19	13.76	72.62	0	0	Time
6/13/2018	02:00:00	11.23	11.40	11.33	-0.24	-0.15	-0.19	13.76	72.44	0	0	Time
6/13/2018	02:15:00	11.11	11.54	11.32	-0.22	-0.15	-0.19	13.76	72.27	0	0	Time
6/13/2018	02:30:00	11.07	11.64	11.44	-0.23	-0.15	-0.19	13.76	72.05	0	0	Time
6/13/2018	02:45:00	11.04	11.49	11.30	-0.23	-0.15	-0.19	13.76	71.77	0	0	Time
6/13/2018	03:00:00	11.12	11.40	11.22	-0.24	-0.15	-0.19	13.76	71.56	0	0	Time
6/13/2018	03:15:00	10.92	11.30	11.15	-0.25	-0.14	-0.19	13.77	71.39	0	0	Time
6/13/2018	03:30:00	10.88	11.29	11.09	-0.25	-0.14	-0.19	13.79	71.22	0	0	Time
6/13/2018	03:45:00	10.93	11.25	11.07	-0.23	-0.15	-0.19	13.79	71.05	0	0	Time
6/13/2018	04:00:00	10.77	11.01	10.91	-0.24	-0.14	-0.19	13.79	70.85	0	0	Time
6/13/2018	04:15:00	10.64	10.98	10.83	-0.24	-0.14	-0.19	13.79	70.68	0	0	Time
6/13/2018	04:30:00	10.69	10.94	10.83	-0.24	-0.14	-0.19	13.79	70.55	0	0	Time
6/13/2018	04:45:00	10.66	10.90	10.76	-0.25	-0.15	-0.19	13.79	70.53	0	0	Time
6/13/2018	05:00:00	10.53	10.85	10.70	-0.25	-0.14	-0.19	13.79	70.53	0	0	Time

* - Records have been modified
9/13/2018 10:38:51 PM

Audit Trail Report (Without Summary)

Report Name: MasterLink32 Audit Trail Report (Without Summary)

Report Date: 9/13/2018

Report Selections: 1 site, Last 150 Days

Site Name: South Lawrence Telemeter

Site Id: 13245134-13245134

Site Location: Lawrence

Date	Time	P1 Int Low	P1 Int High	P1 Int Average	P2 Int Low	P2 Int High	P2 Int Average	P3 Int Average	Case Temperature	Dig Inp 1 Alarm	---	Log Trigger
		in WC	in WC	in WC	PSIG	PSIG	PSIG	Volts	F	----	----	
6/13/2018	05:15:00	10.57	10.81	10.71	-0.25	-0.15	-0.19	13.79	70.94	0	0	Time
6/13/2018	05:30:00	10.48	10.81	10.66	-0.25	-0.14	-0.19	13.79	71.72	0	0	Time
6/13/2018	05:45:00	10.48	10.88	10.75	-0.24	-0.14	-0.19	13.76	72.48	0	0	Time
6/13/2018	06:00:00	10.47	10.81	10.67	-0.24	-0.15	-0.19	13.76	72.97	0	0	Time
6/13/2018	06:15:00	10.55	10.84	10.70	-0.24	-0.15	-0.19	13.76	73.26	0	0	Time
6/13/2018	06:30:00	10.43	10.81	10.65	-0.26	-0.15	-0.19	13.76	73.47	0	0	Time
6/13/2018	06:45:00	10.61	10.84	10.72	-0.23	-0.15	-0.19	13.76	73.69	0	0	Time
6/13/2018	07:00:00	10.38	10.95	10.66	-0.23	-0.15	-0.19	13.73	74.20	0	0	Time
6/13/2018	07:15:00	10.54	10.93	10.79	-0.24	-0.15	-0.19	13.73	74.74	0	0	Time
6/13/2018	07:30:00	10.56	10.97	10.76	-0.24	-0.15	-0.20	13.73	75.27	0	0	Time
6/13/2018	07:45:00	10.56	10.97	10.80	-0.23	-0.15	-0.20	13.72	75.84	0	0	Time
6/13/2018	08:00:00	10.56	10.88	10.72	-0.24	-0.14	-0.19	13.70	76.21	0	0	Time
6/13/2018	08:15:00	10.56	10.90	10.72	-0.24	-0.15	-0.20	13.70	76.57	0	0	Time
6/13/2018	08:30:00	10.59	10.95	10.79	-0.24	-0.15	-0.20	13.70	76.94	0	0	Time
6/13/2018	08:45:00	10.59	10.77	10.68	-0.24	-0.15	-0.20	13.70	77.48	0	0	Time
6/13/2018	09:00:00	10.55	10.75	10.68	-0.25	-0.15	-0.20	13.68	78.03	0	0	Time
6/13/2018	09:15:00	10.45	10.82	10.64	-0.26	-0.15	-0.20	13.67	78.57	0	0	Time
6/13/2018	09:30:00	10.38	10.90	10.68	-0.26	-0.15	-0.20	13.67	79.31	0	0	Time
6/13/2018	09:45:00	10.49	10.82	10.67	-0.26	-0.15	-0.20	13.65	80.23	0	0	Time
6/13/2018	10:00:00	10.68	10.91	10.77	-0.26	-0.16	-0.20	13.63	81.16	0	0	Time
6/13/2018	10:15:00	10.63	10.91	10.77	-0.25	-0.15	-0.20	13.60	82.43	0	0	Time
6/13/2018	10:30:00	10.61	10.90	10.75	-0.25	-0.16	-0.20	13.59	83.63	0	0	Time

* - Records have been modified
9/13/2018 10:38:51 PM

Audit Trail Report (Without Summary)

Report Name: MasterLink32 Audit Trail Report (Without Summary)

Report Date: 9/13/2018

Report Selections: 1 site, Last 150 Days

Site Name: South Lawrence Telemeter

Site Id: 13245134-13245134

Site Location: Lawrence

Date	Time	P1 Int Low	P1 Int High	P1 Int Average	P2 Int Low	P2 Int High	P2 Int Average	P3 Int Average	Case Temperature	Dig Inp 1 Alarm	---	Log Trigger
		in WC	in WC	in WC	PSIG	PSIG	PSIG	Volts	F	----	----	
6/13/2018	10:45:00	10.65	10.93	10.80	-0.24	-0.14	-0.21	13.58	84.98	0	0	Time
6/13/2018	11:00:00	10.61	10.96	10.78	-0.26	-0.14	-0.21	13.55	86.39	0	0	Time
6/13/2018	11:15:00	10.56	10.94	10.75	-0.26	-0.14	-0.21	13.52	87.94	0	0	Time
6/13/2018	11:30:00	10.61	11.00	10.85	-0.26	-0.14	-0.21	13.49	89.75	0	0	Time
6/13/2018	11:45:00	10.63	10.92	10.79	-0.27	-0.14	-0.21	13.46	91.60	0	0	Time
6/13/2018	12:00:00	10.69	10.97	10.84	-0.27	-0.14	-0.21	13.42	93.90	0	0	Time
6/13/2018	12:15:00	10.68	11.09	10.91	-0.30	-0.14	-0.21	13.39	96.27	0	0	Time
6/13/2018	12:30:00	10.69	10.98	10.83	-0.26	-0.16	-0.21	13.35	98.11	0	0	Time
6/13/2018	12:45:00	10.60	10.96	10.80	-0.26	-0.18	-0.22	13.32	99.61	0	0	Time
6/13/2018	13:00:00	10.59	11.06	10.89	-0.26	-0.18	-0.22	13.31	100.74	0	0	Time
6/13/2018	13:15:00	10.77	11.03	10.87	-0.26	-0.17	-0.22	13.28	101.44	0	0	Time
6/13/2018	13:30:00	10.71	10.99	10.86	-0.26	-0.17	-0.22	13.28	101.67	0	0	Time
6/13/2018	13:45:00	10.77	11.06	10.93	-0.25	-0.18	-0.22	13.28	101.67	0	0	Time
6/13/2018	14:00:00	10.73	11.09	10.88	-0.25	-0.18	-0.22	13.28	101.91	0	0	Time
6/13/2018	14:15:00	10.65	10.97	10.82	-0.24	-0.17	-0.22	13.26	102.14	0	0	Time
6/13/2018	14:30:00	10.64	10.97	10.82	-0.26	-0.18	-0.22	13.25	102.61	0	0	Time
6/13/2018	14:45:00	10.68	10.92	10.79	-0.24	-0.17	-0.22	13.26	103.08	0	0	Time
6/13/2018	15:00:00	10.72	10.89	10.79	-0.25	-0.18	-0.22	13.25	103.55	0	0	Time
6/13/2018	15:15:00	10.51	10.91	10.75	-0.25	-0.18	-0.22	13.23	103.78	0	0	Time
6/13/2018	15:30:00	10.64	10.88	10.77	-0.25	-0.17	-0.21	13.23	103.78	0	0	Time
6/13/2018	15:45:00	10.55	10.92	10.75	-0.25	-0.18	-0.21	13.24	103.32	0	0	Time
6/13/2018	16:00:00	10.50	10.84	10.64	-0.26	-0.17	-0.21	13.25	102.08	0	0	Time

* - Records have been modified
9/13/2018 10:38:51 PM

Audit Trail Report (Without Summary)

Report Name: MasterLink32 Audit Trail Report (Without Summary)

Report Date: 9/13/2018

Report Selections: 1 site, Last 150 Days

Site Name: South Lawrence Telemeter

Site Id: 13245134-13245134

Site Location: Lawrence

Date	Time	P1 Int Low	P1 Int High	P1 Int Average	P2 Int Low	P2 Int High	P2 Int Average	P3 Int Average	Case Temperature	Dig Inp 1 Alarm	---	Log Trigger
		in WC	in WC	in WC	PSIG	PSIG	PSIG	Volts	F	----	----	
6/13/2018	16:15:00	10.53	10.86	10.67	-0.25	-0.18	-0.22	13.27	100.58	0	0	Time
6/13/2018	16:30:00	10.48	10.83	10.68	-0.25	-0.16	-0.21	13.30	99.16	0	0	Time
6/13/2018	16:45:00	10.48	10.77	10.65	-0.26	-0.16	-0.21	13.31	98.04	0	0	Time
6/13/2018	17:00:00	10.49	10.73	10.61	-0.27	-0.15	-0.21	13.33	97.37	0	0	Time
6/13/2018	17:15:00	10.53	10.77	10.67	-0.26	-0.15	-0.21	13.34	97.15	0	0	Time
6/13/2018	17:30:00	10.49	10.77	10.64	-0.26	-0.15	-0.21	13.34	96.71	0	0	Time
6/13/2018	17:45:00	10.54	10.78	10.67	-0.26	-0.15	-0.21	13.36	95.84	0	0	Time
6/13/2018	18:00:00	10.55	10.73	10.64	-0.26	-0.14	-0.21	13.37	94.75	0	0	Time
6/13/2018	18:15:00	10.51	10.80	10.65	-0.26	-0.14	-0.20	13.40	93.48	0	0	Time
6/13/2018	18:30:00	10.57	10.87	10.74	-0.26	-0.14	-0.21	13.40	92.22	0	0	Time
6/13/2018	18:45:00	10.66	10.91	10.79	-0.26	-0.14	-0.21	13.43	90.98	0	0	Time
6/13/2018	19:00:00	10.49	10.96	10.72	-0.26	-0.14	-0.21	13.44	89.75	0	0	Time
6/13/2018	19:15:00	10.62	10.85	10.75	-0.26	-0.14	-0.20	13.47	88.34	0	0	Time
6/13/2018	19:30:00	10.58	10.93	10.74	-0.26	-0.14	-0.21	13.49	87.15	0	0	Time
6/13/2018	19:45:00	10.66	10.97	10.83	-0.26	-0.14	-0.20	13.51	85.57	0	0	Time
6/13/2018	20:00:00	10.71	11.01	10.87	-0.26	-0.14	-0.20	13.54	84.40	0	0	Time
6/13/2018	20:15:00	10.73	11.06	10.91	-0.25	-0.15	-0.20	13.55	83.25	0	0	Time
6/13/2018	20:30:00	10.69	11.16	11.00	-0.24	-0.15	-0.20	13.58	82.45	0	0	Time
6/13/2018	20:45:00	10.86	11.11	10.98	-0.24	-0.14	-0.20	13.58	81.54	0	0	Time
6/13/2018	21:00:00	10.95	11.20	11.06	-0.24	-0.15	-0.20	13.60	80.98	0	0	Time
6/13/2018	21:15:00	10.90	11.25	11.07	-0.24	-0.15	-0.19	13.61	80.41	0	0	Time
6/13/2018	21:30:00	11.05	11.29	11.18	-0.24	-0.15	-0.20	13.60	79.86	0	0	Time

* - Records have been modified
9/13/2018 10:38:51 PM

Audit Trail Report (Without Summary)

Report Name: MasterLink32 Audit Trail Report (Without Summary)

Report Date: 9/13/2018

Report Selections: 1 site, Last 150 Days

Site Name: South Lawrence Telemeter

Site Id: 13245134-13245134

Site Location: Lawrence

Date	Time	P1 Int Low	P1 Int High	P1 Int Average	P2 Int Low	P2 Int High	P2 Int Average	P3 Int Average	Case Temperature	Dig Inp 1 Alarm	---	Log Trigger
		in WC	in WC	in WC	PSIG	PSIG	PSIG	Volts	F	----	----	
6/13/2018	21:45:00	11.01	11.35	11.18	-0.24	-0.15	-0.19	13.64	79.49	0	0	Time
6/13/2018	22:00:00	11.02	11.33	11.18	-0.24	-0.15	-0.19	13.64	78.93	0	0	Time
6/13/2018	22:15:00	11.22	11.34	11.30	-0.23	-0.15	-0.19	13.65	78.57	0	0	Time
6/13/2018	22:30:00	11.14	11.46	11.31	-0.26	-0.14	-0.19	13.67	78.21	0	0	Time
6/13/2018	22:45:00	11.07	11.41	11.26	-0.24	-0.14	-0.19	13.67	77.66	0	0	Time
6/13/2018	23:00:00	11.35	11.51	11.41	-0.23	-0.15	-0.19	13.67	77.30	0	0	Time
6/13/2018	23:15:00	11.15	11.48	11.31	-0.23	-0.15	-0.19	13.67	76.94	0	0	Time
6/13/2018	23:30:00	11.24	11.56	11.41	-0.24	-0.15	-0.19	13.70	76.67	0	0	Time
6/13/2018	23:45:00	11.08	11.45	11.29	-0.24	-0.15	-0.19	13.70	76.39	0	0	Time
6/14/2018	00:00:00	11.35	11.61	11.47	-0.23	-0.15	-0.19	13.70	76.00	0	0	Time
6/14/2018	00:15:00	11.21	11.62	11.38	-0.22	-0.15	-0.19	13.70	75.66	0	0	Time
6/14/2018	00:30:00	11.29	11.64	11.47	-0.23	-0.15	-0.19	13.70	75.47	0	0	Time
6/14/2018	00:45:00	11.13	11.65	11.44	-0.22	-0.15	-0.19	13.70	75.16	0	0	Time
6/14/2018	01:00:00	11.25	11.58	11.44	-0.22	-0.15	-0.19	13.73	74.94	0	0	Time
6/14/2018	01:15:00	11.29	11.62	11.44	-0.24	-0.15	-0.19	13.73	74.75	0	0	Time
6/14/2018	01:30:00	11.25	11.60	11.44	-0.24	-0.15	-0.19	13.73	74.58	0	0	Time
6/14/2018	01:45:00	11.27	11.62	11.49	-0.23	-0.16	-0.19	13.73	74.40	0	0	Time
6/14/2018	02:00:00	11.26	11.51	11.38	-0.23	-0.15	-0.19	13.73	74.23	0	0	Time
6/14/2018	02:15:00	11.22	11.62	11.44	-0.23	-0.15	-0.19	13.73	74.10	0	0	Time
6/14/2018	02:30:00	11.33	11.64	11.52	-0.24	-0.15	-0.19	13.73	74.00	0	0	Time
6/14/2018	02:45:00	11.17	11.52	11.32	-0.24	-0.15	-0.19	13.73	73.84	0	0	Time
6/14/2018	03:00:00	11.18	11.43	11.32	-0.24	-0.15	-0.19	13.73	73.67	0	0	Time

* - Records have been modified
9/13/2018 10:38:51 PM

Audit Trail Report (Without Summary)

Report Name: MasterLink32 Audit Trail Report (Without Summary)

Report Date: 9/13/2018

Report Selections: 1 site, Last 150 Days

Site Name: South Lawrence Telemeter

Site Id: 13245134-13245134

Site Location: Lawrence

Date	Time	P1 Int Low	P1 Int High	P1 Int Average	P2 Int Low	P2 Int High	P2 Int Average	P3 Int Average	Case Temperature	Dig Inp 1 Alarm	---	Log Trigger
		in WC	in WC	in WC	PSIG	PSIG	PSIG	Volts	F	----	----	
6/14/2018	03:15:00	11.17	11.55	11.41	-0.23	-0.15	-0.19	13.73	73.63	0	0	Time
6/14/2018	03:30:00	11.11	11.43	11.25	-0.23	-0.15	-0.19	13.73	73.50	0	0	Time
6/14/2018	03:45:00	11.15	11.43	11.28	-0.23	-0.15	-0.19	13.73	73.48	0	0	Time
6/14/2018	04:00:00	11.03	11.27	11.15	-0.24	-0.15	-0.19	13.76	73.32	0	0	Time
6/14/2018	04:15:00	10.86	11.23	11.04	-0.24	-0.15	-0.19	13.76	73.14	0	0	Time
6/14/2018	04:30:00	10.87	11.26	11.11	-0.22	-0.15	-0.19	13.76	73.04	0	0	Time
6/14/2018	04:45:00	10.94	11.19	11.06	-0.24	-0.14	-0.19	13.76	72.95	0	0	Time
6/14/2018	05:00:00	10.75	11.07	10.95	-0.23	-0.15	-0.19	13.76	72.95	0	0	Time
6/14/2018	05:15:00	10.75	11.23	10.99	-0.22	-0.15	-0.19	13.76	72.92	0	0	Time
6/14/2018	05:30:00	10.79	11.11	10.95	-0.24	-0.15	-0.19	13.76	72.97	0	0	Time
6/14/2018	05:45:00	10.78	10.98	10.88	-0.24	-0.15	-0.19	13.76	73.50	0	0	Time
6/14/2018	06:00:00	10.66	10.98	10.82	-0.22	-0.15	-0.19	13.73	74.19	0	0	Time
6/14/2018	06:15:00	10.53	10.91	10.72	-0.22	-0.14	-0.19	13.73	74.74	0	0	Time
6/14/2018	06:30:00	10.70	11.00	10.84	-0.23	-0.15	-0.19	13.73	75.10	0	0	Time
6/14/2018	06:45:00	10.50	10.89	10.78	-0.23	-0.15	-0.19	13.73	75.29	0	0	Time
6/14/2018	07:00:00	10.52	10.87	10.67	-0.24	-0.15	-0.19	13.73	75.65	0	0	Time
6/14/2018	07:15:00	10.51	10.95	10.77	-0.24	-0.15	-0.19	13.70	76.02	0	0	Time
6/14/2018	07:30:00	10.68	10.96	10.82	-0.24	-0.15	-0.19	13.70	76.38	0	0	Time
6/14/2018	07:45:00	10.59	10.81	10.71	-0.23	-0.15	-0.19	13.70	76.73	0	0	Time
6/14/2018	08:00:00	10.45	10.88	10.63	-0.24	-0.15	-0.19	13.70	77.11	0	0	Time
6/14/2018	08:15:00	10.43	10.83	10.70	-0.24	-0.15	-0.20	13.70	77.63	0	0	Time
6/14/2018	08:30:00	10.49	10.75	10.61	-0.26	-0.15	-0.19	13.68	78.06	0	0	Time

* - Records have been modified
9/13/2018 10:38:51 PM

Audit Trail Report (Without Summary)

Report Name: MasterLink32 Audit Trail Report (Without Summary)

Report Date: 9/13/2018

Report Selections: 1 site, Last 150 Days

Site Name: South Lawrence Telemeter

Site Id: 13245134-13245134

Site Location: Lawrence

Date	Time	P1 Int Low	P1 Int High	P1 Int Average	P2 Int Low	P2 Int High	P2 Int Average	P3 Int Average	Case Temperature	Dig Inp 1 Alarm	---	Log Trigger
		in WC	in WC	in WC	PSIG	PSIG	PSIG	Volts	F	----	----	
6/14/2018	08:45:00	10.45	10.82	10.66	-0.25	-0.15	-0.19	13.67	78.63	0	0	Time
6/14/2018	09:00:00	10.41	10.82	10.59	-0.26	-0.15	-0.20	13.67	79.31	0	0	Time
6/14/2018	09:15:00	10.45	10.75	10.60	-0.25	-0.15	-0.20	13.66	79.88	0	0	Time
6/14/2018	09:30:00	10.46	10.80	10.63	-0.26	-0.14	-0.19	13.64	80.74	0	0	Time
6/14/2018	09:45:00	10.47	10.73	10.59	-0.24	-0.13	-0.19	13.62	81.54	0	0	Time
6/14/2018	10:00:00	10.47	10.75	10.61	-0.24	-0.15	-0.20	13.60	82.51	0	0	Time
6/14/2018	10:15:00	10.54	10.79	10.67	-0.24	-0.15	-0.20	13.59	83.62	0	0	Time
6/14/2018	10:30:00	10.44	10.85	10.62	-0.25	-0.14	-0.20	13.58	84.77	0	0	Time
6/14/2018	10:45:00	10.48	10.80	10.68	-0.25	-0.15	-0.20	13.55	85.96	0	0	Time
6/14/2018	11:00:00	10.54	10.86	10.69	-0.26	-0.14	-0.20	13.54	87.20	0	0	Time
6/14/2018	11:15:00	10.59	10.83	10.71	-0.26	-0.14	-0.20	13.51	88.62	0	0	Time
6/14/2018	11:30:00	10.52	10.81	10.65	-0.26	-0.14	-0.20	13.49	90.33	0	0	Time
6/14/2018	11:45:00	10.58	10.81	10.71	-0.26	-0.14	-0.20	13.45	91.78	0	0	Time
6/14/2018	12:00:00	10.57	10.83	10.72	-0.27	-0.14	-0.21	13.43	92.85	0	0	Time
6/14/2018	12:15:00	10.53	10.85	10.75	-0.26	-0.14	-0.21	13.41	93.89	0	0	Time
6/14/2018	12:30:00	10.64	10.96	10.80	-0.27	-0.14	-0.21	13.40	95.18	0	0	Time
6/14/2018	12:45:00	10.65	10.99	10.79	-0.28	-0.14	-0.21	13.38	96.70	0	0	Time
6/14/2018	13:00:00	10.57	10.88	10.74	-0.26	-0.14	-0.21	13.35	97.80	0	0	Time
6/14/2018	13:15:00	10.56	10.92	10.79	-0.26	-0.15	-0.21	13.33	98.72	0	0	Time
6/14/2018	13:30:00	10.60	10.97	10.79	-0.25	-0.17	-0.21	13.31	99.82	0	0	Time
6/14/2018	13:45:00	10.66	10.93	10.78	-0.26	-0.18	-0.21	13.31	100.96	0	0	Time
6/14/2018	14:00:00	10.63	10.82	10.71	-0.25	-0.18	-0.21	13.28	101.25	0	0	Time

* - Records have been modified
9/13/2018 10:38:51 PM

Audit Trail Report (Without Summary)

Report Name: MasterLink32 Audit Trail Report (Without Summary)

Report Date: 9/13/2018

Report Selections: 1 site, Last 150 Days

Site Name: South Lawrence Telemeter

Site Id: 13245134-13245134

Site Location: Lawrence

Date	Time	P1 Int Low	P1 Int High	P1 Int Average	P2 Int Low	P2 Int High	P2 Int Average	P3 Int Average	Case Temperature	Dig Inp 1 Alarm	---	Log Trigger
		in WC	in WC	in WC	PSIG	PSIG	PSIG	Volts	F	----	----	
6/14/2018	14:15:00	10.66	10.90	10.77	-0.25	-0.18	-0.22	13.28	101.05	0	0	Time
6/14/2018	14:30:00	10.68	10.87	10.79	-0.25	-0.17	-0.21	13.28	100.73	0	0	Time
6/14/2018	14:45:00	10.66	10.90	10.78	-0.25	-0.17	-0.21	13.28	100.60	0	0	Time
6/14/2018	15:00:00	10.62	10.86	10.78	-0.25	-0.18	-0.21	13.28	100.96	0	0	Time
6/14/2018	15:15:00	10.54	10.88	10.70	-0.26	-0.17	-0.21	13.28	100.99	0	0	Time
6/14/2018	15:30:00	10.64	10.87	10.77	-0.25	-0.18	-0.22	13.28	100.74	0	0	Time
6/14/2018	15:45:00	10.70	10.93	10.84	-0.25	-0.17	-0.21	13.30	100.18	0	0	Time
6/14/2018	16:00:00	10.68	10.88	10.81	-0.25	-0.17	-0.21	13.31	99.54	0	0	Time
6/14/2018	16:15:00	10.59	10.91	10.75	-0.24	-0.16	-0.21	13.31	98.93	0	0	Time
6/14/2018	16:30:00	10.60	10.87	10.75	-0.26	-0.15	-0.21	13.31	98.26	0	0	Time
6/14/2018	16:45:00	10.56	10.96	10.76	-0.27	-0.15	-0.21	13.33	97.60	0	0	Time
6/14/2018	17:00:00	10.65	10.90	10.77	-0.25	-0.15	-0.21	13.34	96.71	0	0	Time
6/14/2018	17:15:00	10.61	10.86	10.74	-0.26	-0.15	-0.21	13.36	95.84	0	0	Time
6/14/2018	17:30:00	10.51	10.87	10.70	-0.26	-0.14	-0.21	13.37	94.86	0	0	Time
6/14/2018	17:45:00	10.64	10.88	10.77	-0.26	-0.14	-0.21	13.40	93.92	0	0	Time
6/14/2018	18:00:00	10.61	10.89	10.73	-0.26	-0.14	-0.21	13.40	93.04	0	0	Time
6/14/2018	18:15:00	10.65	11.02	10.85	-0.26	-0.14	-0.20	13.41	92.22	0	0	Time
6/14/2018	18:30:00	10.62	10.94	10.77	-0.26	-0.14	-0.21	13.43	91.18	0	0	Time
6/14/2018	18:45:00	10.61	10.90	10.76	-0.27	-0.14	-0.21	13.44	90.16	0	0	Time
6/14/2018	19:00:00	10.60	10.92	10.76	-0.26	-0.14	-0.20	13.46	89.22	0	0	Time
6/14/2018	19:15:00	10.65	10.92	10.81	-0.26	-0.14	-0.20	13.49	88.24	0	0	Time
6/14/2018	19:30:00	10.74	11.02	10.92	-0.26	-0.14	-0.20	13.49	87.34	0	0	Time

* - Records have been modified
9/13/2018 10:38:51 PM

Audit Trail Report (Without Summary)

Report Name: MasterLink32 Audit Trail Report (Without Summary)

Report Date: 9/13/2018

Report Selections: 1 site, Last 150 Days

Site Name: South Lawrence Telemeter

Site Id: 13245134-13245134

Site Location: Lawrence

Date	Time	P1 Int Low	P1 Int High	P1 Int Average	P2 Int Low	P2 Int High	P2 Int Average	P3 Int Average	Case Temperature	Dig Inp 1 Alarm	---	Log Trigger
		in WC	in WC	in WC	PSIG	PSIG	PSIG	Volts	F	----	----	
6/14/2018	19:45:00	10.63	10.98	10.85	-0.26	-0.15	-0.20	13.51	86.55	0	0	Time
6/14/2018	20:00:00	10.79	11.07	10.95	-0.26	-0.14	-0.20	13.52	85.79	0	0	Time
6/14/2018	20:15:00	10.79	11.08	10.99	-0.26	-0.14	-0.20	13.55	85.21	0	0	Time
6/14/2018	20:30:00	10.68	11.15	10.95	-0.26	-0.14	-0.20	13.55	84.59	0	0	Time
6/14/2018	20:45:00	10.86	11.21	11.07	-0.26	-0.14	-0.20	13.55	84.01	0	0	Time
6/14/2018	21:00:00	10.93	11.21	11.08	-0.26	-0.14	-0.20	13.57	83.44	0	0	Time
6/14/2018	21:15:00	10.90	11.33	11.11	-0.25	-0.14	-0.19	13.58	82.87	0	0	Time
6/14/2018	21:30:00	11.06	11.27	11.18	-0.25	-0.15	-0.19	13.58	82.30	0	0	Time
6/14/2018	21:45:00	10.97	11.33	11.16	-0.24	-0.15	-0.19	13.59	81.68	0	0	Time
6/14/2018	22:00:00	10.95	11.32	11.15	-0.24	-0.15	-0.19	13.61	80.93	0	0	Time
6/14/2018	22:15:00	11.05	11.38	11.23	-0.23	-0.15	-0.19	13.60	80.19	0	0	Time
6/14/2018	22:30:00	11.09	11.36	11.25	-0.24	-0.16	-0.19	13.63	79.44	0	0	Time
6/14/2018	22:45:00	11.18	11.50	11.31	-0.24	-0.15	-0.19	13.64	78.74	0	0	Time
6/14/2018	23:00:00	11.10	11.48	11.30	-0.24	-0.15	-0.19	13.67	78.08	0	0	Time
6/14/2018	23:15:00	11.10	11.35	11.20	-0.23	-0.14	-0.19	13.67	77.46	0	0	Time
6/14/2018	23:30:00	11.22	11.56	11.42	-0.24	-0.15	-0.19	13.67	76.91	0	0	Time
6/14/2018	23:45:00	11.10	11.48	11.34	-0.24	-0.15	-0.19	13.69	76.37	0	0	Time
6/15/2018	00:00:00	11.20	11.49	11.36	-0.23	-0.15	-0.19	13.70	75.84	0	0	Time
6/15/2018	00:15:00	11.17	11.46	11.32	-0.23	-0.15	-0.19	13.70	75.48	0	0	Time
6/15/2018	00:30:00	11.26	11.57	11.44	-0.23	-0.15	-0.19	13.70	75.07	0	0	Time
6/15/2018	00:45:00	11.33	11.58	11.46	-0.23	-0.15	-0.19	13.73	74.58	0	0	Time
6/15/2018	01:00:00	11.34	11.66	11.46	-0.23	-0.15	-0.19	13.73	74.22	0	0	Time

* - Records have been modified
9/13/2018 10:38:51 PM

Audit Trail Report (Without Summary)

Report Name: MasterLink32 Audit Trail Report (Without Summary)

Report Date: 9/13/2018

Report Selections: 1 site, Last 150 Days

Site Name: South Lawrence Telemeter

Site Id: 13245134-13245134

Site Location: Lawrence

Date	Time	P1 Int Low	P1 Int High	P1 Int Average	P2 Int Low	P2 Int High	P2 Int Average	P3 Int Average	Case Temperature	Dig Inp 1 Alarm	---	Log Trigger
		in WC	in WC	in WC	PSIG	PSIG	PSIG	Volts	F	----	----	
6/15/2018	01:15:00	11.20	11.59	11.43	-0.23	-0.15	-0.19	13.73	73.86	0	0	Time
6/15/2018	01:30:00	11.14	11.68	11.46	-0.23	-0.14	-0.19	13.73	73.49	0	0	Time
6/15/2018	01:45:00	11.31	11.67	11.44	-0.22	-0.15	-0.19	13.73	73.15	0	0	Time
6/15/2018	02:00:00	11.25	11.52	11.41	-0.24	-0.15	-0.19	13.76	72.80	0	0	Time
6/15/2018	02:15:00	11.28	11.60	11.41	-0.23	-0.15	-0.19	13.76	72.51	0	0	Time
6/15/2018	02:30:00	11.15	11.48	11.35	-0.24	-0.15	-0.19	13.76	72.27	0	0	Time
6/15/2018	02:45:00	11.32	11.53	11.42	-0.23	-0.13	-0.19	13.76	71.90	0	0	Time
6/15/2018	03:00:00	11.20	11.49	11.38	-0.24	-0.14	-0.19	13.76	71.60	0	0	Time
6/15/2018	03:15:00	11.12	11.46	11.33	-0.24	-0.14	-0.19	13.76	71.39	0	0	Time
6/15/2018	03:30:00	11.18	11.42	11.32	-0.24	-0.14	-0.19	13.79	71.05	0	0	Time
6/15/2018	03:45:00	10.97	11.36	11.23	-0.25	-0.13	-0.19	13.79	70.70	0	0	Time
6/15/2018	04:00:00	10.80	11.37	11.16	-0.23	-0.15	-0.18	13.79	70.46	0	0	Time
6/15/2018	04:15:00	11.01	11.43	11.18	-0.23	-0.14	-0.18	13.79	70.18	0	0	Time
6/15/2018	04:30:00	11.06	11.42	11.24	-0.23	-0.15	-0.18	13.81	69.98	0	0	Time
6/15/2018	04:45:00	10.96	11.28	11.09	-0.24	-0.15	-0.19	13.82	69.64	0	0	Time
6/15/2018	05:00:00	10.91	11.27	11.08	-0.22	-0.14	-0.18	13.82	69.48	0	0	Time
6/15/2018	05:15:00	10.84	11.14	10.98	-0.23	-0.15	-0.18	13.82	69.47	0	0	Time
6/15/2018	05:30:00	10.61	11.03	10.83	-0.24	-0.14	-0.18	13.82	69.84	0	0	Time
6/15/2018	05:45:00	10.81	11.12	10.95	-0.23	-0.14	-0.18	13.80	70.61	0	0	Time
6/15/2018	06:00:00	10.65	11.00	10.82	-0.24	-0.14	-0.19	13.79	71.08	0	0	Time
6/15/2018	06:15:00	10.64	10.85	10.73	-0.23	-0.15	-0.19	13.79	71.32	0	0	Time
6/15/2018	06:30:00	10.58	10.96	10.76	-0.23	-0.15	-0.19	13.79	71.37	0	0	Time

* - Records have been modified
9/13/2018 10:38:51 PM

Audit Trail Report (Without Summary)

Report Name: MasterLink32 Audit Trail Report (Without Summary)

Report Date: 9/13/2018

Report Selections: 1 site, Last 150 Days

Site Name: South Lawrence Telemeter

Site Id: 13245134-13245134

Site Location: Lawrence

Date	Time	P1 Int Low	P1 Int High	P1 Int Average	P2 Int Low	P2 Int High	P2 Int Average	P3 Int Average	Case Temperature	Dig Inp 1 Alarm	---	Log Trigger
		in WC	in WC	in WC	PSIG	PSIG	PSIG	Volts	F	----	----	
6/15/2018	06:45:00	10.56	10.98	10.80	-0.23	-0.14	-0.19	13.79	71.53	0	0	Time
6/15/2018	07:00:00	10.56	10.85	10.70	-0.25	-0.15	-0.19	13.79	71.71	0	0	Time
6/15/2018	07:15:00	10.58	10.88	10.73	-0.23	-0.15	-0.19	13.77	71.91	0	0	Time
6/15/2018	07:30:00	10.51	10.84	10.64	-0.23	-0.15	-0.19	13.76	72.24	0	0	Time
6/15/2018	07:45:00	10.52	10.92	10.68	-0.24	-0.14	-0.19	13.76	72.62	0	0	Time
6/15/2018	08:00:00	10.47	10.79	10.63	-0.24	-0.14	-0.19	13.76	72.97	0	0	Time
6/15/2018	08:15:00	10.42	10.75	10.63	-0.23	-0.15	-0.19	13.76	73.50	0	0	Time
6/15/2018	08:30:00	10.42	10.73	10.57	-0.23	-0.15	-0.19	13.75	73.93	0	0	Time
6/15/2018	08:45:00	10.46	10.74	10.59	-0.23	-0.15	-0.19	13.73	74.43	0	0	Time
6/15/2018	09:00:00	10.45	10.74	10.59	-0.22	-0.15	-0.19	13.73	75.06	0	0	Time
6/15/2018	09:15:00	10.44	10.71	10.58	-0.23	-0.15	-0.19	13.73	75.66	0	0	Time
6/15/2018	09:30:00	10.42	10.64	10.52	-0.24	-0.15	-0.19	13.70	76.41	0	0	Time
6/15/2018	09:45:00	10.44	10.71	10.59	-0.24	-0.15	-0.19	13.70	77.30	0	0	Time
6/15/2018	10:00:00	10.46	10.79	10.61	-0.25	-0.15	-0.19	13.69	78.01	0	0	Time
6/15/2018	10:15:00	10.37	10.62	10.52	-0.26	-0.15	-0.19	13.67	78.88	0	0	Time
6/15/2018	10:30:00	10.41	10.82	10.61	-0.26	-0.15	-0.19	13.67	79.68	0	0	Time
6/15/2018	10:45:00	10.56	10.80	10.68	-0.25	-0.15	-0.20	13.64	80.58	0	0	Time
6/15/2018	11:00:00	10.55	10.82	10.71	-0.26	-0.15	-0.20	13.61	81.73	0	0	Time
6/15/2018	11:15:00	10.58	10.82	10.68	-0.25	-0.16	-0.20	13.60	82.86	0	0	Time
6/15/2018	11:30:00	10.51	10.90	10.70	-0.24	-0.14	-0.20	13.58	84.01	0	0	Time
6/15/2018	11:45:00	10.60	10.76	10.68	-0.25	-0.14	-0.20	13.57	84.97	0	0	Time
6/15/2018	12:00:00	10.60	10.87	10.74	-0.25	-0.15	-0.20	13.55	85.93	0	0	Time

* - Records have been modified
9/13/2018 10:38:51 PM

Audit Trail Report (Without Summary)

Report Name: MasterLink32 Audit Trail Report (Without Summary)

Report Date: 9/13/2018

Report Selections: 1 site, Last 150 Days

Site Name: South Lawrence Telemeter

Site Id: 13245134-13245134

Site Location: Lawrence

Date	Time	P1 Int Low	P1 Int High	P1 Int Average	P2 Int Low	P2 Int High	P2 Int Average	P3 Int Average	Case Temperature	Dig Inp 1 Alarm	---	Log Trigger
		in WC	in WC	in WC	PSIG	PSIG	PSIG	Volts	F	----	----	
6/15/2018	12:15:00	10.64	10.83	10.75	-0.25	-0.14	-0.21	13.54	86.74	0	0	Time
6/15/2018	12:30:00	10.61	10.92	10.80	-0.26	-0.14	-0.21	13.52	87.57	0	0	Time
6/15/2018	12:45:00	10.64	10.96	10.82	-0.26	-0.14	-0.20	13.50	88.35	0	0	Time
6/15/2018	13:00:00	10.61	10.89	10.78	-0.26	-0.14	-0.20	13.49	89.33	0	0	Time
6/15/2018	13:15:00	10.71	10.96	10.86	-0.26	-0.14	-0.21	13.48	90.54	0	0	Time
6/15/2018	13:30:00	10.70	10.98	10.84	-0.26	-0.14	-0.21	13.45	91.57	0	0	Time
6/15/2018	13:45:00	10.62	10.99	10.79	-0.26	-0.14	-0.21	13.43	91.98	0	0	Time
6/15/2018	14:00:00	10.64	10.97	10.78	-0.26	-0.14	-0.21	13.42	92.01	0	0	Time
6/15/2018	14:15:00	10.58	11.00	10.83	-0.26	-0.14	-0.21	13.43	92.21	0	0	Time
6/15/2018	14:30:00	10.68	11.02	10.82	-0.26	-0.14	-0.21	13.43	92.57	0	0	Time
6/15/2018	14:45:00	10.65	10.98	10.86	-0.26	-0.14	-0.20	13.43	92.57	0	0	Time
6/15/2018	15:00:00	10.57	10.85	10.75	-0.26	-0.14	-0.21	13.43	92.84	0	0	Time
6/15/2018	15:15:00	10.69	11.01	10.84	-0.27	-0.14	-0.21	13.43	93.25	0	0	Time
6/15/2018	15:30:00	10.62	10.95	10.80	-0.26	-0.14	-0.21	13.43	93.25	0	0	Time
6/15/2018	15:45:00	10.61	11.01	10.79	-0.26	-0.14	-0.20	13.43	92.86	0	0	Time
6/15/2018	16:00:00	10.69	10.93	10.81	-0.26	-0.14	-0.21	13.43	92.42	0	0	Time
6/15/2018	16:15:00	10.63	10.91	10.79	-0.26	-0.14	-0.21	13.43	91.58	0	0	Time
6/15/2018	16:30:00	10.63	10.90	10.75	-0.26	-0.14	-0.21	13.44	90.98	0	0	Time
6/15/2018	16:45:00	10.67	10.95	10.80	-0.26	-0.14	-0.21	13.46	90.55	0	0	Time
6/15/2018	17:00:00	10.51	10.84	10.71	-0.26	-0.15	-0.21	13.46	90.60	0	0	Time
6/15/2018	17:15:00	10.63	10.86	10.75	-0.26	-0.14	-0.20	13.46	90.97	0	0	Time
6/15/2018	17:30:00	10.46	10.85	10.71	-0.26	-0.14	-0.20	13.46	91.17	0	0	Time

* - Records have been modified
9/13/2018 10:38:51 PM

Audit Trail Report (Without Summary)

Report Name: MasterLink32 Audit Trail Report (Without Summary)

Report Date: 9/13/2018

Report Selections: 1 site, Last 150 Days

Site Name: South Lawrence Telemeter

Site Id: 13245134-13245134

Site Location: Lawrence

Date	Time	P1 Int Low	P1 Int High	P1 Int Average	P2 Int Low	P2 Int High	P2 Int Average	P3 Int Average	Case Temperature	Dig Inp 1 Alarm	---	Log Trigger
		in WC	in WC	in WC	PSIG	PSIG	PSIG	Volts	F	----	----	
6/15/2018	17:45:00	10.62	10.84	10.75	-0.26	-0.14	-0.20	13.46	90.97	0	0	Time
6/15/2018	18:00:00	10.63	10.92	10.79	-0.26	-0.14	-0.20	13.46	90.13	0	0	Time
6/15/2018	18:15:00	10.61	10.92	10.77	-0.27	-0.14	-0.20	13.48	88.94	0	0	Time
6/15/2018	18:30:00	10.61	10.93	10.78	-0.26	-0.14	-0.20	13.49	87.73	0	0	Time
6/15/2018	18:45:00	10.58	10.94	10.72	-0.25	-0.14	-0.20	13.51	86.55	0	0	Time
6/15/2018	19:00:00	10.55	10.87	10.73	-0.26	-0.14	-0.20	13.53	85.24	0	0	Time
6/15/2018	19:15:00	10.64	10.93	10.83	-0.26	-0.13	-0.20	13.55	84.08	0	0	Time
6/15/2018	19:30:00	10.57	10.91	10.74	-0.26	-0.14	-0.20	13.57	83.02	0	0	Time
6/15/2018	19:45:00	10.66	11.00	10.89	-0.26	-0.15	-0.20	13.58	81.92	0	0	Time
6/15/2018	20:00:00	10.63	11.04	10.87	-0.25	-0.15	-0.19	13.60	80.98	0	0	Time
6/15/2018	20:15:00	10.76	11.08	10.93	-0.23	-0.15	-0.20	13.61	80.10	0	0	Time
6/15/2018	20:30:00	10.72	11.09	10.92	-0.24	-0.15	-0.20	13.63	79.31	0	0	Time
6/15/2018	20:45:00	10.86	11.14	11.01	-0.24	-0.16	-0.19	13.64	78.56	0	0	Time
6/15/2018	21:00:00	10.82	11.15	11.04	-0.24	-0.15	-0.19	13.67	77.82	0	0	Time
6/15/2018	21:15:00	10.98	11.20	11.11	-0.24	-0.14	-0.19	13.67	77.11	0	0	Time
6/15/2018	21:30:00	10.99	11.21	11.12	-0.24	-0.15	-0.19	13.68	76.56	0	0	Time
6/15/2018	21:45:00	10.99	11.28	11.15	-0.23	-0.15	-0.19	13.70	76.02	0	0	Time
6/15/2018	22:00:00	11.13	11.37	11.24	-0.24	-0.15	-0.19	13.70	75.47	0	0	Time
6/15/2018	22:15:00	11.09	11.43	11.22	-0.24	-0.15	-0.19	13.70	74.93	0	0	Time
6/15/2018	22:30:00	11.09	11.34	11.22	-0.22	-0.15	-0.19	13.72	74.56	0	0	Time
6/15/2018	22:45:00	11.22	11.51	11.36	-0.23	-0.16	-0.19	13.73	74.10	0	0	Time
6/15/2018	23:00:00	11.14	11.43	11.29	-0.24	-0.14	-0.19	13.73	73.69	0	0	Time

* - Records have been modified
9/13/2018 10:38:51 PM

Audit Trail Report (Without Summary)

Report Name: MasterLink32 Audit Trail Report (Without Summary)

Report Date: 9/13/2018

Report Selections: 1 site, Last 150 Days

Site Name: South Lawrence Telemeter

Site Id: 13245134-13245134

Site Location: Lawrence

Date	Time	P1 Int Low	P1 Int High	P1 Int Average	P2 Int Low	P2 Int High	P2 Int Average	P3 Int Average	Case Temperature	Dig Inp 1 Alarm	---	Log Trigger
		in WC	in WC	in WC	PSIG	PSIG	PSIG	Volts	F	----	----	
6/15/2018	23:15:00	11.10	11.41	11.26	-0.23	-0.14	-0.19	13.73	73.33	0	0	Time
6/15/2018	23:30:00	11.15	11.55	11.29	-0.23	-0.15	-0.19	13.74	72.91	0	0	Time
6/15/2018	23:45:00	11.17	11.44	11.31	-0.25	-0.15	-0.19	13.76	72.44	0	0	Time
6/16/2018	00:00:00	11.20	11.48	11.35	-0.24	-0.14	-0.19	13.76	71.91	0	0	Time
6/16/2018	00:15:00	11.20	11.57	11.43	-0.23	-0.14	-0.19	13.76	71.39	0	0	Time
6/16/2018	00:30:00	11.02	11.44	11.30	-0.24	-0.15	-0.19	13.78	70.90	0	0	Time
6/16/2018	00:45:00	10.89	11.45	11.24	-0.24	-0.15	-0.19	13.79	70.53	0	0	Time
6/16/2018	01:00:00	11.30	11.63	11.49	-0.23	-0.15	-0.18	13.79	70.01	0	0	Time
6/16/2018	01:15:00	11.18	11.47	11.34	-0.22	-0.15	-0.18	13.81	69.64	0	0	Time
6/16/2018	01:30:00	11.10	11.47	11.22	-0.22	-0.15	-0.18	13.82	69.28	0	0	Time
6/16/2018	01:45:00	11.19	11.53	11.37	-0.23	-0.14	-0.18	13.82	68.91	0	0	Time
6/16/2018	02:00:00	11.23	11.47	11.36	-0.21	-0.15	-0.18	13.82	68.53	0	0	Time
6/16/2018	02:15:00	11.07	11.48	11.28	-0.22	-0.14	-0.18	13.82	68.12	0	0	Time
6/16/2018	02:30:00	11.26	11.53	11.40	-0.22	-0.14	-0.18	13.84	67.77	0	0	Time
6/16/2018	02:45:00	11.12	11.35	11.20	-0.23	-0.15	-0.18	13.85	67.42	0	0	Time
6/16/2018	03:00:00	10.95	11.28	11.12	-0.22	-0.15	-0.18	13.85	67.09	0	0	Time
6/16/2018	03:15:00	11.00	11.37	11.21	-0.23	-0.15	-0.18	13.85	66.75	0	0	Time
6/16/2018	03:30:00	10.85	11.25	11.07	-0.22	-0.14	-0.18	13.85	66.42	0	0	Time
6/16/2018	03:45:00	10.91	11.26	11.03	-0.21	-0.14	-0.18	13.86	66.14	0	0	Time
6/16/2018	04:00:00	10.73	10.98	10.89	-0.22	-0.15	-0.18	13.88	65.91	0	0	Time
6/16/2018	04:15:00	10.69	11.09	10.91	-0.22	-0.14	-0.18	13.88	65.56	0	0	Time
6/16/2018	04:30:00	10.62	10.89	10.77	-0.21	-0.14	-0.18	13.88	65.39	0	0	Time

* - Records have been modified
9/13/2018 10:38:51 PM

Audit Trail Report (Without Summary)

Report Name: MasterLink32 Audit Trail Report (Without Summary)

Report Date: 9/13/2018

Report Selections: 1 site, Last 150 Days

Site Name: South Lawrence Telemeter

Site Id: 13245134-13245134

Site Location: Lawrence

Date	Time	P1 Int Low	P1 Int High	P1 Int Average	P2 Int Low	P2 Int High	P2 Int Average	P3 Int Average	Case Temperature	Dig Inp 1 Alarm	---	Log Trigger
		in WC	in WC	in WC	PSIG	PSIG	PSIG	Volts	F	----	----	
6/16/2018	04:45:00	10.58	10.91	10.75	-0.22	-0.14	-0.18	13.88	65.21	0	0	Time
6/16/2018	05:00:00	10.55	10.79	10.67	-0.24	-0.14	-0.18	13.88	65.10	0	0	Time
6/16/2018	05:15:00	10.57	10.87	10.73	-0.23	-0.14	-0.18	13.88	65.40	0	0	Time
6/16/2018	05:30:00	10.49	10.86	10.68	-0.21	-0.14	-0.18	13.88	66.07	0	0	Time
6/16/2018	05:45:00	10.56	10.88	10.70	-0.22	-0.14	-0.18	13.86	67.07	0	0	Time
6/16/2018	06:00:00	10.52	10.82	10.67	-0.22	-0.15	-0.18	13.85	67.77	0	0	Time
6/16/2018	06:15:00	10.43	10.85	10.64	-0.22	-0.14	-0.18	13.85	68.23	0	0	Time
6/16/2018	06:30:00	10.59	10.92	10.72	-0.23	-0.14	-0.18	13.85	68.42	0	0	Time
6/16/2018	06:45:00	10.71	10.91	10.81	-0.23	-0.14	-0.18	13.84	68.75	0	0	Time
6/16/2018	07:00:00	10.67	10.92	10.79	-0.23	-0.14	-0.18	13.82	69.00	0	0	Time
6/16/2018	07:15:00	10.59	10.95	10.78	-0.23	-0.14	-0.18	13.82	69.46	0	0	Time
6/16/2018	07:30:00	10.58	11.08	10.83	-0.23	-0.14	-0.19	13.82	70.01	0	0	Time
6/16/2018	07:45:00	10.61	11.02	10.85	-0.24	-0.15	-0.19	13.82	70.56	0	0	Time
6/16/2018	08:00:00	10.68	11.05	10.86	-0.22	-0.14	-0.19	13.79	71.21	0	0	Time
6/16/2018	08:15:00	10.72	11.01	10.83	-0.23	-0.15	-0.19	13.79	71.83	0	0	Time
6/16/2018	08:30:00	10.63	10.92	10.79	-0.23	-0.15	-0.19	13.77	72.49	0	0	Time
6/16/2018	08:45:00	10.59	10.95	10.73	-0.23	-0.15	-0.19	13.76	73.33	0	0	Time
6/16/2018	09:00:00	10.59	10.99	10.82	-0.22	-0.15	-0.19	13.75	74.22	0	0	Time
6/16/2018	09:15:00	10.48	10.86	10.70	-0.23	-0.14	-0.19	13.73	75.21	0	0	Time
6/16/2018	09:30:00	10.57	10.84	10.68	-0.24	-0.15	-0.19	13.72	76.21	0	0	Time
6/16/2018	09:45:00	10.40	10.80	10.62	-0.24	-0.14	-0.19	13.70	77.25	0	0	Time
6/16/2018	10:00:00	10.59	10.87	10.70	-0.25	-0.15	-0.19	13.69	78.39	0	0	Time

* - Records have been modified
9/13/2018 10:38:51 PM

Audit Trail Report (Without Summary)

Report Name: MasterLink32 Audit Trail Report (Without Summary)

Report Date: 9/13/2018

Report Selections: 1 site, Last 150 Days

Site Name: South Lawrence Telemeter

Site Id: 13245134-13245134

Site Location: Lawrence

Date	Time	P1 Int Low	P1 Int High	P1 Int Average	P2 Int Low	P2 Int High	P2 Int Average	P3 Int Average	Case Temperature	Dig Inp 1 Alarm	---	Log Trigger
		in WC	in WC	in WC	PSIG	PSIG	PSIG	Volts	F	----	----	
6/16/2018	10:15:00	10.48	10.86	10.68	-0.26	-0.13	-0.20	13.67	79.68	0	0	Time
6/16/2018	10:30:00	10.60	10.91	10.74	-0.26	-0.15	-0.20	13.65	80.92	0	0	Time
6/16/2018	10:45:00	10.55	11.00	10.74	-0.26	-0.15	-0.20	13.61	82.10	0	0	Time
6/16/2018	11:00:00	10.47	10.83	10.66	-0.24	-0.15	-0.20	13.60	83.23	0	0	Time
6/16/2018	11:15:00	10.62	10.95	10.82	-0.24	-0.15	-0.20	13.58	84.46	0	0	Time
6/16/2018	11:30:00	10.52	10.93	10.76	-0.25	-0.15	-0.20	13.56	85.75	0	0	Time
6/16/2018	11:45:00	10.68	10.95	10.83	-0.26	-0.14	-0.20	13.54	86.94	0	0	Time
6/16/2018	12:00:00	10.74	10.95	10.85	-0.26	-0.14	-0.21	13.52	88.02	0	0	Time
6/16/2018	12:15:00	10.64	11.01	10.86	-0.26	-0.14	-0.20	13.49	88.93	0	0	Time
6/16/2018	12:30:00	10.72	11.05	10.85	-0.26	-0.14	-0.20	13.49	89.99	0	0	Time
6/16/2018	12:45:00	10.67	11.03	10.82	-0.26	-0.14	-0.20	13.46	91.09	0	0	Time
6/16/2018	13:00:00	10.70	11.03	10.85	-0.26	-0.14	-0.21	13.44	92.04	0	0	Time
6/16/2018	13:15:00	10.73	11.03	10.87	-0.26	-0.14	-0.21	13.43	93.09	0	0	Time
6/16/2018	13:30:00	10.75	11.05	10.90	-0.26	-0.14	-0.20	13.41	93.89	0	0	Time
6/16/2018	13:45:00	10.76	11.03	10.91	-0.27	-0.14	-0.21	13.40	94.32	0	0	Time
6/16/2018	14:00:00	10.79	11.04	10.90	-0.26	-0.15	-0.21	13.40	94.32	0	0	Time
6/16/2018	14:15:00	10.68	11.12	10.92	-0.26	-0.15	-0.21	13.40	94.33	0	0	Time
6/16/2018	14:30:00	10.67	10.99	10.81	-0.27	-0.14	-0.21	13.40	94.12	0	0	Time
6/16/2018	14:45:00	10.56	11.00	10.80	-0.27	-0.14	-0.21	13.40	93.89	0	0	Time
6/16/2018	15:00:00	10.60	10.97	10.83	-0.27	-0.14	-0.21	13.40	93.47	0	0	Time
6/16/2018	15:15:00	10.61	10.96	10.78	-0.26	-0.14	-0.21	13.40	93.24	0	0	Time
6/16/2018	15:30:00	10.65	10.89	10.79	-0.26	-0.14	-0.21	13.43	92.84	0	0	Time

* - Records have been modified
9/13/2018 10:38:51 PM

Audit Trail Report (Without Summary)

Report Name: MasterLink32 Audit Trail Report (Without Summary)

Report Date: 9/13/2018

Report Selections: 1 site, Last 150 Days

Site Name: South Lawrence Telemeter

Site Id: 13245134-13245134

Site Location: Lawrence

Date	Time	P1 Int Low	P1 Int High	P1 Int Average	P2 Int Low	P2 Int High	P2 Int Average	P3 Int Average	Case Temperature	Dig Inp 1 Alarm	---	Log Trigger
		in WC	in WC	in WC	PSIG	PSIG	PSIG	Volts	F	----	----	
6/16/2018	15:45:00	10.56	10.85	10.70	-0.26	-0.14	-0.20	13.43	92.43	0	0	Time
6/16/2018	16:00:00	10.58	10.74	10.66	-0.26	-0.14	-0.21	13.43	92.08	0	0	Time
6/16/2018	16:15:00	10.54	10.82	10.68	-0.26	-0.14	-0.21	13.43	91.60	0	0	Time
6/16/2018	16:30:00	10.50	10.81	10.62	-0.26	-0.14	-0.20	13.43	91.05	0	0	Time
6/16/2018	16:45:00	10.51	10.72	10.63	-0.26	-0.14	-0.21	13.45	90.35	0	0	Time
6/16/2018	17:00:00	10.55	10.76	10.64	-0.26	-0.14	-0.20	13.46	89.60	0	0	Time
6/16/2018	17:15:00	10.42	10.70	10.59	-0.27	-0.14	-0.20	13.48	88.92	0	0	Time
6/16/2018	17:30:00	10.48	10.73	10.63	-0.26	-0.14	-0.20	13.49	88.13	0	0	Time
6/16/2018	17:45:00	10.47	10.73	10.63	-0.26	-0.14	-0.20	13.49	87.34	0	0	Time
6/16/2018	18:00:00	10.50	10.79	10.64	-0.26	-0.14	-0.20	13.52	86.46	0	0	Time
6/16/2018	18:15:00	10.47	10.73	10.63	-0.26	-0.14	-0.20	13.53	85.56	0	0	Time
6/16/2018	18:30:00	10.54	10.85	10.71	-0.26	-0.14	-0.20	13.55	84.77	0	0	Time
6/16/2018	18:45:00	10.56	10.85	10.68	-0.25	-0.14	-0.20	13.55	84.01	0	0	Time
6/16/2018	19:00:00	10.53	10.79	10.66	-0.26	-0.15	-0.20	13.57	83.25	0	0	Time
6/16/2018	19:15:00	10.58	10.86	10.70	-0.25	-0.15	-0.20	13.58	82.45	0	0	Time
6/16/2018	19:30:00	10.59	10.87	10.77	-0.25	-0.15	-0.20	13.59	81.82	0	0	Time
6/16/2018	19:45:00	10.79	10.99	10.88	-0.25	-0.16	-0.20	13.60	81.15	0	0	Time
6/16/2018	20:00:00	10.64	10.95	10.81	-0.24	-0.15	-0.19	13.60	80.60	0	0	Time
6/16/2018	20:15:00	10.64	11.01	10.88	-0.23	-0.14	-0.19	13.61	80.03	0	0	Time
6/16/2018	20:30:00	10.80	11.19	11.01	-0.23	-0.15	-0.19	13.64	79.54	0	0	Time
6/16/2018	20:45:00	10.79	11.26	11.03	-0.24	-0.15	-0.19	13.64	79.10	0	0	Time
6/16/2018	21:00:00	10.77	11.10	10.91	-0.23	-0.15	-0.19	13.65	78.56	0	0	Time

* - Records have been modified
9/13/2018 10:38:51 PM

Audit Trail Report (Without Summary)

Report Name: MasterLink32 Audit Trail Report (Without Summary)

Report Date: 9/13/2018

Report Selections: 1 site, Last 150 Days

Site Name: South Lawrence Telemeter

Site Id: 13245134-13245134

Site Location: Lawrence

Date	Time	P1 Int Low	P1 Int High	P1 Int Average	P2 Int Low	P2 Int High	P2 Int Average	P3 Int Average	Case Temperature	Dig Inp 1 Alarm	---	Log Trigger
		in WC	in WC	in WC	PSIG	PSIG	PSIG	Volts	F	----	----	
6/16/2018	21:15:00	10.66	11.16	10.95	-0.23	-0.15	-0.19	13.67	78.03	0	0	Time
6/16/2018	21:30:00	10.95	11.28	11.17	-0.24	-0.15	-0.19	13.67	77.48	0	0	Time
6/16/2018	21:45:00	10.91	11.39	11.19	-0.23	-0.15	-0.19	13.67	76.92	0	0	Time
6/16/2018	22:00:00	10.91	11.18	11.05	-0.25	-0.15	-0.19	13.70	76.26	0	0	Time
6/16/2018	22:15:00	11.08	11.37	11.23	-0.22	-0.15	-0.19	13.70	75.66	0	0	Time
6/16/2018	22:30:00	11.13	11.32	11.22	-0.23	-0.15	-0.19	13.70	75.12	0	0	Time
6/16/2018	22:45:00	11.05	11.46	11.25	-0.23	-0.15	-0.19	13.72	74.58	0	0	Time
6/16/2018	23:00:00	11.29	11.52	11.37	-0.22	-0.15	-0.19	13.73	74.13	0	0	Time
6/16/2018	23:15:00	11.22	11.43	11.34	-0.23	-0.14	-0.19	13.73	73.67	0	0	Time
6/16/2018	23:30:00	11.23	11.50	11.36	-0.23	-0.15	-0.19	13.73	73.24	0	0	Time
6/16/2018	23:45:00	11.22	11.47	11.36	-0.23	-0.14	-0.19	13.75	72.77	0	0	Time
6/17/2018	00:00:00	11.16	11.56	11.35	-0.24	-0.15	-0.19	13.76	72.43	0	0	Time
6/17/2018	00:15:00	11.44	11.64	11.53	-0.23	-0.15	-0.19	13.76	71.91	0	0	Time
6/17/2018	00:30:00	11.25	11.57	11.40	-0.23	-0.15	-0.19	13.76	71.41	0	0	Time
6/17/2018	00:45:00	11.10	11.60	11.38	-0.24	-0.15	-0.19	13.77	71.01	0	0	Time
6/17/2018	01:00:00	11.13	11.46	11.34	-0.26	-0.15	-0.19	13.79	70.57	0	0	Time
6/17/2018	01:15:00	11.17	11.46	11.32	-0.23	-0.14	-0.19	13.79	70.18	0	0	Time
6/17/2018	01:30:00	11.34	11.55	11.46	-0.23	-0.14	-0.18	13.80	69.83	0	0	Time
6/17/2018	01:45:00	11.18	11.43	11.33	-0.24	-0.15	-0.18	13.82	69.41	0	0	Time
6/17/2018	02:00:00	11.19	11.37	11.27	-0.21	-0.15	-0.18	13.82	69.08	0	0	Time
6/17/2018	02:15:00	11.19	11.45	11.32	-0.23	-0.15	-0.18	13.82	68.77	0	0	Time
6/17/2018	02:30:00	11.23	11.39	11.31	-0.23	-0.14	-0.18	13.82	68.45	0	0	Time

* - Records have been modified
9/13/2018 10:38:51 PM

Audit Trail Report (Without Summary)

Report Name: MasterLink32 Audit Trail Report (Without Summary)

Report Date: 9/13/2018

Report Selections: 1 site, Last 150 Days

Site Name: South Lawrence Telemeter

Site Id: 13245134-13245134

Site Location: Lawrence

Date	Time	P1 Int Low	P1 Int High	P1 Int Average	P2 Int Low	P2 Int High	P2 Int Average	P3 Int Average	Case Temperature	Dig Inp 1 Alarm	---	Log Trigger
		in WC	in WC	in WC	PSIG	PSIG	PSIG	Volts	F	----	----	
6/17/2018	02:45:00	11.07	11.43	11.24	-0.22	-0.14	-0.18	13.82	68.09	0	0	Time
6/17/2018	03:00:00	11.11	11.36	11.23	-0.22	-0.14	-0.18	13.85	67.80	0	0	Time
6/17/2018	03:15:00	10.92	11.32	11.12	-0.21	-0.14	-0.18	13.85	67.57	0	0	Time
6/17/2018	03:30:00	10.96	11.21	11.11	-0.21	-0.14	-0.18	13.85	67.27	0	0	Time
6/17/2018	03:45:00	10.84	11.17	11.05	-0.21	-0.15	-0.18	13.85	67.08	0	0	Time
6/17/2018	04:00:00	10.76	11.05	10.91	-0.21	-0.14	-0.18	13.85	66.76	0	0	Time
6/17/2018	04:15:00	10.72	10.97	10.81	-0.22	-0.15	-0.18	13.85	66.58	0	0	Time
6/17/2018	04:30:00	10.61	10.97	10.78	-0.22	-0.15	-0.18	13.85	66.42	0	0	Time
6/17/2018	04:45:00	10.57	10.99	10.76	-0.21	-0.14	-0.18	13.87	66.24	0	0	Time
6/17/2018	05:00:00	10.53	10.80	10.68	-0.21	-0.14	-0.18	13.88	66.31	0	0	Time
6/17/2018	05:15:00	10.64	10.90	10.78	-0.22	-0.14	-0.18	13.85	66.91	0	0	Time
6/17/2018	05:30:00	10.51	10.80	10.64	-0.22	-0.15	-0.18	13.85	67.92	0	0	Time
6/17/2018	05:45:00	10.47	10.83	10.73	-0.23	-0.14	-0.18	13.83	69.21	0	0	Time
6/17/2018	06:00:00	10.41	10.76	10.62	-0.25	-0.15	-0.18	13.82	70.11	0	0	Time
6/17/2018	06:15:00	10.45	10.83	10.65	-0.23	-0.15	-0.19	13.82	70.53	0	0	Time
6/17/2018	06:30:00	10.57	10.90	10.74	-0.23	-0.14	-0.19	13.79	70.86	0	0	Time
6/17/2018	06:45:00	10.65	10.97	10.80	-0.23	-0.14	-0.19	13.79	71.22	0	0	Time
6/17/2018	07:00:00	10.57	10.92	10.77	-0.22	-0.15	-0.19	13.79	71.55	0	0	Time
6/17/2018	07:15:00	10.60	10.93	10.80	-0.22	-0.15	-0.19	13.79	71.87	0	0	Time
6/17/2018	07:30:00	10.51	10.96	10.80	-0.23	-0.15	-0.19	13.76	72.26	0	0	Time
6/17/2018	07:45:00	10.71	11.00	10.84	-0.23	-0.15	-0.19	13.76	72.61	0	0	Time
6/17/2018	08:00:00	10.67	10.92	10.82	-0.22	-0.15	-0.19	13.76	73.14	0	0	Time

* - Records have been modified
9/13/2018 10:38:51 PM

Audit Trail Report (Without Summary)

Report Name: MasterLink32 Audit Trail Report (Without Summary)

Report Date: 9/13/2018

Report Selections: 1 site, Last 150 Days

Site Name: South Lawrence Telemeter

Site Id: 13245134-13245134

Site Location: Lawrence

Date	Time	P1 Int Low	P1 Int High	P1 Int Average	P2 Int Low	P2 Int High	P2 Int Average	P3 Int Average	Case Temperature	Dig Inp 1 Alarm	---	Log Trigger
		in WC	in WC	in WC	PSIG	PSIG	PSIG	Volts	F	----	----	
6/17/2018	08:15:00	10.62	11.01	10.81	-0.22	-0.14	-0.19	13.76	73.84	0	0	Time
6/17/2018	08:30:00	10.62	10.94	10.78	-0.23	-0.15	-0.19	13.73	74.63	0	0	Time
6/17/2018	08:45:00	10.65	11.02	10.85	-0.22	-0.14	-0.19	13.73	75.58	0	0	Time
6/17/2018	09:00:00	10.48	10.84	10.66	-0.23	-0.15	-0.19	13.71	76.38	0	0	Time
6/17/2018	09:15:00	10.59	10.87	10.74	-0.25	-0.15	-0.19	13.70	77.30	0	0	Time
6/17/2018	09:30:00	10.55	10.83	10.68	-0.25	-0.15	-0.18	13.69	78.01	0	0	Time
6/17/2018	09:45:00	10.48	10.86	10.68	-0.26	-0.13	-0.19	13.67	78.89	0	0	Time
6/17/2018	10:00:00	10.49	10.80	10.66	-0.26	-0.14	-0.19	13.67	79.86	0	0	Time
6/17/2018	10:15:00	10.56	10.77	10.68	-0.26	-0.15	-0.20	13.64	80.76	0	0	Time
6/17/2018	10:30:00	10.65	10.95	10.80	-0.25	-0.15	-0.19	13.61	81.92	0	0	Time
6/17/2018	10:45:00	10.62	10.90	10.79	-0.26	-0.15	-0.19	13.60	82.88	0	0	Time
6/17/2018	11:00:00	10.53	10.88	10.72	-0.23	-0.15	-0.19	13.58	84.10	0	0	Time
6/17/2018	11:15:00	10.67	10.88	10.77	-0.25	-0.14	-0.19	13.56	85.37	0	0	Time
6/17/2018	11:30:00	10.62	10.96	10.82	-0.25	-0.14	-0.20	13.54	86.76	0	0	Time
6/17/2018	11:45:00	10.62	11.02	10.84	-0.26	-0.14	-0.20	13.51	88.54	0	0	Time
6/17/2018	12:00:00	10.67	10.95	10.79	-0.26	-0.14	-0.20	13.48	90.76	0	0	Time
6/17/2018	12:15:00	10.67	10.96	10.83	-0.27	-0.14	-0.20	13.43	92.82	0	0	Time
6/17/2018	12:30:00	10.71	11.03	10.87	-0.26	-0.14	-0.20	13.41	94.96	0	0	Time
6/17/2018	12:45:00	10.65	11.02	10.85	-0.26	-0.14	-0.20	13.38	97.15	0	0	Time
6/17/2018	13:00:00	10.73	11.05	10.87	-0.26	-0.15	-0.21	13.33	98.95	0	0	Time
6/17/2018	13:15:00	10.81	11.10	10.95	-0.25	-0.17	-0.21	13.31	100.52	0	0	Time
6/17/2018	13:30:00	10.74	10.93	10.85	-0.24	-0.17	-0.21	13.29	101.93	0	0	Time

* - Records have been modified
9/13/2018 10:38:51 PM

Audit Trail Report (Without Summary)

Report Name: MasterLink32 Audit Trail Report (Without Summary)

Report Date: 9/13/2018

Report Selections: 1 site, Last 150 Days

Site Name: South Lawrence Telemeter

Site Id: 13245134-13245134

Site Location: Lawrence

Date	Time	P1 Int Low	P1 Int High	P1 Int Average	P2 Int Low	P2 Int High	P2 Int Average	P3 Int Average	Case Temperature	Dig Inp 1 Alarm	---	Log Trigger
		in WC	in WC	in WC	PSIG	PSIG	PSIG	Volts	F	----	----	
6/17/2018	13:45:00	10.76	11.01	10.91	-0.24	-0.17	-0.21	13.26	103.27	0	0	Time
6/17/2018	14:00:00	10.71	11.00	10.89	-0.25	-0.16	-0.21	13.25	103.54	0	0	Time
6/17/2018	14:15:00	10.76	11.08	10.88	-0.26	-0.17	-0.21	13.25	103.33	0	0	Time
6/17/2018	14:30:00	10.75	11.02	10.90	-0.26	-0.17	-0.21	13.23	103.78	0	0	Time
6/17/2018	14:45:00	10.71	10.94	10.83	-0.26	-0.17	-0.21	13.23	104.28	0	0	Time
6/17/2018	15:00:00	10.63	10.86	10.76	-0.26	-0.17	-0.21	13.23	104.75	0	0	Time
6/17/2018	15:15:00	10.58	10.91	10.74	-0.26	-0.15	-0.22	13.23	105.14	0	0	Time
6/17/2018	15:30:00	10.66	10.90	10.80	-0.26	-0.17	-0.22	13.22	105.23	0	0	Time
6/17/2018	15:45:00	10.70	10.94	10.83	-0.25	-0.17	-0.21	13.23	104.66	0	0	Time
6/17/2018	16:00:00	10.47	10.81	10.67	-0.26	-0.17	-0.21	13.22	103.52	0	0	Time
6/17/2018	16:15:00	10.44	10.80	10.63	-0.25	-0.16	-0.21	13.25	102.08	0	0	Time
6/17/2018	16:30:00	10.49	10.74	10.63	-0.26	-0.17	-0.21	13.27	100.71	0	0	Time
6/17/2018	16:45:00	10.50	10.73	10.60	-0.25	-0.17	-0.21	13.29	99.62	0	0	Time
6/17/2018	17:00:00	10.51	10.75	10.63	-0.25	-0.18	-0.21	13.31	99.13	0	0	Time
6/17/2018	17:15:00	10.45	10.79	10.64	-0.26	-0.17	-0.21	13.31	98.70	0	0	Time
6/17/2018	17:30:00	10.48	10.81	10.66	-0.26	-0.15	-0.21	13.32	97.82	0	0	Time
6/17/2018	17:45:00	10.45	10.75	10.62	-0.27	-0.15	-0.21	13.34	96.33	0	0	Time
6/17/2018	18:00:00	10.41	10.84	10.64	-0.26	-0.14	-0.20	13.37	94.79	0	0	Time
6/17/2018	18:15:00	10.59	10.85	10.75	-0.26	-0.14	-0.20	13.40	93.27	0	0	Time
6/17/2018	18:30:00	10.66	10.90	10.80	-0.26	-0.14	-0.21	13.41	91.83	0	0	Time
6/17/2018	18:45:00	10.59	10.87	10.74	-0.26	-0.14	-0.20	13.42	90.55	0	0	Time
6/17/2018	19:00:00	10.51	10.76	10.66	-0.27	-0.14	-0.21	13.45	89.15	0	0	Time

* - Records have been modified
9/13/2018 10:38:51 PM

Audit Trail Report (Without Summary)

Report Name: MasterLink32 Audit Trail Report (Without Summary)

Report Date: 9/13/2018

Report Selections: 1 site, Last 150 Days

Site Name: South Lawrence Telemeter

Site Id: 13245134-13245134

Site Location: Lawrence

Date	Time	P1 Int Low	P1 Int High	P1 Int Average	P2 Int Low	P2 Int High	P2 Int Average	P3 Int Average	Case Temperature	Dig Inp 1 Alarm	---	Log Trigger
		in WC	in WC	in WC	PSIG	PSIG	PSIG	Volts	F	----	----	
6/17/2018	19:15:00	10.56	10.80	10.66	-0.26	-0.14	-0.20	13.48	87.92	0	0	Time
6/17/2018	19:30:00	10.56	10.83	10.71	-0.27	-0.14	-0.20	13.49	86.83	0	0	Time
6/17/2018	19:45:00	10.63	10.91	10.80	-0.26	-0.14	-0.20	13.51	85.75	0	0	Time
6/17/2018	20:00:00	10.73	10.99	10.85	-0.26	-0.14	-0.19	13.54	84.79	0	0	Time
6/17/2018	20:15:00	10.73	11.03	10.87	-0.25	-0.14	-0.20	13.55	84.01	0	0	Time
6/17/2018	20:30:00	10.73	11.05	10.94	-0.25	-0.14	-0.19	13.56	83.20	0	0	Time
6/17/2018	20:45:00	10.90	11.14	11.03	-0.24	-0.14	-0.19	13.58	82.47	0	0	Time
6/17/2018	21:00:00	10.76	11.11	10.91	-0.24	-0.15	-0.19	13.58	81.90	0	0	Time
6/17/2018	21:15:00	10.87	11.18	11.04	-0.23	-0.15	-0.19	13.60	81.21	0	0	Time
6/17/2018	21:30:00	11.00	11.31	11.16	-0.23	-0.15	-0.19	13.60	80.59	0	0	Time
6/17/2018	21:45:00	10.96	11.29	11.16	-0.22	-0.15	-0.19	13.61	80.03	0	0	Time
6/17/2018	22:00:00	10.97	11.32	11.14	-0.23	-0.15	-0.19	13.63	79.49	0	0	Time
6/17/2018	22:15:00	10.97	11.34	11.16	-0.23	-0.15	-0.19	13.64	78.92	0	0	Time
6/17/2018	22:30:00	11.20	11.38	11.30	-0.23	-0.15	-0.19	13.66	78.55	0	0	Time
6/17/2018	22:45:00	11.11	11.47	11.31	-0.24	-0.15	-0.19	13.67	78.03	0	0	Time
6/17/2018	23:00:00	11.17	11.51	11.38	-0.24	-0.14	-0.18	13.67	77.59	0	0	Time
6/17/2018	23:15:00	11.19	11.59	11.35	-0.23	-0.15	-0.18	13.67	77.11	0	0	Time
6/17/2018	23:30:00	11.14	11.33	11.26	-0.23	-0.15	-0.19	13.69	76.71	0	0	Time
6/17/2018	23:45:00	11.16	11.57	11.39	-0.24	-0.14	-0.19	13.70	76.19	0	0	Time
6/18/2018	00:00:00	11.24	11.47	11.35	-0.23	-0.15	-0.18	13.70	75.84	0	0	Time
6/18/2018	00:15:00	11.25	11.62	11.40	-0.23	-0.14	-0.19	13.70	75.47	0	0	Time
6/18/2018	00:30:00	11.09	11.57	11.34	-0.23	-0.15	-0.19	13.70	74.98	0	0	Time

* - Records have been modified
9/13/2018 10:38:51 PM

Audit Trail Report (Without Summary)

Report Name: MasterLink32 Audit Trail Report (Without Summary)

Report Date: 9/13/2018

Report Selections: 1 site, Last 150 Days

Site Name: South Lawrence Telemeter

Site Id: 13245134-13245134

Site Location: Lawrence

Date	Time	P1 Int Low	P1 Int High	P1 Int Average	P2 Int Low	P2 Int High	P2 Int Average	P3 Int Average	Case Temperature	Dig Inp 1 Alarm	---	Log Trigger
		in WC	in WC	in WC	PSIG	PSIG	PSIG	Volts	F	----	----	
6/18/2018	00:45:00	11.27	11.58	11.42	-0.24	-0.15	-0.19	13.73	74.57	0	0	Time
6/18/2018	01:00:00	11.14	11.66	11.38	-0.23	-0.15	-0.19	13.73	74.21	0	0	Time
6/18/2018	01:15:00	11.22	11.51	11.39	-0.23	-0.15	-0.19	13.73	73.77	0	0	Time
6/18/2018	01:30:00	11.30	11.47	11.38	-0.22	-0.15	-0.19	13.73	73.32	0	0	Time
6/18/2018	01:45:00	11.10	11.44	11.29	-0.23	-0.15	-0.19	13.74	72.96	0	0	Time
6/18/2018	02:00:00	11.04	11.48	11.30	-0.23	-0.15	-0.19	13.76	72.60	0	0	Time
6/18/2018	02:15:00	11.36	11.60	11.48	-0.26	-0.14	-0.19	13.76	72.27	0	0	Time
6/18/2018	02:30:00	11.15	11.45	11.33	-0.24	-0.14	-0.18	13.76	71.91	0	0	Time
6/18/2018	02:45:00	11.12	11.44	11.30	-0.23	-0.15	-0.19	13.76	71.58	0	0	Time
6/18/2018	03:00:00	11.05	11.36	11.20	-0.24	-0.15	-0.19	13.76	71.36	0	0	Time
6/18/2018	03:15:00	10.97	11.26	11.11	-0.23	-0.14	-0.18	13.79	71.03	0	0	Time
6/18/2018	03:30:00	10.93	11.17	11.07	-0.24	-0.13	-0.18	13.79	70.73	0	0	Time
6/18/2018	03:45:00	10.77	11.22	11.03	-0.23	-0.13	-0.18	13.79	70.47	0	0	Time
6/18/2018	04:00:00	10.77	11.14	10.93	-0.25	-0.14	-0.19	13.79	70.18	0	0	Time
6/18/2018	04:15:00	10.61	10.98	10.78	-0.22	-0.14	-0.18	13.81	70.01	0	0	Time
6/18/2018	04:30:00	10.65	11.03	10.86	-0.23	-0.14	-0.18	13.82	69.73	0	0	Time
6/18/2018	04:45:00	10.60	11.06	10.78	-0.23	-0.15	-0.18	13.82	69.62	0	0	Time
6/18/2018	05:00:00	10.50	10.79	10.68	-0.22	-0.14	-0.18	13.82	69.51	0	0	Time
6/18/2018	05:15:00	10.68	10.86	10.76	-0.22	-0.14	-0.18	13.82	69.71	0	0	Time
6/18/2018	05:30:00	10.50	10.81	10.67	-0.22	-0.14	-0.19	13.82	70.16	0	0	Time
6/18/2018	05:45:00	10.49	10.74	10.61	-0.23	-0.15	-0.18	13.79	70.84	0	0	Time
6/18/2018	06:00:00	10.50	10.76	10.64	-0.23	-0.15	-0.19	13.79	71.54	0	0	Time

* - Records have been modified
9/13/2018 10:38:51 PM

Audit Trail Report (Without Summary)

Report Name: MasterLink32 Audit Trail Report (Without Summary)

Report Date: 9/13/2018

Report Selections: 1 site, Last 150 Days

Site Name: South Lawrence Telemeter

Site Id: 13245134-13245134

Site Location: Lawrence

Date	Time	P1 Int Low	P1 Int High	P1 Int Average	P2 Int Low	P2 Int High	P2 Int Average	P3 Int Average	Case Temperature	Dig Inp 1 Alarm	---	Log Trigger
		in WC	in WC	in WC	PSIG	PSIG	PSIG	Volts	F	----	----	
6/18/2018	06:15:00	10.55	10.80	10.64	-0.22	-0.15	-0.19	13.78	72.07	0	0	Time
6/18/2018	06:30:00	10.54	10.82	10.65	-0.23	-0.15	-0.19	13.76	72.61	0	0	Time
6/18/2018	06:45:00	10.55	10.99	10.77	-0.22	-0.15	-0.19	13.76	73.15	0	0	Time
6/18/2018	07:00:00	10.62	10.99	10.78	-0.23	-0.15	-0.19	13.76	73.74	0	0	Time
6/18/2018	07:15:00	10.46	10.90	10.75	-0.22	-0.15	-0.19	13.73	74.21	0	0	Time
6/18/2018	07:30:00	10.65	11.02	10.82	-0.22	-0.14	-0.19	13.73	74.75	0	0	Time
6/18/2018	07:45:00	10.49	10.88	10.71	-0.23	-0.14	-0.19	13.73	75.29	0	0	Time
6/18/2018	08:00:00	10.68	11.04	10.88	-0.22	-0.15	-0.19	13.72	75.84	0	0	Time
6/18/2018	08:15:00	10.68	10.85	10.76	-0.23	-0.15	-0.19	13.70	76.55	0	0	Time
6/18/2018	08:30:00	10.59	10.93	10.75	-0.24	-0.15	-0.19	13.70	77.29	0	0	Time
6/18/2018	08:45:00	10.59	10.87	10.74	-0.25	-0.15	-0.19	13.69	78.03	0	0	Time
6/18/2018	09:00:00	10.47	10.90	10.73	-0.25	-0.15	-0.19	13.67	78.93	0	0	Time
6/18/2018	09:15:00	10.45	10.85	10.69	-0.26	-0.14	-0.20	13.67	79.68	0	0	Time
6/18/2018	09:30:00	10.60	10.90	10.72	-0.25	-0.14	-0.19	13.64	80.41	0	0	Time
6/18/2018	09:45:00	10.45	10.72	10.60	-0.25	-0.15	-0.19	13.62	81.33	0	0	Time
6/18/2018	10:00:00	10.51	10.85	10.71	-0.25	-0.15	-0.20	13.60	82.29	0	0	Time
6/18/2018	10:15:00	10.58	10.87	10.73	-0.25	-0.15	-0.20	13.59	83.05	0	0	Time
6/18/2018	10:30:00	10.56	10.90	10.77	-0.24	-0.15	-0.20	13.58	83.62	0	0	Time
6/18/2018	10:45:00	10.57	10.85	10.69	-0.24	-0.15	-0.20	13.58	84.19	0	0	Time
6/18/2018	11:00:00	10.52	10.88	10.70	-0.24	-0.15	-0.20	13.58	84.57	0	0	Time
6/18/2018	11:15:00	10.56	11.00	10.81	-0.26	-0.14	-0.20	13.56	84.69	0	0	Time
6/18/2018	11:30:00	10.60	10.89	10.78	-0.25	-0.14	-0.20	13.55	84.57	0	0	Time

* - Records have been modified
9/13/2018 10:38:51 PM

Audit Trail Report (Without Summary)

Report Name: MasterLink32 Audit Trail Report (Without Summary)

Report Date: 9/13/2018

Report Selections: 1 site, Last 150 Days

Site Name: South Lawrence Telemeter

Site Id: 13245134-13245134

Site Location: Lawrence

Date	Time	P1 Int Low	P1 Int High	P1 Int Average	P2 Int Low	P2 Int High	P2 Int Average	P3 Int Average	Case Temperature	Dig Inp 1 Alarm	---	Log Trigger
		in WC	in WC	in WC	PSIG	PSIG	PSIG	Volts	F	----	----	
6/18/2018	11:45:00	10.64	10.99	10.84	-0.25	-0.15	-0.20	13.58	84.36	0	0	Time
6/18/2018	12:00:00	10.63	10.97	10.81	-0.25	-0.16	-0.20	13.58	84.39	0	0	Time
6/18/2018	12:15:00	10.68	11.01	10.83	-0.26	-0.15	-0.20	13.56	84.69	0	0	Time
6/18/2018	12:30:00	10.72	11.00	10.91	-0.24	-0.14	-0.20	13.55	84.98	0	0	Time
6/18/2018	12:45:00	10.66	11.05	10.86	-0.24	-0.16	-0.20	13.55	84.98	0	0	Time
6/18/2018	13:00:00	10.68	10.92	10.82	-0.26	-0.15	-0.20	13.55	84.98	0	0	Time
6/18/2018	13:15:00	10.72	11.10	10.91	-0.24	-0.16	-0.20	13.55	84.98	0	0	Time
6/18/2018	13:30:00	10.62	10.88	10.78	-0.25	-0.14	-0.20	13.55	84.79	0	0	Time
6/18/2018	13:45:00	10.68	11.01	10.82	-0.24	-0.14	-0.20	13.55	84.59	0	0	Time
6/18/2018	14:00:00	10.69	10.97	10.85	-0.24	-0.15	-0.20	13.56	84.34	0	0	Time
6/18/2018	14:15:00	10.66	10.90	10.78	-0.25	-0.15	-0.20	13.58	84.20	0	0	Time
6/18/2018	14:30:00	10.69	10.93	10.80	-0.24	-0.15	-0.19	13.58	84.23	0	0	Time
6/18/2018	14:45:00	10.60	10.90	10.78	-0.24	-0.14	-0.20	13.56	84.79	0	0	Time
6/18/2018	15:00:00	10.52	10.92	10.74	-0.25	-0.14	-0.20	13.55	85.18	0	0	Time
6/18/2018	15:15:00	10.60	10.90	10.77	-0.25	-0.15	-0.20	13.55	85.76	0	0	Time
6/18/2018	15:30:00	10.55	10.91	10.74	-0.25	-0.15	-0.20	13.55	85.96	0	0	Time
6/18/2018	15:45:00	10.54	10.80	10.69	-0.25	-0.14	-0.20	13.55	85.76	0	0	Time
6/18/2018	16:00:00	10.54	10.80	10.66	-0.25	-0.14	-0.20	13.55	85.18	0	0	Time
6/18/2018	16:15:00	10.44	10.77	10.61	-0.24	-0.14	-0.20	13.55	84.41	0	0	Time
6/18/2018	16:30:00	10.42	10.70	10.59	-0.24	-0.15	-0.20	13.57	83.82	0	0	Time
6/18/2018	16:45:00	10.33	10.76	10.56	-0.25	-0.14	-0.19	13.58	83.40	0	0	Time
6/18/2018	17:00:00	10.49	10.73	10.61	-0.25	-0.15	-0.19	13.58	83.44	0	0	Time

* - Records have been modified
9/13/2018 10:38:51 PM

Audit Trail Report (Without Summary)

Report Name: MasterLink32 Audit Trail Report (Without Summary)

Report Date: 9/13/2018

Report Selections: 1 site, Last 150 Days

Site Name: South Lawrence Telemeter

Site Id: 13245134-13245134

Site Location: Lawrence

Date	Time	P1 Int Low	P1 Int High	P1 Int Average	P2 Int Low	P2 Int High	P2 Int Average	P3 Int Average	Case Temperature	Dig Inp 1 Alarm	---	Log Trigger
		in WC	in WC	in WC	PSIG	PSIG	PSIG	Volts	F	----	----	
6/18/2018	17:15:00	10.53	10.77	10.64	-0.24	-0.15	-0.20	13.58	83.64	0	0	Time
6/18/2018	17:30:00	10.53	10.78	10.68	-0.24	-0.14	-0.20	13.58	83.80	0	0	Time
6/18/2018	17:45:00	10.45	10.79	10.64	-0.24	-0.15	-0.20	13.58	83.79	0	0	Time
6/18/2018	18:00:00	10.56	10.83	10.71	-0.25	-0.15	-0.20	13.58	83.61	0	0	Time
6/18/2018	18:15:00	10.58	10.85	10.71	-0.24	-0.15	-0.20	13.58	83.44	0	0	Time
6/18/2018	18:30:00	10.61	10.89	10.73	-0.24	-0.15	-0.20	13.58	83.24	0	0	Time
6/18/2018	18:45:00	10.53	10.87	10.74	-0.25	-0.15	-0.20	13.58	82.87	0	0	Time
6/18/2018	19:00:00	10.58	10.82	10.74	-0.25	-0.15	-0.19	13.58	82.68	0	0	Time
6/18/2018	19:15:00	10.58	10.86	10.73	-0.25	-0.16	-0.20	13.59	82.28	0	0	Time
6/18/2018	19:30:00	10.66	10.95	10.80	-0.26	-0.15	-0.20	13.61	82.00	0	0	Time
6/18/2018	19:45:00	10.79	11.03	10.92	-0.25	-0.15	-0.20	13.61	81.73	0	0	Time
6/18/2018	20:00:00	10.77	11.05	10.90	-0.26	-0.14	-0.19	13.61	81.54	0	0	Time
6/18/2018	20:15:00	10.79	11.11	10.92	-0.25	-0.15	-0.20	13.61	81.27	0	0	Time
6/18/2018	20:30:00	10.81	11.10	10.97	-0.26	-0.15	-0.20	13.60	80.98	0	0	Time
6/18/2018	20:45:00	10.88	11.12	11.02	-0.26	-0.14	-0.19	13.60	80.73	0	0	Time
6/18/2018	21:00:00	10.91	11.25	11.05	-0.25	-0.15	-0.19	13.60	80.60	0	0	Time
6/18/2018	21:15:00	10.76	11.29	11.06	-0.25	-0.15	-0.19	13.62	80.31	0	0	Time
6/18/2018	21:30:00	11.10	11.28	11.19	-0.24	-0.15	-0.19	13.64	80.08	0	0	Time
6/18/2018	21:45:00	11.02	11.37	11.27	-0.25	-0.14	-0.19	13.64	79.86	0	0	Time
6/18/2018	22:00:00	11.04	11.45	11.22	-0.25	-0.15	-0.19	13.64	79.68	0	0	Time
6/18/2018	22:15:00	10.97	11.31	11.17	-0.25	-0.15	-0.20	13.64	79.49	0	0	Time
6/18/2018	22:30:00	11.09	11.34	11.26	-0.25	-0.15	-0.19	13.64	79.28	0	0	Time

* - Records have been modified
9/13/2018 10:38:51 PM

Audit Trail Report (Without Summary)

Report Name: MasterLink32 Audit Trail Report (Without Summary)

Report Date: 9/13/2018

Report Selections: 1 site, Last 150 Days

Site Name: South Lawrence Telemeter

Site Id: 13245134-13245134

Site Location: Lawrence

Date	Time	P1 Int Low	P1 Int High	P1 Int Average	P2 Int Low	P2 Int High	P2 Int Average	P3 Int Average	Case Temperature	Dig Inp 1 Alarm	---	Log Trigger
		in WC	in WC	in WC	PSIG	PSIG	PSIG	Volts	F	----	----	
6/18/2018	22:45:00	11.17	11.43	11.32	-0.25	-0.15	-0.19	13.66	78.99	0	0	Time
6/18/2018	23:00:00	11.15	11.50	11.35	-0.24	-0.15	-0.19	13.67	78.79	0	0	Time
6/18/2018	23:15:00	11.19	11.52	11.38	-0.24	-0.15	-0.19	13.67	78.57	0	0	Time
6/18/2018	23:30:00	11.26	11.59	11.45	-0.24	-0.15	-0.19	13.67	78.38	0	0	Time
6/18/2018	23:45:00	11.18	11.52	11.37	-0.24	-0.15	-0.19	13.67	78.20	0	0	Time
6/19/2018	00:00:00	11.14	11.47	11.29	-0.24	-0.14	-0.19	13.67	78.03	0	0	Time
6/19/2018	00:15:00	11.28	11.66	11.44	-0.23	-0.14	-0.19	13.67	77.82	0	0	Time
6/19/2018	00:30:00	11.29	11.51	11.40	-0.22	-0.15	-0.19	13.67	77.66	0	0	Time
6/19/2018	00:45:00	11.35	11.55	11.42	-0.24	-0.15	-0.19	13.67	77.55	0	0	Time
6/19/2018	01:00:00	11.31	11.56	11.44	-0.23	-0.15	-0.19	13.67	77.48	0	0	Time
6/19/2018	01:15:00	11.35	11.58	11.45	-0.23	-0.15	-0.19	13.67	77.29	0	0	Time
6/19/2018	01:30:00	10.95	11.68	11.35	-0.22	-0.15	-0.19	13.70	77.24	0	0	Time
6/19/2018	01:45:00	11.21	11.52	11.38	-0.22	-0.15	-0.19	13.70	77.12	0	0	Time
6/19/2018	02:00:00	11.21	11.44	11.33	-0.23	-0.14	-0.19	13.70	76.98	0	0	Time
6/19/2018	02:15:00	11.25	11.56	11.44	-0.23	-0.15	-0.19	13.70	76.92	0	0	Time
6/19/2018	02:30:00	11.15	11.51	11.34	-0.24	-0.15	-0.19	13.70	76.83	0	0	Time
6/19/2018	02:45:00	11.23	11.45	11.33	-0.23	-0.15	-0.19	13.70	76.74	0	0	Time
6/19/2018	03:00:00	10.93	11.28	11.13	-0.23	-0.15	-0.19	13.70	76.75	0	0	Time
6/19/2018	03:15:00	10.98	11.36	11.21	-0.24	-0.15	-0.19	13.70	76.56	0	0	Time
6/19/2018	03:30:00	10.85	11.12	11.05	-0.23	-0.15	-0.19	13.70	76.58	0	0	Time
6/19/2018	03:45:00	10.88	11.24	11.11	-0.23	-0.15	-0.19	13.70	76.73	0	0	Time
6/19/2018	04:00:00	10.75	11.00	10.90	-0.24	-0.15	-0.19	13.70	76.74	0	0	Time

* - Records have been modified
9/13/2018 10:38:51 PM

Audit Trail Report (Without Summary)

Report Name: MasterLink32 Audit Trail Report (Without Summary)

Report Date: 9/13/2018

Report Selections: 1 site, Last 150 Days

Site Name: South Lawrence Telemeter

Site Id: 13245134-13245134

Site Location: Lawrence

Date	Time	P1 Int Low	P1 Int High	P1 Int Average	P2 Int Low	P2 Int High	P2 Int Average	P3 Int Average	Case Temperature	Dig Inp 1 Alarm	---	Log Trigger
		in WC	in WC	in WC	PSIG	PSIG	PSIG	Volts	F	----	----	
6/19/2018	04:15:00	10.68	11.03	10.88	-0.23	-0.15	-0.19	13.70	76.74	0	0	Time
6/19/2018	04:30:00	10.67	10.96	10.82	-0.23	-0.15	-0.19	13.70	76.74	0	0	Time
6/19/2018	04:45:00	10.59	10.88	10.76	-0.24	-0.15	-0.19	13.70	76.74	0	0	Time
6/19/2018	05:00:00	10.55	10.83	10.69	-0.23	-0.15	-0.19	13.70	76.74	0	0	Time
6/19/2018	05:15:00	10.54	10.91	10.76	-0.23	-0.15	-0.19	13.70	77.04	0	0	Time
6/19/2018	05:30:00	10.48	10.77	10.65	-0.23	-0.15	-0.19	13.68	77.84	0	0	Time
6/19/2018	05:45:00	10.46	10.74	10.65	-0.26	-0.15	-0.20	13.67	78.80	0	0	Time
6/19/2018	06:00:00	10.52	10.86	10.72	-0.24	-0.15	-0.20	13.67	79.28	0	0	Time
6/19/2018	06:15:00	10.45	10.77	10.58	-0.26	-0.15	-0.19	13.67	79.44	0	0	Time
6/19/2018	06:30:00	10.56	10.81	10.68	-0.25	-0.15	-0.20	13.64	79.68	0	0	Time
6/19/2018	06:45:00	10.52	10.91	10.69	-0.26	-0.14	-0.19	13.64	79.72	0	0	Time
6/19/2018	07:00:00	10.57	10.87	10.71	-0.25	-0.15	-0.20	13.64	79.89	0	0	Time
6/19/2018	07:15:00	10.55	10.93	10.81	-0.26	-0.13	-0.19	13.64	80.22	0	0	Time
6/19/2018	07:30:00	10.68	10.97	10.82	-0.25	-0.14	-0.20	13.64	80.39	0	0	Time
6/19/2018	07:45:00	10.69	11.00	10.87	-0.25	-0.15	-0.20	13.64	80.79	0	0	Time
6/19/2018	08:00:00	10.59	10.92	10.75	-0.26	-0.15	-0.20	13.61	81.15	0	0	Time
6/19/2018	08:15:00	10.52	10.85	10.71	-0.25	-0.16	-0.20	13.60	81.60	0	0	Time
6/19/2018	08:30:00	10.59	11.00	10.81	-0.24	-0.15	-0.20	13.61	82.10	0	0	Time
6/19/2018	08:45:00	10.54	10.90	10.72	-0.24	-0.15	-0.20	13.61	82.65	0	0	Time
6/19/2018	09:00:00	10.54	10.86	10.71	-0.24	-0.15	-0.20	13.59	83.18	0	0	Time
6/19/2018	09:15:00	10.50	10.86	10.68	-0.24	-0.15	-0.20	13.58	83.67	0	0	Time
6/19/2018	09:30:00	10.53	10.81	10.65	-0.23	-0.15	-0.20	13.58	84.37	0	0	Time

* - Records have been modified
9/13/2018 10:38:51 PM

Audit Trail Report (Without Summary)

Report Name: MasterLink32 Audit Trail Report (Without Summary)

Report Date: 9/13/2018

Report Selections: 1 site, Last 150 Days

Site Name: South Lawrence Telemeter

Site Id: 13245134-13245134

Site Location: Lawrence

Date	Time	P1 Int Low	P1 Int High	P1 Int Average	P2 Int Low	P2 Int High	P2 Int Average	P3 Int Average	Case Temperature	Dig Inp 1 Alarm	---	Log Trigger
		in WC	in WC	in WC	PSIG	PSIG	PSIG	Volts	F	----	----	
6/19/2018	09:45:00	10.48	10.73	10.63	-0.26	-0.15	-0.20	13.57	84.98	0	0	Time
6/19/2018	10:00:00	10.46	10.65	10.57	-0.24	-0.15	-0.20	13.55	85.74	0	0	Time
6/19/2018	10:15:00	10.57	10.91	10.71	-0.26	-0.14	-0.20	13.55	86.55	0	0	Time
6/19/2018	10:30:00	10.54	10.95	10.74	-0.25	-0.14	-0.20	13.53	87.38	0	0	Time
6/19/2018	10:45:00	10.49	10.83	10.69	-0.26	-0.14	-0.20	13.51	88.35	0	0	Time
6/19/2018	11:00:00	10.52	10.81	10.69	-0.26	-0.14	-0.20	13.49	89.51	0	0	Time
6/19/2018	11:15:00	10.60	10.93	10.77	-0.26	-0.14	-0.20	13.48	90.75	0	0	Time
6/19/2018	11:30:00	10.55	10.83	10.70	-0.27	-0.14	-0.21	13.44	92.22	0	0	Time
6/19/2018	11:45:00	10.66	10.91	10.80	-0.27	-0.14	-0.20	13.42	94.01	0	0	Time
6/19/2018	12:00:00	10.54	10.96	10.74	-0.26	-0.14	-0.20	13.39	95.90	0	0	Time
6/19/2018	12:15:00	10.66	10.94	10.79	-0.27	-0.14	-0.21	13.35	98.00	0	0	Time
6/19/2018	12:30:00	10.75	11.02	10.87	-0.25	-0.15	-0.21	13.32	100.04	0	0	Time
6/19/2018	12:45:00	10.70	11.09	10.88	-0.25	-0.17	-0.21	13.29	101.91	0	0	Time
6/19/2018	13:00:00	10.71	11.00	10.85	-0.24	-0.17	-0.21	13.26	103.56	0	0	Time
6/19/2018	13:15:00	10.64	11.00	10.85	-0.25	-0.16	-0.21	13.23	104.46	0	0	Time
6/19/2018	13:30:00	10.70	11.02	10.88	-0.26	-0.16	-0.22	13.22	105.45	0	0	Time
6/19/2018	13:45:00	10.69	11.00	10.87	-0.26	-0.18	-0.22	13.22	106.15	0	0	Time
6/19/2018	14:00:00	10.69	10.95	10.80	-0.25	-0.18	-0.22	13.19	106.13	0	0	Time
6/19/2018	14:15:00	10.65	10.91	10.79	-0.25	-0.16	-0.21	13.22	105.28	0	0	Time
6/19/2018	14:30:00	10.62	10.87	10.77	-0.26	-0.17	-0.21	13.23	104.54	0	0	Time
6/19/2018	14:45:00	10.62	10.95	10.81	-0.26	-0.17	-0.21	13.23	104.72	0	0	Time
6/19/2018	15:00:00	10.54	10.90	10.71	-0.25	-0.17	-0.21	13.22	105.32	0	0	Time

* - Records have been modified
9/13/2018 10:38:51 PM

Audit Trail Report (Without Summary)

Report Name: MasterLink32 Audit Trail Report (Without Summary)

Report Date: 9/13/2018

Report Selections: 1 site, Last 150 Days

Site Name: South Lawrence Telemeter

Site Id: 13245134-13245134

Site Location: Lawrence

Date	Time	P1 Int Low	P1 Int High	P1 Int Average	P2 Int Low	P2 Int High	P2 Int Average	P3 Int Average	Case Temperature	Dig Inp 1 Alarm	---	Log Trigger
		in WC	in WC	in WC	PSIG	PSIG	PSIG	Volts	F	----	----	
6/19/2018	15:15:00	10.61	10.98	10.84	-0.25	-0.17	-0.21	13.23	105.46	0	0	Time
6/19/2018	15:30:00	10.51	10.89	10.71	-0.27	-0.17	-0.21	13.23	105.45	0	0	Time
6/19/2018	15:45:00	10.63	10.84	10.74	-0.26	-0.18	-0.22	13.23	104.95	0	0	Time
6/19/2018	16:00:00	10.47	10.86	10.68	-0.25	-0.17	-0.21	13.22	104.02	0	0	Time
6/19/2018	16:15:00	10.51	10.86	10.66	-0.25	-0.17	-0.21	13.23	103.06	0	0	Time
6/19/2018	16:30:00	10.39	10.84	10.63	-0.25	-0.16	-0.21	13.25	101.92	0	0	Time
6/19/2018	16:45:00	10.46	10.78	10.64	-0.25	-0.17	-0.21	13.27	100.71	0	0	Time
6/19/2018	17:00:00	10.55	10.71	10.63	-0.26	-0.17	-0.21	13.29	99.50	0	0	Time
6/19/2018	17:15:00	10.48	10.76	10.64	-0.26	-0.16	-0.21	13.31	98.26	0	0	Time
6/19/2018	17:30:00	10.39	10.77	10.58	-0.26	-0.15	-0.21	13.33	97.00	0	0	Time
6/19/2018	17:45:00	10.39	10.59	10.51	-0.26	-0.15	-0.21	13.35	95.25	0	0	Time
6/19/2018	18:00:00	10.48	10.72	10.61	-0.26	-0.14	-0.21	13.38	92.72	0	0	Time
6/19/2018	18:15:00	10.45	10.78	10.60	-0.27	-0.14	-0.20	13.42	90.35	0	0	Time
6/19/2018	18:30:00	10.51	10.77	10.67	-0.26	-0.14	-0.20	13.44	88.52	0	0	Time
6/19/2018	18:45:00	10.58	10.95	10.77	-0.26	-0.14	-0.20	13.48	87.15	0	0	Time
6/19/2018	19:00:00	10.54	10.91	10.70	-0.26	-0.14	-0.20	13.50	85.96	0	0	Time
6/19/2018	19:15:00	10.61	10.91	10.74	-0.26	-0.13	-0.20	13.52	84.98	0	0	Time
6/19/2018	19:30:00	10.68	10.93	10.83	-0.26	-0.14	-0.19	13.55	84.20	0	0	Time
6/19/2018	19:45:00	10.71	10.97	10.84	-0.26	-0.14	-0.19	13.55	83.40	0	0	Time
6/19/2018	20:00:00	10.61	11.02	10.83	-0.25	-0.15	-0.19	13.58	82.76	0	0	Time
6/19/2018	20:15:00	10.82	11.06	10.95	-0.25	-0.14	-0.19	13.58	82.10	0	0	Time
6/19/2018	20:30:00	10.79	11.11	10.97	-0.24	-0.15	-0.19	13.59	81.62	0	0	Time

* - Records have been modified
9/13/2018 10:38:51 PM

Audit Trail Report (Without Summary)

Report Name: MasterLink32 Audit Trail Report (Without Summary)

Report Date: 9/13/2018

Report Selections: 1 site, Last 150 Days

Site Name: South Lawrence Telemeter

Site Id: 13245134-13245134

Site Location: Lawrence

Date	Time	P1 Int Low	P1 Int High	P1 Int Average	P2 Int Low	P2 Int High	P2 Int Average	P3 Int Average	Case Temperature	Dig Inp 1 Alarm	---	Log Trigger
		in WC	in WC	in WC	PSIG	PSIG	PSIG	Volts	F	----	----	
6/19/2018	20:45:00	10.91	11.24	11.06	-0.24	-0.14	-0.19	13.61	81.12	0	0	Time
6/19/2018	21:00:00	10.89	11.28	11.09	-0.24	-0.15	-0.19	13.60	80.59	0	0	Time
6/19/2018	21:15:00	10.96	11.34	11.18	-0.23	-0.15	-0.19	13.60	80.10	0	0	Time
6/19/2018	21:30:00	10.97	11.21	11.09	-0.24	-0.14	-0.19	13.63	79.66	0	0	Time
6/19/2018	21:45:00	11.01	11.37	11.19	-0.23	-0.15	-0.19	13.64	79.29	0	0	Time
6/19/2018	22:00:00	11.16	11.38	11.28	-0.24	-0.15	-0.19	13.64	78.92	0	0	Time
6/19/2018	22:15:00	11.02	11.35	11.22	-0.23	-0.15	-0.19	13.66	78.56	0	0	Time
6/19/2018	22:30:00	11.03	11.34	11.22	-0.24	-0.15	-0.19	13.67	78.26	0	0	Time
6/19/2018	22:45:00	10.86	11.45	11.25	-0.23	-0.15	-0.18	13.67	78.01	0	0	Time
6/19/2018	23:00:00	11.31	11.55	11.41	-0.23	-0.15	-0.19	13.67	77.73	0	0	Time
6/19/2018	23:15:00	11.12	11.51	11.27	-0.23	-0.15	-0.19	13.67	77.48	0	0	Time
6/19/2018	23:30:00	11.23	11.55	11.42	-0.23	-0.15	-0.19	13.67	77.29	0	0	Time
6/19/2018	23:45:00	11.31	11.55	11.45	-0.22	-0.15	-0.18	13.67	77.12	0	0	Time
6/20/2018	00:00:00	11.20	11.56	11.43	-0.24	-0.15	-0.19	13.70	76.94	0	0	Time
6/20/2018	00:15:00	11.24	11.57	11.41	-0.23	-0.15	-0.19	13.70	76.75	0	0	Time
6/20/2018	00:30:00	11.25	11.64	11.40	-0.22	-0.15	-0.19	13.70	76.56	0	0	Time
6/20/2018	00:45:00	11.32	11.69	11.50	-0.23	-0.15	-0.19	13.70	76.37	0	0	Time
6/20/2018	01:00:00	11.36	11.68	11.49	-0.22	-0.15	-0.19	13.70	76.19	0	0	Time
6/20/2018	01:15:00	11.21	11.57	11.46	-0.23	-0.15	-0.19	13.70	76.00	0	0	Time
6/20/2018	01:30:00	11.37	11.55	11.47	-0.22	-0.15	-0.19	13.70	75.83	0	0	Time
6/20/2018	01:45:00	11.29	11.55	11.42	-0.23	-0.15	-0.19	13.70	75.74	0	0	Time
6/20/2018	02:00:00	11.33	11.63	11.48	-0.23	-0.15	-0.19	13.70	75.65	0	0	Time

* - Records have been modified
9/13/2018 10:38:51 PM

Audit Trail Report (Without Summary)

Report Name: MasterLink32 Audit Trail Report (Without Summary)

Report Date: 9/13/2018

Report Selections: 1 site, Last 150 Days

Site Name: South Lawrence Telemeter

Site Id: 13245134-13245134

Site Location: Lawrence

Date	Time	P1 Int Low	P1 Int High	P1 Int Average	P2 Int Low	P2 Int High	P2 Int Average	P3 Int Average	Case Temperature	Dig Inp 1 Alarm	---	Log Trigger
		in WC	in WC	in WC	PSIG	PSIG	PSIG	Volts	F	----	----	
6/20/2018	02:15:00	11.17	11.57	11.40	-0.23	-0.15	-0.19	13.70	75.47	0	0	Time
6/20/2018	02:30:00	11.26	11.49	11.39	-0.23	-0.15	-0.19	13.70	75.48	0	0	Time
6/20/2018	02:45:00	11.25	11.49	11.38	-0.23	-0.14	-0.19	13.70	75.45	0	0	Time
6/20/2018	03:00:00	11.13	11.40	11.26	-0.22	-0.14	-0.19	13.71	75.31	0	0	Time
6/20/2018	03:15:00	11.05	11.37	11.19	-0.23	-0.15	-0.19	13.73	75.30	0	0	Time
6/20/2018	03:30:00	11.01	11.36	11.17	-0.23	-0.15	-0.19	13.73	75.12	0	0	Time
6/20/2018	03:45:00	10.97	11.17	11.07	-0.22	-0.15	-0.19	13.73	75.11	0	0	Time
6/20/2018	04:00:00	10.69	11.13	10.93	-0.22	-0.14	-0.19	13.73	75.01	0	0	Time
6/20/2018	04:15:00	10.73	11.01	10.88	-0.23	-0.15	-0.19	13.73	75.00	0	0	Time
6/20/2018	04:30:00	10.73	11.01	10.84	-0.22	-0.15	-0.19	13.73	74.98	0	0	Time
6/20/2018	04:45:00	10.69	11.07	10.91	-0.23	-0.15	-0.19	13.73	75.00	0	0	Time
6/20/2018	05:00:00	10.61	10.87	10.70	-0.23	-0.15	-0.19	13.73	75.05	0	0	Time
6/20/2018	05:15:00	10.65	10.84	10.73	-0.24	-0.15	-0.19	13.73	75.16	0	0	Time
6/20/2018	05:30:00	10.52	10.87	10.70	-0.23	-0.15	-0.19	13.72	75.64	0	0	Time
6/20/2018	05:45:00	10.48	10.76	10.63	-0.23	-0.15	-0.19	13.70	76.01	0	0	Time
6/20/2018	06:00:00	10.52	10.83	10.68	-0.24	-0.14	-0.19	13.70	76.26	0	0	Time
6/20/2018	06:15:00	10.44	10.82	10.61	-0.23	-0.14	-0.19	13.70	76.55	0	0	Time
6/20/2018	06:30:00	10.43	10.84	10.65	-0.23	-0.15	-0.19	13.70	76.75	0	0	Time
6/20/2018	06:45:00	10.57	10.84	10.73	-0.23	-0.14	-0.19	13.70	76.97	0	0	Time
6/20/2018	07:00:00	10.56	10.91	10.76	-0.24	-0.15	-0.19	13.70	77.28	0	0	Time
6/20/2018	07:15:00	10.64	10.96	10.78	-0.24	-0.15	-0.19	13.70	77.46	0	0	Time
6/20/2018	07:30:00	10.66	10.99	10.79	-0.24	-0.14	-0.19	13.68	77.84	0	0	Time

* - Records have been modified
9/13/2018 10:38:51 PM

Audit Trail Report (Without Summary)

Report Name: MasterLink32 Audit Trail Report (Without Summary)

Report Date: 9/13/2018

Report Selections: 1 site, Last 150 Days

Site Name: South Lawrence Telemeter

Site Id: 13245134-13245134

Site Location: Lawrence

Date	Time	P1 Int Low	P1 Int High	P1 Int Average	P2 Int Low	P2 Int High	P2 Int Average	P3 Int Average	Case Temperature	Dig Inp 1 Alarm	---	Log Trigger
		in WC	in WC	in WC	PSIG	PSIG	PSIG	Volts	F	----	----	
6/20/2018	07:45:00	10.66	10.99	10.83	-0.25	-0.15	-0.20	13.67	78.17	0	0	Time
6/20/2018	08:00:00	10.66	10.94	10.80	-0.25	-0.15	-0.19	13.67	78.57	0	0	Time
6/20/2018	08:15:00	10.50	10.94	10.76	-0.25	-0.15	-0.20	13.67	78.93	0	0	Time
6/20/2018	08:30:00	10.60	10.89	10.74	-0.24	-0.14	-0.19	13.67	79.48	0	0	Time
6/20/2018	08:45:00	10.56	10.86	10.75	-0.26	-0.15	-0.20	13.64	80.18	0	0	Time
6/20/2018	09:00:00	10.58	10.92	10.74	-0.26	-0.15	-0.20	13.63	81.16	0	0	Time
6/20/2018	09:15:00	10.48	10.88	10.66	-0.25	-0.15	-0.20	13.60	82.30	0	0	Time
6/20/2018	09:30:00	10.42	10.83	10.67	-0.24	-0.15	-0.20	13.59	83.25	0	0	Time
6/20/2018	09:45:00	10.61	10.86	10.72	-0.25	-0.15	-0.20	13.58	83.98	0	0	Time
6/20/2018	10:00:00	10.45	10.85	10.62	-0.25	-0.14	-0.20	13.58	84.39	0	0	Time
6/20/2018	10:15:00	10.44	10.84	10.64	-0.25	-0.15	-0.20	13.57	85.02	0	0	Time
6/20/2018	10:30:00	10.60	10.85	10.70	-0.26	-0.14	-0.20	13.55	86.03	0	0	Time
6/20/2018	10:45:00	10.59	10.90	10.76	-0.25	-0.14	-0.20	13.54	87.35	0	0	Time
6/20/2018	11:00:00	10.58	10.83	10.67	-0.26	-0.14	-0.20	13.51	88.52	0	0	Time
6/20/2018	11:15:00	10.60	10.94	10.75	-0.26	-0.14	-0.20	13.49	89.53	0	0	Time
6/20/2018	11:30:00	10.54	10.94	10.77	-0.26	-0.14	-0.20	13.48	90.35	0	0	Time
6/20/2018	11:45:00	10.62	10.87	10.78	-0.26	-0.14	-0.20	13.45	91.60	0	0	Time
6/20/2018	12:00:00	10.65	10.97	10.82	-0.26	-0.14	-0.21	13.42	93.53	0	0	Time
6/20/2018	12:15:00	10.63	10.96	10.79	-0.29	-0.14	-0.21	13.39	95.84	0	0	Time
6/20/2018	12:30:00	10.69	10.93	10.79	-0.28	-0.15	-0.21	13.35	98.07	0	0	Time
6/20/2018	12:45:00	10.72	11.03	10.89	-0.25	-0.17	-0.21	13.32	99.37	0	0	Time
6/20/2018	13:00:00	10.71	10.96	10.85	-0.26	-0.17	-0.21	13.31	99.08	0	0	Time

* - Records have been modified
9/13/2018 10:38:51 PM

Audit Trail Report (Without Summary)

Report Name: MasterLink32 Audit Trail Report (Without Summary)

Report Date: 9/13/2018

Report Selections: 1 site, Last 150 Days

Site Name: South Lawrence Telemeter

Site Id: 13245134-13245134

Site Location: Lawrence

Date	Time	P1 Int Low	P1 Int High	P1 Int Average	P2 Int Low	P2 Int High	P2 Int Average	P3 Int Average	Case Temperature	Dig Inp 1 Alarm	---	Log Trigger
		in WC	in WC	in WC	PSIG	PSIG	PSIG	Volts	F	----	----	
6/20/2018	13:15:00	10.72	11.04	10.87	-0.26	-0.15	-0.22	13.32	98.04	0	0	Time
6/20/2018	13:30:00	10.65	11.01	10.87	-0.27	-0.15	-0.21	13.34	97.15	0	0	Time
6/20/2018	13:45:00	10.81	11.10	10.96	-0.26	-0.15	-0.21	13.34	96.97	0	0	Time
6/20/2018	14:00:00	10.76	10.93	10.84	-0.26	-0.15	-0.21	13.34	98.04	0	0	Time
6/20/2018	14:15:00	10.72	11.03	10.86	-0.25	-0.16	-0.21	13.32	99.38	0	0	Time
6/20/2018	14:30:00	10.71	10.94	10.84	-0.24	-0.17	-0.21	13.31	100.74	0	0	Time
6/20/2018	14:45:00	10.74	11.09	10.88	-0.26	-0.17	-0.21	13.28	101.91	0	0	Time
6/20/2018	15:00:00	10.72	11.01	10.87	-0.26	-0.17	-0.21	13.26	102.81	0	0	Time
6/20/2018	15:15:00	10.60	10.88	10.75	-0.25	-0.17	-0.22	13.25	103.43	0	0	Time
6/20/2018	15:30:00	10.63	10.98	10.81	-0.24	-0.17	-0.21	13.24	103.77	0	0	Time
6/20/2018	15:45:00	10.63	10.87	10.74	-0.26	-0.18	-0.21	13.23	103.54	0	0	Time
6/20/2018	16:00:00	10.54	10.92	10.73	-0.26	-0.17	-0.22	13.25	102.65	0	0	Time
6/20/2018	16:15:00	10.52	10.79	10.67	-0.25	-0.16	-0.21	13.26	101.67	0	0	Time
6/20/2018	16:30:00	10.50	10.76	10.64	-0.25	-0.17	-0.21	13.28	100.71	0	0	Time
6/20/2018	16:45:00	10.51	10.83	10.69	-0.26	-0.17	-0.21	13.30	99.79	0	0	Time
6/20/2018	17:00:00	10.51	10.84	10.68	-0.26	-0.17	-0.21	13.31	98.72	0	0	Time
6/20/2018	17:15:00	10.53	10.79	10.66	-0.26	-0.15	-0.21	13.32	97.55	0	0	Time
6/20/2018	17:30:00	10.53	10.79	10.68	-0.25	-0.14	-0.21	13.34	96.04	0	0	Time
6/20/2018	17:45:00	10.50	10.79	10.63	-0.25	-0.14	-0.21	13.37	94.33	0	0	Time
6/20/2018	18:00:00	10.62	10.81	10.72	-0.26	-0.14	-0.21	13.40	92.85	0	0	Time
6/20/2018	18:15:00	10.57	10.90	10.75	-0.26	-0.14	-0.20	13.42	91.39	0	0	Time
6/20/2018	18:30:00	10.59	10.86	10.75	-0.27	-0.14	-0.21	13.43	90.13	0	0	Time

* - Records have been modified
9/13/2018 10:38:51 PM

Audit Trail Report (Without Summary)

Report Name: MasterLink32 Audit Trail Report (Without Summary)

Report Date: 9/13/2018

Report Selections: 1 site, Last 150 Days

Site Name: South Lawrence Telemeter

Site Id: 13245134-13245134

Site Location: Lawrence

Date	Time	P1 Int Low	P1 Int High	P1 Int Average	P2 Int Low	P2 Int High	P2 Int Average	P3 Int Average	Case Temperature	Dig Inp 1 Alarm	---	Log Trigger
		in WC	in WC	in WC	PSIG	PSIG	PSIG	Volts	F	----	----	
6/20/2018	18:45:00	10.57	10.92	10.75	-0.26	-0.14	-0.20	13.46	88.92	0	0	Time
6/20/2018	19:00:00	10.62	10.89	10.75	-0.26	-0.14	-0.20	13.49	87.58	0	0	Time
6/20/2018	19:15:00	10.66	10.94	10.79	-0.27	-0.14	-0.20	13.50	86.29	0	0	Time
6/20/2018	19:30:00	10.63	11.04	10.79	-0.26	-0.14	-0.20	13.53	85.18	0	0	Time
6/20/2018	19:45:00	10.67	11.00	10.86	-0.26	-0.14	-0.20	13.55	84.05	0	0	Time
6/20/2018	20:00:00	10.84	11.08	10.94	-0.26	-0.15	-0.19	13.56	83.21	0	0	Time
6/20/2018	20:15:00	10.70	11.06	10.90	-0.24	-0.15	-0.20	13.58	82.32	0	0	Time
6/20/2018	20:30:00	10.62	11.15	10.93	-0.24	-0.15	-0.20	13.58	81.62	0	0	Time
6/20/2018	20:45:00	10.83	11.19	10.98	-0.25	-0.15	-0.19	13.60	80.96	0	0	Time
6/20/2018	21:00:00	10.89	11.24	11.09	-0.24	-0.15	-0.19	13.61	80.41	0	0	Time
6/20/2018	21:15:00	10.96	11.29	11.11	-0.23	-0.15	-0.19	13.61	79.86	0	0	Time
6/20/2018	21:30:00	11.10	11.29	11.20	-0.23	-0.15	-0.19	13.64	79.31	0	0	Time
6/20/2018	21:45:00	10.93	11.29	11.15	-0.24	-0.15	-0.19	13.64	78.75	0	0	Time
6/20/2018	22:00:00	11.06	11.38	11.25	-0.23	-0.15	-0.19	13.67	78.39	0	0	Time
6/20/2018	22:15:00	11.09	11.31	11.20	-0.23	-0.14	-0.19	13.67	78.03	0	0	Time
6/20/2018	22:30:00	11.15	11.52	11.36	-0.23	-0.15	-0.19	13.67	77.66	0	0	Time
6/20/2018	22:45:00	11.15	11.44	11.31	-0.23	-0.15	-0.19	13.67	77.30	0	0	Time
6/20/2018	23:00:00	11.19	11.45	11.32	-0.23	-0.15	-0.19	13.67	76.94	0	0	Time
6/20/2018	23:15:00	11.20	11.53	11.33	-0.23	-0.15	-0.19	13.70	76.74	0	0	Time
6/20/2018	23:30:00	11.21	11.56	11.41	-0.23	-0.14	-0.19	13.70	76.39	0	0	Time
6/20/2018	23:45:00	11.21	11.45	11.35	-0.22	-0.15	-0.19	13.70	76.21	0	0	Time
6/21/2018	00:00:00	11.20	11.60	11.41	-0.23	-0.15	-0.19	13.70	76.02	0	0	Time

* - Records have been modified
9/13/2018 10:38:51 PM

Audit Trail Report (Without Summary)

Report Name: MasterLink32 Audit Trail Report (Without Summary)

Report Date: 9/13/2018

Report Selections: 1 site, Last 150 Days

Site Name: South Lawrence Telemeter

Site Id: 13245134-13245134

Site Location: Lawrence

Date	Time	P1 Int Low	P1 Int High	P1 Int Average	P2 Int Low	P2 Int High	P2 Int Average	P3 Int Average	Case Temperature	Dig Inp 1 Alarm	---	Log Trigger
		in WC	in WC	in WC	PSIG	PSIG	PSIG	Volts	F	----	----	
6/21/2018	00:15:00	11.35	11.61	11.49	-0.22	-0.15	-0.19	13.70	75.85	0	0	Time
6/21/2018	00:30:00	11.38	11.65	11.52	-0.24	-0.15	-0.19	13.70	75.84	0	0	Time
6/21/2018	00:45:00	11.41	11.65	11.53	-0.24	-0.15	-0.19	13.70	75.76	0	0	Time
6/21/2018	01:00:00	11.37	11.65	11.54	-0.24	-0.15	-0.19	13.70	75.66	0	0	Time
6/21/2018	01:15:00	11.25	11.53	11.42	-0.24	-0.15	-0.19	13.70	75.65	0	0	Time
6/21/2018	01:30:00	11.29	11.69	11.50	-0.23	-0.15	-0.19	13.70	75.51	0	0	Time
6/21/2018	01:45:00	11.17	11.53	11.38	-0.23	-0.15	-0.19	13.70	75.48	0	0	Time
6/21/2018	02:00:00	11.39	11.61	11.52	-0.23	-0.14	-0.19	13.70	75.41	0	0	Time
6/21/2018	02:15:00	11.43	11.57	11.49	-0.22	-0.15	-0.19	13.72	75.29	0	0	Time
6/21/2018	02:30:00	11.23	11.54	11.40	-0.22	-0.15	-0.19	13.73	75.27	0	0	Time
6/21/2018	02:45:00	11.25	11.53	11.38	-0.24	-0.14	-0.19	13.73	75.12	0	0	Time
6/21/2018	03:00:00	11.29	11.50	11.40	-0.22	-0.15	-0.19	13.73	75.11	0	0	Time
6/21/2018	03:15:00	11.17	11.46	11.32	-0.24	-0.15	-0.19	13.73	75.03	0	0	Time
6/21/2018	03:30:00	11.14	11.38	11.26	-0.23	-0.15	-0.19	13.73	74.91	0	0	Time
6/21/2018	03:45:00	11.01	11.30	11.15	-0.23	-0.15	-0.19	13.73	74.90	0	0	Time
6/21/2018	04:00:00	11.01	11.27	11.14	-0.23	-0.14	-0.19	13.73	74.75	0	0	Time
6/21/2018	04:15:00	10.89	11.33	11.16	-0.24	-0.15	-0.19	13.73	74.73	0	0	Time
6/21/2018	04:30:00	10.86	11.21	11.02	-0.24	-0.15	-0.19	13.73	74.58	0	0	Time
6/21/2018	04:45:00	10.87	11.12	11.01	-0.23	-0.15	-0.19	13.73	74.56	0	0	Time
6/21/2018	05:00:00	10.78	11.13	10.96	-0.23	-0.15	-0.19	13.73	74.57	0	0	Time
6/21/2018	05:15:00	10.74	11.14	10.97	-0.22	-0.15	-0.19	13.73	74.96	0	0	Time
6/21/2018	05:30:00	10.74	11.06	10.92	-0.23	-0.14	-0.19	13.71	75.84	0	0	Time

* - Records have been modified
9/13/2018 10:38:51 PM

Audit Trail Report (Without Summary)

Report Name: MasterLink32 Audit Trail Report (Without Summary)

Report Date: 9/13/2018

Report Selections: 1 site, Last 150 Days

Site Name: South Lawrence Telemeter

Site Id: 13245134-13245134

Site Location: Lawrence

Date	Time	P1 Int Low	P1 Int High	P1 Int Average	P2 Int Low	P2 Int High	P2 Int Average	P3 Int Average	Case Temperature	Dig Inp 1 Alarm	---	Log Trigger
		in WC	in WC	in WC	PSIG	PSIG	PSIG	Volts	F	----	----	
6/21/2018	05:45:00	10.75	11.04	10.87	-0.24	-0.15	-0.19	13.70	76.80	0	0	Time
6/21/2018	06:00:00	10.59	10.94	10.76	-0.23	-0.15	-0.19	13.70	77.29	0	0	Time
6/21/2018	06:15:00	10.72	10.96	10.83	-0.23	-0.15	-0.19	13.70	77.48	0	0	Time
6/21/2018	06:30:00	10.62	10.88	10.74	-0.23	-0.15	-0.19	13.68	77.67	0	0	Time
6/21/2018	06:45:00	10.56	10.78	10.65	-0.25	-0.14	-0.19	13.67	78.03	0	0	Time
6/21/2018	07:00:00	10.42	10.90	10.68	-0.25	-0.15	-0.19	13.67	78.41	0	0	Time
6/21/2018	07:15:00	10.46	10.98	10.72	-0.26	-0.15	-0.19	13.67	78.92	0	0	Time
6/21/2018	07:30:00	10.64	10.98	10.78	-0.25	-0.14	-0.19	13.67	79.68	0	0	Time
6/21/2018	07:45:00	10.64	10.88	10.76	-0.26	-0.15	-0.20	13.64	80.55	0	0	Time
6/21/2018	08:00:00	10.59	10.81	10.71	-0.25	-0.15	-0.20	13.62	81.47	0	0	Time
6/21/2018	08:15:00	10.51	10.79	10.66	-0.25	-0.15	-0.20	13.61	82.08	0	0	Time
6/21/2018	08:30:00	10.42	10.77	10.62	-0.24	-0.14	-0.20	13.61	82.49	0	0	Time
6/21/2018	08:45:00	10.42	10.72	10.60	-0.24	-0.15	-0.20	13.60	82.65	0	0	Time
6/21/2018	09:00:00	10.41	10.70	10.60	-0.25	-0.15	-0.20	13.61	82.49	0	0	Time
6/21/2018	09:15:00	10.39	10.75	10.60	-0.25	-0.15	-0.20	13.61	82.05	0	0	Time
6/21/2018	09:30:00	10.47	10.74	10.61	-0.26	-0.15	-0.20	13.60	81.40	0	0	Time
6/21/2018	09:45:00	10.36	10.64	10.52	-0.26	-0.15	-0.19	13.61	80.61	0	0	Time
6/21/2018	10:00:00	10.50	10.73	10.65	-0.26	-0.15	-0.20	13.62	79.89	0	0	Time
6/21/2018	10:15:00	10.40	10.69	10.59	-0.25	-0.15	-0.20	13.64	79.29	0	0	Time
6/21/2018	10:30:00	10.42	10.79	10.65	-0.24	-0.15	-0.19	13.65	78.90	0	0	Time
6/21/2018	10:45:00	10.45	10.73	10.60	-0.24	-0.15	-0.19	13.67	78.57	0	0	Time
6/21/2018	11:00:00	10.43	10.78	10.66	-0.23	-0.14	-0.19	13.67	78.28	0	0	Time

* - Records have been modified
9/13/2018 10:38:51 PM

Audit Trail Report (Without Summary)

Report Name: MasterLink32 Audit Trail Report (Without Summary)

Report Date: 9/13/2018

Report Selections: 1 site, Last 150 Days

Site Name: South Lawrence Telemeter

Site Id: 13245134-13245134

Site Location: Lawrence

Date	Time	P1 Int Low	P1 Int High	P1 Int Average	P2 Int Low	P2 Int High	P2 Int Average	P3 Int Average	Case Temperature	Dig Inp 1 Alarm	---	Log Trigger
		in WC	in WC	in WC	PSIG	PSIG	PSIG	Volts	F	----	----	
6/21/2018	11:15:00	10.58	10.79	10.69	-0.24	-0.15	-0.20	13.67	78.03	0	0	Time
6/21/2018	11:30:00	10.54	10.82	10.70	-0.23	-0.15	-0.19	13.67	77.83	0	0	Time
6/21/2018	11:45:00	10.57	10.79	10.66	-0.23	-0.15	-0.19	13.67	77.66	0	0	Time
6/21/2018	12:00:00	10.55	10.86	10.72	-0.23	-0.15	-0.19	13.67	77.48	0	0	Time
6/21/2018	12:15:00	10.54	10.87	10.72	-0.23	-0.15	-0.20	13.67	77.47	0	0	Time
6/21/2018	12:30:00	10.59	10.92	10.79	-0.23	-0.15	-0.20	13.67	77.47	0	0	Time
6/21/2018	12:45:00	10.58	10.94	10.71	-0.24	-0.15	-0.20	13.67	77.72	0	0	Time
6/21/2018	13:00:00	10.54	10.82	10.67	-0.24	-0.15	-0.20	13.67	78.20	0	0	Time
6/21/2018	13:15:00	10.69	10.92	10.79	-0.25	-0.15	-0.20	13.67	78.75	0	0	Time
6/21/2018	13:30:00	10.69	10.98	10.85	-0.26	-0.14	-0.20	13.67	79.31	0	0	Time
6/21/2018	13:45:00	10.63	10.98	10.85	-0.25	-0.15	-0.20	13.64	80.60	0	0	Time
6/21/2018	14:00:00	10.71	10.96	10.82	-0.25	-0.15	-0.20	13.61	82.30	0	0	Time
6/21/2018	14:15:00	10.70	11.02	10.88	-0.24	-0.16	-0.20	13.59	83.80	0	0	Time
6/21/2018	14:30:00	10.63	10.89	10.74	-0.25	-0.15	-0.21	13.58	84.59	0	0	Time
6/21/2018	14:45:00	10.60	10.84	10.76	-0.24	-0.14	-0.20	13.56	85.14	0	0	Time
6/21/2018	15:00:00	10.68	10.96	10.83	-0.25	-0.15	-0.20	13.55	85.35	0	0	Time
6/21/2018	15:15:00	10.67	11.00	10.79	-0.25	-0.15	-0.20	13.55	85.30	0	0	Time
6/21/2018	15:30:00	10.64	10.88	10.79	-0.24	-0.16	-0.20	13.55	85.35	0	0	Time
6/21/2018	15:45:00	10.60	10.94	10.72	-0.25	-0.15	-0.21	13.55	85.54	0	0	Time
6/21/2018	16:00:00	10.67	10.98	10.83	-0.26	-0.15	-0.20	13.55	85.76	0	0	Time
6/21/2018	16:15:00	10.62	10.90	10.75	-0.26	-0.15	-0.20	13.55	86.16	0	0	Time
6/21/2018	16:30:00	10.59	10.80	10.71	-0.25	-0.14	-0.20	13.55	86.23	0	0	Time

* - Records have been modified
9/13/2018 10:38:51 PM

Audit Trail Report (Without Summary)

Report Name: MasterLink32 Audit Trail Report (Without Summary)

Report Date: 9/13/2018

Report Selections: 1 site, Last 150 Days

Site Name: South Lawrence Telemeter

Site Id: 13245134-13245134

Site Location: Lawrence

Date	Time	P1 Int Low	P1 Int High	P1 Int Average	P2 Int Low	P2 Int High	P2 Int Average	P3 Int Average	Case Temperature	Dig Inp 1 Alarm	---	Log Trigger
		in WC	in WC	in WC	PSIG	PSIG	PSIG	Volts	F	----	----	
6/21/2018	16:45:00	10.58	10.83	10.74	-0.26	-0.15	-0.20	13.55	85.76	0	0	Time
6/21/2018	17:00:00	10.55	10.91	10.72	-0.24	-0.14	-0.20	13.55	85.15	0	0	Time
6/21/2018	17:15:00	10.65	10.92	10.79	-0.26	-0.15	-0.20	13.55	84.40	0	0	Time
6/21/2018	17:30:00	10.60	10.90	10.80	-0.25	-0.16	-0.21	13.57	83.98	0	0	Time
6/21/2018	17:45:00	10.56	10.98	10.79	-0.26	-0.15	-0.20	13.58	83.63	0	0	Time
6/21/2018	18:00:00	10.65	10.97	10.85	-0.25	-0.15	-0.20	13.58	83.44	0	0	Time
6/21/2018	18:15:00	10.76	11.02	10.87	-0.25	-0.14	-0.20	13.58	83.44	0	0	Time
6/21/2018	18:30:00	10.61	10.90	10.80	-0.25	-0.15	-0.20	13.58	83.06	0	0	Time
6/21/2018	18:45:00	10.71	11.03	10.84	-0.25	-0.15	-0.20	13.58	82.54	0	0	Time
6/21/2018	19:00:00	10.67	10.96	10.81	-0.26	-0.15	-0.20	13.59	81.92	0	0	Time
6/21/2018	19:15:00	10.63	10.98	10.81	-0.25	-0.15	-0.19	13.60	81.35	0	0	Time
6/21/2018	19:30:00	10.75	11.07	10.93	-0.25	-0.15	-0.19	13.61	80.60	0	0	Time
6/21/2018	19:45:00	10.76	11.05	10.94	-0.24	-0.15	-0.19	13.61	80.01	0	0	Time
6/21/2018	20:00:00	10.72	11.01	10.88	-0.24	-0.15	-0.19	13.64	79.31	0	0	Time
6/21/2018	20:15:00	10.81	11.11	10.97	-0.23	-0.15	-0.19	13.65	78.75	0	0	Time
6/21/2018	20:30:00	10.81	11.14	11.01	-0.23	-0.15	-0.19	13.67	78.21	0	0	Time
6/21/2018	20:45:00	10.86	11.29	11.07	-0.23	-0.15	-0.19	13.67	77.70	0	0	Time
6/21/2018	21:00:00	10.91	11.15	11.03	-0.24	-0.15	-0.19	13.67	77.30	0	0	Time
6/21/2018	21:15:00	10.87	11.36	11.13	-0.24	-0.15	-0.19	13.68	76.94	0	0	Time
6/21/2018	21:30:00	11.11	11.30	11.21	-0.23	-0.15	-0.19	13.70	76.56	0	0	Time
6/21/2018	21:45:00	11.00	11.36	11.20	-0.24	-0.15	-0.19	13.70	76.19	0	0	Time
6/21/2018	22:00:00	11.08	11.40	11.23	-0.24	-0.14	-0.19	13.70	75.84	0	0	Time

* - Records have been modified
9/13/2018 10:38:51 PM

Audit Trail Report (Without Summary)

Report Name: MasterLink32 Audit Trail Report (Without Summary)

Report Date: 9/13/2018

Report Selections: 1 site, Last 150 Days

Site Name: South Lawrence Telemeter

Site Id: 13245134-13245134

Site Location: Lawrence

Date	Time	P1 Int Low	P1 Int High	P1 Int Average	P2 Int Low	P2 Int High	P2 Int Average	P3 Int Average	Case Temperature	Dig Inp 1 Alarm	---	Log Trigger
		in WC	in WC	in WC	PSIG	PSIG	PSIG	Volts	F	----	----	
6/21/2018	22:15:00	10.92	11.45	11.28	-0.23	-0.15	-0.19	13.70	75.66	0	0	Time
6/21/2018	22:30:00	11.09	11.45	11.29	-0.23	-0.15	-0.19	13.70	75.48	0	0	Time
6/21/2018	22:45:00	11.09	11.53	11.34	-0.23	-0.14	-0.19	13.70	75.30	0	0	Time
6/21/2018	23:00:00	11.17	11.50	11.30	-0.23	-0.15	-0.19	13.71	75.21	0	0	Time
6/21/2018	23:15:00	11.06	11.36	11.23	-0.22	-0.15	-0.19	13.73	75.12	0	0	Time
6/21/2018	23:30:00	11.27	11.58	11.43	-0.23	-0.15	-0.19	13.73	75.12	0	0	Time
6/21/2018	23:45:00	11.25	11.54	11.37	-0.23	-0.14	-0.19	13.73	75.12	0	0	Time
6/22/2018	00:00:00	11.20	11.59	11.39	-0.23	-0.15	-0.19	13.73	74.94	0	0	Time
6/22/2018	00:15:00	11.33	11.66	11.51	-0.25	-0.15	-0.19	13.73	75.01	0	0	Time
6/22/2018	00:30:00	11.29	11.70	11.49	-0.23	-0.15	-0.19	13.73	74.93	0	0	Time
6/22/2018	00:45:00	11.25	11.62	11.43	-0.23	-0.15	-0.19	13.73	74.83	0	0	Time
6/22/2018	01:00:00	11.36	11.71	11.52	-0.23	-0.15	-0.20	13.73	74.76	0	0	Time
6/22/2018	01:15:00	11.23	11.60	11.43	-0.24	-0.15	-0.19	13.73	74.64	0	0	Time
6/22/2018	01:30:00	11.30	11.62	11.46	-0.23	-0.15	-0.19	13.73	74.57	0	0	Time
6/22/2018	01:45:00	11.38	11.62	11.45	-0.23	-0.15	-0.19	13.73	74.41	0	0	Time
6/22/2018	02:00:00	11.29	11.62	11.48	-0.24	-0.15	-0.20	13.73	74.37	0	0	Time
6/22/2018	02:15:00	11.26	11.74	11.46	-0.23	-0.15	-0.19	13.73	74.22	0	0	Time
6/22/2018	02:30:00	11.22	11.59	11.47	-0.23	-0.15	-0.19	13.73	74.21	0	0	Time
6/22/2018	02:45:00	11.30	11.63	11.49	-0.23	-0.15	-0.19	13.73	74.10	0	0	Time
6/22/2018	03:00:00	11.18	11.66	11.47	-0.23	-0.15	-0.20	13.73	74.04	0	0	Time
6/22/2018	03:15:00	11.29	11.63	11.44	-0.23	-0.15	-0.20	13.73	74.02	0	0	Time
6/22/2018	03:30:00	11.14	11.53	11.31	-0.23	-0.15	-0.19	13.73	73.87	0	0	Time

* - Records have been modified
9/13/2018 10:38:51 PM

Audit Trail Report (Without Summary)

Report Name: MasterLink32 Audit Trail Report (Without Summary)

Report Date: 9/13/2018

Report Selections: 1 site, Last 150 Days

Site Name: South Lawrence Telemeter

Site Id: 13245134-13245134

Site Location: Lawrence

Date	Time	P1 Int Low	P1 Int High	P1 Int Average	P2 Int Low	P2 Int High	P2 Int Average	P3 Int Average	Case Temperature	Dig Inp 1 Alarm	---	Log Trigger
		in WC	in WC	in WC	PSIG	PSIG	PSIG	Volts	F	----	----	
6/22/2018	03:45:00	11.26	11.46	11.34	-0.24	-0.16	-0.20	13.73	73.86	0	0	Time
6/22/2018	04:00:00	10.85	11.41	11.19	-0.23	-0.16	-0.20	13.73	73.82	0	0	Time
6/22/2018	04:15:00	10.82	11.45	11.14	-0.23	-0.15	-0.19	13.73	73.67	0	0	Time
6/22/2018	04:30:00	11.02	11.40	11.19	-0.23	-0.15	-0.19	13.73	73.53	0	0	Time
6/22/2018	04:45:00	10.99	11.23	11.12	-0.25	-0.15	-0.19	13.74	73.33	0	0	Time
6/22/2018	05:00:00	10.91	11.19	11.04	-0.23	-0.15	-0.19	13.76	73.28	0	0	Time
6/22/2018	05:15:00	10.70	11.19	10.94	-0.23	-0.15	-0.19	13.76	73.40	0	0	Time
6/22/2018	05:30:00	10.70	11.07	10.94	-0.22	-0.15	-0.19	13.73	74.03	0	0	Time
6/22/2018	05:45:00	10.81	11.14	10.98	-0.24	-0.15	-0.20	13.73	74.74	0	0	Time
6/22/2018	06:00:00	10.73	11.02	10.88	-0.23	-0.15	-0.20	13.73	75.03	0	0	Time
6/22/2018	06:15:00	10.63	10.94	10.77	-0.23	-0.15	-0.19	13.73	75.10	0	0	Time
6/22/2018	06:30:00	10.53	10.90	10.73	-0.24	-0.15	-0.19	13.73	74.93	0	0	Time
6/22/2018	06:45:00	10.68	10.98	10.83	-0.24	-0.15	-0.19	13.73	74.93	0	0	Time
6/22/2018	07:00:00	10.53	10.89	10.70	-0.23	-0.15	-0.19	13.73	74.93	0	0	Time
6/22/2018	07:15:00	10.57	10.93	10.79	-0.23	-0.15	-0.19	13.73	74.91	0	0	Time
6/22/2018	07:30:00	10.52	10.93	10.77	-0.24	-0.15	-0.20	13.73	75.11	0	0	Time
6/22/2018	07:45:00	10.44	10.85	10.65	-0.23	-0.15	-0.20	13.73	75.38	0	0	Time
6/22/2018	08:00:00	10.50	10.81	10.64	-0.24	-0.14	-0.20	13.72	75.72	0	0	Time
6/22/2018	08:15:00	10.53	10.76	10.64	-0.24	-0.15	-0.20	13.70	76.21	0	0	Time
6/22/2018	08:30:00	10.47	10.77	10.63	-0.24	-0.15	-0.20	13.70	76.74	0	0	Time
6/22/2018	08:45:00	10.48	10.80	10.65	-0.24	-0.15	-0.20	13.70	77.30	0	0	Time
6/22/2018	09:00:00	10.47	10.75	10.60	-0.26	-0.15	-0.20	13.69	78.03	0	0	Time

* - Records have been modified
9/13/2018 10:38:51 PM

Audit Trail Report (Without Summary)

Report Name: MasterLink32 Audit Trail Report (Without Summary)

Report Date: 9/13/2018

Report Selections: 1 site, Last 150 Days

Site Name: South Lawrence Telemeter

Site Id: 13245134-13245134

Site Location: Lawrence

Date	Time	P1 Int Low	P1 Int High	P1 Int Average	P2 Int Low	P2 Int High	P2 Int Average	P3 Int Average	Case Temperature	Dig Inp 1 Alarm	---	Log Trigger
		in WC	in WC	in WC	PSIG	PSIG	PSIG	Volts	F	----	----	
6/22/2018	09:15:00	10.42	10.74	10.60	-0.25	-0.15	-0.19	13.67	78.69	0	0	Time
6/22/2018	09:30:00	10.40	10.69	10.57	-0.26	-0.15	-0.20	13.67	79.49	0	0	Time
6/22/2018	09:45:00	10.40	10.80	10.63	-0.26	-0.15	-0.20	13.65	80.41	0	0	Time
6/22/2018	10:00:00	10.52	10.88	10.67	-0.25	-0.15	-0.20	13.63	81.40	0	0	Time
6/22/2018	10:15:00	10.49	10.82	10.65	-0.25	-0.15	-0.20	13.60	82.47	0	0	Time
6/22/2018	10:30:00	10.44	10.82	10.65	-0.24	-0.16	-0.20	13.59	83.43	0	0	Time
6/22/2018	10:45:00	10.41	10.78	10.66	-0.25	-0.15	-0.20	13.58	84.58	0	0	Time
6/22/2018	11:00:00	10.49	10.76	10.63	-0.24	-0.14	-0.20	13.56	85.57	0	0	Time
6/22/2018	11:15:00	10.62	10.92	10.79	-0.25	-0.14	-0.20	13.55	86.95	0	0	Time
6/22/2018	11:30:00	10.58	10.85	10.72	-0.26	-0.14	-0.21	13.51	88.54	0	0	Time
6/22/2018	11:45:00	10.63	10.96	10.78	-0.26	-0.14	-0.21	13.49	90.36	0	0	Time
6/22/2018	12:00:00	10.63	10.98	10.81	-0.27	-0.14	-0.21	13.44	92.43	0	0	Time
6/22/2018	12:15:00	10.56	10.97	10.75	-0.27	-0.14	-0.21	13.41	94.54	0	0	Time
6/22/2018	12:30:00	10.59	11.02	10.78	-0.27	-0.15	-0.21	13.38	96.71	0	0	Time
6/22/2018	12:45:00	10.75	11.04	10.91	-0.27	-0.15	-0.21	13.34	98.71	0	0	Time
6/22/2018	13:00:00	10.73	11.03	10.87	-0.25	-0.17	-0.22	13.31	100.61	0	0	Time
6/22/2018	13:15:00	10.69	11.06	10.83	-0.25	-0.17	-0.21	13.29	102.14	0	0	Time
6/22/2018	13:30:00	10.70	10.96	10.81	-0.24	-0.16	-0.21	13.26	103.32	0	0	Time
6/22/2018	13:45:00	10.71	10.96	10.86	-0.25	-0.16	-0.22	13.24	104.26	0	0	Time
6/22/2018	14:00:00	10.70	10.99	10.86	-0.27	-0.17	-0.22	13.23	105.05	0	0	Time
6/22/2018	14:15:00	10.58	11.01	10.82	-0.25	-0.16	-0.22	13.23	105.92	0	0	Time
6/22/2018	14:30:00	10.71	11.01	10.87	-0.26	-0.17	-0.22	13.20	106.70	0	0	Time

* - Records have been modified
9/13/2018 10:38:51 PM

Audit Trail Report (Without Summary)

Report Name: MasterLink32 Audit Trail Report (Without Summary)

Report Date: 9/13/2018

Report Selections: 1 site, Last 150 Days

Site Name: South Lawrence Telemeter

Site Id: 13245134-13245134

Site Location: Lawrence

Date	Time	P1 Int Low	P1 Int High	P1 Int Average	P2 Int Low	P2 Int High	P2 Int Average	P3 Int Average	Case Temperature	Dig Inp 1 Alarm	---	Log Trigger
		in WC	in WC	in WC	PSIG	PSIG	PSIG	Volts	F	----	----	
6/22/2018	14:45:00	10.61	10.95	10.78	-0.25	-0.18	-0.22	13.20	107.20	0	0	Time
6/22/2018	15:00:00	10.64	11.04	10.83	-0.26	-0.17	-0.22	13.19	107.45	0	0	Time
6/22/2018	15:15:00	10.60	10.96	10.83	-0.26	-0.17	-0.22	13.16	107.70	0	0	Time
6/22/2018	15:30:00	10.60	10.81	10.73	-0.26	-0.17	-0.22	13.16	107.45	0	0	Time
6/22/2018	15:45:00	10.54	10.96	10.74	-0.25	-0.18	-0.22	13.19	106.96	0	0	Time
6/22/2018	16:00:00	10.53	10.86	10.71	-0.25	-0.17	-0.22	13.19	105.96	0	0	Time
6/22/2018	16:15:00	10.62	10.87	10.75	-0.25	-0.16	-0.22	13.22	104.99	0	0	Time
6/22/2018	16:30:00	10.59	10.91	10.76	-0.25	-0.18	-0.22	13.22	103.78	0	0	Time
6/22/2018	16:45:00	10.60	10.97	10.74	-0.25	-0.17	-0.22	13.24	102.84	0	0	Time
6/22/2018	17:00:00	10.57	10.89	10.78	-0.25	-0.16	-0.21	13.25	102.31	0	0	Time
6/22/2018	17:15:00	10.60	10.81	10.71	-0.25	-0.17	-0.21	13.25	102.14	0	0	Time
6/22/2018	17:30:00	10.56	10.87	10.73	-0.26	-0.16	-0.22	13.27	101.67	0	0	Time
6/22/2018	17:45:00	10.57	10.97	10.77	-0.26	-0.17	-0.21	13.28	100.51	0	0	Time
6/22/2018	18:00:00	10.55	10.84	10.72	-0.26	-0.17	-0.21	13.30	99.16	0	0	Time
6/22/2018	18:15:00	10.53	10.88	10.74	-0.26	-0.15	-0.20	13.31	97.57	0	0	Time
6/22/2018	18:30:00	10.61	10.85	10.74	-0.26	-0.15	-0.21	13.34	96.04	0	0	Time
6/22/2018	18:45:00	10.60	10.93	10.78	-0.25	-0.14	-0.21	13.37	94.53	0	0	Time
6/22/2018	19:00:00	10.53	10.90	10.76	-0.26	-0.14	-0.21	13.40	93.03	0	0	Time
6/22/2018	19:15:00	10.57	10.86	10.72	-0.26	-0.14	-0.21	13.41	91.70	0	0	Time
6/22/2018	19:30:00	10.54	10.91	10.77	-0.26	-0.14	-0.20	13.43	90.40	0	0	Time
6/22/2018	19:45:00	10.68	10.96	10.84	-0.26	-0.14	-0.20	13.45	89.32	0	0	Time
6/22/2018	20:00:00	10.76	11.05	10.92	-0.26	-0.14	-0.20	13.48	88.22	0	0	Time

* - Records have been modified
9/13/2018 10:38:51 PM

Audit Trail Report (Without Summary)

Report Name: MasterLink32 Audit Trail Report (Without Summary)

Report Date: 9/13/2018

Report Selections: 1 site, Last 150 Days

Site Name: South Lawrence Telemeter

Site Id: 13245134-13245134

Site Location: Lawrence

Date	Time	P1 Int Low	P1 Int High	P1 Int Average	P2 Int Low	P2 Int High	P2 Int Average	P3 Int Average	Case Temperature	Dig Inp 1 Alarm	---	Log Trigger
		in WC	in WC	in WC	PSIG	PSIG	PSIG	Volts	F	----	----	
6/22/2018	20:15:00	10.71	10.98	10.82	-0.26	-0.14	-0.20	13.49	87.32	0	0	Time
6/22/2018	20:30:00	10.76	11.15	10.96	-0.26	-0.14	-0.20	13.51	86.33	0	0	Time
6/22/2018	20:45:00	10.87	11.23	11.06	-0.26	-0.14	-0.20	13.52	85.57	0	0	Time
6/22/2018	21:00:00	10.80	11.32	11.07	-0.26	-0.14	-0.19	13.55	84.77	0	0	Time
6/22/2018	21:15:00	10.76	11.35	11.13	-0.26	-0.15	-0.20	13.55	84.01	0	0	Time
6/22/2018	21:30:00	10.97	11.32	11.16	-0.26	-0.14	-0.20	13.57	83.27	0	0	Time
6/22/2018	21:45:00	11.06	11.41	11.22	-0.25	-0.15	-0.19	13.58	82.68	0	0	Time
6/22/2018	22:00:00	11.11	11.42	11.29	-0.26	-0.15	-0.20	13.58	82.08	0	0	Time
6/22/2018	22:15:00	10.99	11.47	11.24	-0.24	-0.16	-0.20	13.59	81.55	0	0	Time
6/22/2018	22:30:00	11.03	11.44	11.23	-0.24	-0.15	-0.19	13.60	81.13	0	0	Time
6/22/2018	22:45:00	11.25	11.53	11.41	-0.23	-0.15	-0.19	13.60	80.77	0	0	Time
6/22/2018	23:00:00	11.08	11.53	11.36	-0.23	-0.15	-0.19	13.61	80.41	0	0	Time
6/22/2018	23:15:00	11.17	11.57	11.38	-0.24	-0.15	-0.19	13.61	80.03	0	0	Time
6/22/2018	23:30:00	11.09	11.58	11.34	-0.23	-0.15	-0.19	13.64	79.68	0	0	Time
6/22/2018	23:45:00	11.17	11.58	11.45	-0.24	-0.15	-0.19	13.64	79.29	0	0	Time
6/23/2018	00:00:00	11.26	11.49	11.35	-0.24	-0.14	-0.19	13.64	78.93	0	0	Time
6/23/2018	00:15:00	11.22	11.54	11.40	-0.23	-0.15	-0.20	13.67	78.57	0	0	Time
6/23/2018	00:30:00	11.27	11.59	11.45	-0.23	-0.15	-0.19	13.67	78.20	0	0	Time
6/23/2018	00:45:00	11.23	11.67	11.51	-0.22	-0.15	-0.19	13.67	77.82	0	0	Time
6/23/2018	01:00:00	11.23	11.51	11.39	-0.24	-0.15	-0.19	13.67	77.41	0	0	Time
6/23/2018	01:15:00	11.09	11.48	11.35	-0.23	-0.14	-0.19	13.67	76.96	0	0	Time
6/23/2018	01:30:00	11.07	11.60	11.35	-0.22	-0.15	-0.19	13.70	76.57	0	0	Time

* - Records have been modified
9/13/2018 10:38:51 PM

Audit Trail Report (Without Summary)

Report Name: MasterLink32 Audit Trail Report (Without Summary)

Report Date: 9/13/2018

Report Selections: 1 site, Last 150 Days

Site Name: South Lawrence Telemeter

Site Id: 13245134-13245134

Site Location: Lawrence

Date	Time	P1 Int Low	P1 Int High	P1 Int Average	P2 Int Low	P2 Int High	P2 Int Average	P3 Int Average	Case Temperature	Dig Inp 1 Alarm	---	Log Trigger
		in WC	in WC	in WC	PSIG	PSIG	PSIG	Volts	F	----	----	
6/23/2018	01:45:00	11.28	11.67	11.52	-0.23	-0.15	-0.19	13.70	76.21	0	0	Time
6/23/2018	02:00:00	11.28	11.61	11.46	-0.23	-0.15	-0.19	13.70	75.84	0	0	Time
6/23/2018	02:15:00	11.17	11.50	11.34	-0.23	-0.15	-0.19	13.70	75.47	0	0	Time
6/23/2018	02:30:00	11.12	11.49	11.34	-0.22	-0.15	-0.19	13.70	75.10	0	0	Time
6/23/2018	02:45:00	11.09	11.51	11.33	-0.23	-0.15	-0.19	13.73	74.67	0	0	Time
6/23/2018	03:00:00	11.00	11.45	11.26	-0.22	-0.15	-0.19	13.73	74.32	0	0	Time
6/23/2018	03:15:00	10.97	11.30	11.18	-0.22	-0.15	-0.19	13.73	74.03	0	0	Time
6/23/2018	03:30:00	10.82	11.27	11.12	-0.23	-0.15	-0.19	13.73	73.67	0	0	Time
6/23/2018	03:45:00	10.87	11.23	11.06	-0.22	-0.15	-0.19	13.73	73.49	0	0	Time
6/23/2018	04:00:00	10.87	11.19	11.03	-0.24	-0.15	-0.19	13.74	73.14	0	0	Time
6/23/2018	04:15:00	10.74	11.03	10.92	-0.24	-0.15	-0.19	13.76	72.97	0	0	Time
6/23/2018	04:30:00	10.69	11.04	10.86	-0.23	-0.14	-0.19	13.76	72.67	0	0	Time
6/23/2018	04:45:00	10.67	10.95	10.81	-0.22	-0.15	-0.19	13.76	72.42	0	0	Time
6/23/2018	05:00:00	10.55	10.84	10.71	-0.24	-0.15	-0.19	13.76	72.31	0	0	Time
6/23/2018	05:15:00	10.56	10.84	10.72	-0.23	-0.15	-0.19	13.76	72.43	0	0	Time
6/23/2018	05:30:00	10.51	10.88	10.70	-0.24	-0.14	-0.19	13.76	72.95	0	0	Time
6/23/2018	05:45:00	10.55	10.95	10.78	-0.24	-0.15	-0.19	13.76	73.53	0	0	Time
6/23/2018	06:00:00	10.50	10.82	10.68	-0.23	-0.15	-0.19	13.73	74.03	0	0	Time
6/23/2018	06:15:00	10.62	10.90	10.74	-0.24	-0.15	-0.19	13.73	74.22	0	0	Time
6/23/2018	06:30:00	10.58	10.94	10.75	-0.23	-0.15	-0.19	13.73	74.40	0	0	Time
6/23/2018	06:45:00	10.53	11.01	10.77	-0.24	-0.14	-0.19	13.73	74.64	0	0	Time
6/23/2018	07:00:00	10.49	10.89	10.71	-0.22	-0.15	-0.19	13.73	74.93	0	0	Time

* - Records have been modified
9/13/2018 10:38:51 PM

Audit Trail Report (Without Summary)

Report Name: MasterLink32 Audit Trail Report (Without Summary)

Report Date: 9/13/2018

Report Selections: 1 site, Last 150 Days

Site Name: South Lawrence Telemeter

Site Id: 13245134-13245134

Site Location: Lawrence

Date	Time	P1 Int Low	P1 Int High	P1 Int Average	P2 Int Low	P2 Int High	P2 Int Average	P3 Int Average	Case Temperature	Dig Inp 1 Alarm	---	Log Trigger
		in WC	in WC	in WC	PSIG	PSIG	PSIG	Volts	F	----	----	
6/23/2018	07:15:00	10.73	11.01	10.88	-0.23	-0.15	-0.19	13.73	75.38	0	0	Time
6/23/2018	07:30:00	10.52	11.01	10.84	-0.23	-0.15	-0.19	13.72	75.84	0	0	Time
6/23/2018	07:45:00	10.62	11.04	10.86	-0.24	-0.15	-0.19	13.70	76.38	0	0	Time
6/23/2018	08:00:00	10.63	11.04	10.85	-0.23	-0.15	-0.19	13.70	76.97	0	0	Time
6/23/2018	08:15:00	10.69	11.07	10.88	-0.25	-0.15	-0.19	13.70	77.64	0	0	Time
6/23/2018	08:30:00	10.62	10.90	10.79	-0.25	-0.15	-0.19	13.68	78.44	0	0	Time
6/23/2018	08:45:00	10.53	10.89	10.70	-0.26	-0.13	-0.20	13.67	79.24	0	0	Time
6/23/2018	09:00:00	10.58	10.96	10.71	-0.26	-0.15	-0.20	13.66	80.09	0	0	Time
6/23/2018	09:15:00	10.63	10.92	10.77	-0.25	-0.14	-0.19	13.64	80.98	0	0	Time
6/23/2018	09:30:00	10.48	10.77	10.64	-0.25	-0.15	-0.19	13.60	81.98	0	0	Time
6/23/2018	09:45:00	10.51	10.90	10.71	-0.24	-0.15	-0.20	13.60	83.04	0	0	Time
6/23/2018	10:00:00	10.49	10.78	10.67	-0.25	-0.15	-0.20	13.58	84.11	0	0	Time
6/23/2018	10:15:00	10.53	10.85	10.68	-0.24	-0.15	-0.20	13.58	85.18	0	0	Time
6/23/2018	10:30:00	10.55	10.96	10.79	-0.26	-0.14	-0.20	13.55	86.34	0	0	Time
6/23/2018	10:45:00	10.50	10.99	10.70	-0.26	-0.14	-0.20	13.54	87.41	0	0	Time
6/23/2018	11:00:00	10.58	10.98	10.81	-0.26	-0.14	-0.20	13.51	88.55	0	0	Time
6/23/2018	11:15:00	10.56	10.92	10.78	-0.26	-0.14	-0.21	13.49	89.94	0	0	Time
6/23/2018	11:30:00	10.61	10.93	10.79	-0.26	-0.14	-0.21	13.47	91.44	0	0	Time
6/23/2018	11:45:00	10.58	10.95	10.78	-0.27	-0.14	-0.21	13.43	93.28	0	0	Time
6/23/2018	12:00:00	10.59	10.89	10.71	-0.27	-0.14	-0.21	13.40	95.40	0	0	Time
6/23/2018	12:15:00	10.55	10.98	10.76	-0.26	-0.14	-0.21	13.36	97.36	0	0	Time
6/23/2018	12:30:00	10.68	10.92	10.82	-0.26	-0.15	-0.21	13.33	99.50	0	0	Time

* - Records have been modified
9/13/2018 10:38:51 PM

Audit Trail Report (Without Summary)

Report Name: MasterLink32 Audit Trail Report (Without Summary)

Report Date: 9/13/2018

Report Selections: 1 site, Last 150 Days

Site Name: South Lawrence Telemeter

Site Id: 13245134-13245134

Site Location: Lawrence

Date	Time	P1 Int Low	P1 Int High	P1 Int Average	P2 Int Low	P2 Int High	P2 Int Average	P3 Int Average	Case Temperature	Dig Inp 1 Alarm	---	Log Trigger
		in WC	in WC	in WC	PSIG	PSIG	PSIG	Volts	F	----	----	
6/23/2018	12:45:00	10.74	11.03	10.89	-0.24	-0.18	-0.21	13.30	101.66	0	0	Time
6/23/2018	13:00:00	10.60	10.92	10.79	-0.25	-0.17	-0.22	13.26	103.56	0	0	Time
6/23/2018	13:15:00	10.68	11.03	10.86	-0.26	-0.17	-0.21	13.23	105.23	0	0	Time
6/23/2018	13:30:00	10.78	11.13	10.95	-0.26	-0.17	-0.22	13.22	106.69	0	0	Time
6/23/2018	13:45:00	10.76	11.09	10.97	-0.26	-0.17	-0.22	13.19	107.75	0	0	Time
6/23/2018	14:00:00	10.68	11.05	10.90	-0.26	-0.18	-0.22	13.16	108.71	0	0	Time
6/23/2018	14:15:00	10.63	11.03	10.89	-0.26	-0.18	-0.22	13.15	109.45	0	0	Time
6/23/2018	14:30:00	10.70	10.99	10.88	-0.26	-0.17	-0.22	13.14	109.97	0	0	Time
6/23/2018	14:45:00	10.55	11.06	10.81	-0.26	-0.17	-0.22	13.13	110.45	0	0	Time
6/23/2018	15:00:00	10.51	10.94	10.78	-0.26	-0.18	-0.22	13.13	110.63	0	0	Time
6/23/2018	15:15:00	10.60	10.87	10.77	-0.26	-0.18	-0.22	13.13	110.66	0	0	Time
6/23/2018	15:30:00	10.54	10.93	10.72	-0.26	-0.18	-0.22	13.13	110.50	0	0	Time
6/23/2018	15:45:00	10.51	10.82	10.71	-0.25	-0.18	-0.22	13.13	110.19	0	0	Time
6/23/2018	16:00:00	10.58	10.82	10.69	-0.26	-0.18	-0.22	13.13	109.36	0	0	Time
6/23/2018	16:15:00	10.43	10.83	10.68	-0.25	-0.18	-0.22	13.15	108.20	0	0	Time
6/23/2018	16:30:00	10.44	10.76	10.56	-0.26	-0.18	-0.22	13.17	107.00	0	0	Time
6/23/2018	16:45:00	10.45	10.74	10.60	-0.26	-0.17	-0.22	13.19	105.96	0	0	Time
6/23/2018	17:00:00	10.52	10.77	10.66	-0.25	-0.17	-0.22	13.21	105.31	0	0	Time
6/23/2018	17:15:00	10.39	10.82	10.64	-0.25	-0.17	-0.22	13.23	104.99	0	0	Time
6/23/2018	17:30:00	10.46	10.71	10.57	-0.25	-0.18	-0.22	13.23	104.31	0	0	Time
6/23/2018	17:45:00	10.45	10.77	10.61	-0.25	-0.16	-0.21	13.23	103.30	0	0	Time
6/23/2018	18:00:00	10.53	10.72	10.61	-0.25	-0.15	-0.22	13.25	101.75	0	0	Time

* - Records have been modified
9/13/2018 10:38:51 PM

Audit Trail Report (Without Summary)

Report Name: MasterLink32 Audit Trail Report (Without Summary)

Report Date: 9/13/2018

Report Selections: 1 site, Last 150 Days

Site Name: South Lawrence Telemeter

Site Id: 13245134-13245134

Site Location: Lawrence

Date	Time	P1 Int Low	P1 Int High	P1 Int Average	P2 Int Low	P2 Int High	P2 Int Average	P3 Int Average	Case Temperature	Dig Inp 1 Alarm	---	Log Trigger
		in WC	in WC	in WC	PSIG	PSIG	PSIG	Volts	F	----	----	
6/23/2018	18:15:00	10.45	10.82	10.67	-0.25	-0.18	-0.21	13.28	100.25	0	0	Time
6/23/2018	18:30:00	10.44	10.87	10.67	-0.26	-0.17	-0.21	13.30	98.82	0	0	Time
6/23/2018	18:45:00	10.56	10.84	10.68	-0.26	-0.15	-0.21	13.31	97.42	0	0	Time
6/23/2018	19:00:00	10.54	10.89	10.69	-0.26	-0.14	-0.21	13.34	96.14	0	0	Time
6/23/2018	19:15:00	10.56	10.90	10.77	-0.26	-0.14	-0.21	13.36	94.95	0	0	Time
6/23/2018	19:30:00	10.47	10.80	10.65	-0.26	-0.14	-0.21	13.39	93.90	0	0	Time
6/23/2018	19:45:00	10.65	10.92	10.79	-0.26	-0.14	-0.20	13.40	93.00	0	0	Time
6/23/2018	20:00:00	10.56	11.01	10.84	-0.26	-0.14	-0.20	13.41	92.07	0	0	Time
6/23/2018	20:15:00	10.70	11.09	10.92	-0.26	-0.14	-0.21	13.43	91.33	0	0	Time
6/23/2018	20:30:00	10.72	11.13	10.99	-0.26	-0.14	-0.20	13.43	90.55	0	0	Time
6/23/2018	20:45:00	10.82	11.13	10.99	-0.26	-0.14	-0.20	13.45	89.94	0	0	Time
6/23/2018	21:00:00	10.98	11.28	11.17	-0.26	-0.14	-0.21	13.46	89.21	0	0	Time
6/23/2018	21:15:00	10.93	11.29	11.13	-0.26	-0.14	-0.20	13.49	88.54	0	0	Time
6/23/2018	21:30:00	10.94	11.27	11.11	-0.26	-0.14	-0.20	13.49	87.93	0	0	Time
6/23/2018	21:45:00	11.02	11.34	11.20	-0.26	-0.14	-0.20	13.49	87.35	0	0	Time
6/23/2018	22:00:00	11.06	11.27	11.17	-0.26	-0.14	-0.21	13.51	86.74	0	0	Time
6/23/2018	22:15:00	11.07	11.47	11.28	-0.26	-0.14	-0.20	13.52	86.17	0	0	Time
6/23/2018	22:30:00	11.11	11.48	11.31	-0.26	-0.15	-0.20	13.53	85.73	0	0	Time
6/23/2018	22:45:00	11.08	11.44	11.24	-0.26	-0.14	-0.20	13.55	85.18	0	0	Time
6/23/2018	23:00:00	10.98	11.52	11.31	-0.26	-0.14	-0.20	13.55	84.79	0	0	Time
6/23/2018	23:15:00	11.12	11.55	11.38	-0.26	-0.14	-0.20	13.55	84.30	0	0	Time
6/23/2018	23:30:00	11.09	11.54	11.38	-0.25	-0.14	-0.20	13.56	83.82	0	0	Time

* - Records have been modified
9/13/2018 10:38:51 PM

Audit Trail Report (Without Summary)

Report Name: MasterLink32 Audit Trail Report (Without Summary)

Report Date: 9/13/2018

Report Selections: 1 site, Last 150 Days

Site Name: South Lawrence Telemeter

Site Id: 13245134-13245134

Site Location: Lawrence

Date	Time	P1 Int Low	P1 Int High	P1 Int Average	P2 Int Low	P2 Int High	P2 Int Average	P3 Int Average	Case Temperature	Dig Inp 1 Alarm	---	Log Trigger
		in WC	in WC	in WC	PSIG	PSIG	PSIG	Volts	F	----	----	
6/23/2018	23:45:00	11.26	11.50	11.40	-0.26	-0.14	-0.20	13.58	83.44	0	0	Time
6/24/2018	00:00:00	11.33	11.61	11.46	-0.25	-0.14	-0.19	13.58	83.00	0	0	Time
6/24/2018	00:15:00	11.30	11.67	11.48	-0.26	-0.15	-0.19	13.58	82.49	0	0	Time
6/24/2018	00:30:00	11.27	11.62	11.47	-0.26	-0.15	-0.20	13.58	82.11	0	0	Time
6/24/2018	00:45:00	11.31	11.53	11.43	-0.24	-0.15	-0.20	13.60	81.71	0	0	Time
6/24/2018	01:00:00	11.29	11.64	11.46	-0.25	-0.15	-0.20	13.61	81.34	0	0	Time
6/24/2018	01:15:00	11.35	11.60	11.47	-0.25	-0.14	-0.19	13.60	80.94	0	0	Time
6/24/2018	01:30:00	11.28	11.51	11.41	-0.25	-0.15	-0.20	13.60	80.56	0	0	Time
6/24/2018	01:45:00	11.17	11.55	11.39	-0.23	-0.15	-0.20	13.61	80.22	0	0	Time
6/24/2018	02:00:00	11.08	11.46	11.31	-0.24	-0.15	-0.19	13.64	79.85	0	0	Time
6/24/2018	02:15:00	11.22	11.58	11.38	-0.24	-0.15	-0.19	13.64	79.49	0	0	Time
6/24/2018	02:30:00	11.21	11.58	11.44	-0.24	-0.15	-0.19	13.64	79.29	0	0	Time
6/24/2018	02:45:00	11.23	11.55	11.41	-0.23	-0.15	-0.19	13.65	78.92	0	0	Time
6/24/2018	03:00:00	11.10	11.42	11.25	-0.24	-0.15	-0.20	13.67	78.74	0	0	Time
6/24/2018	03:15:00	10.82	11.26	11.12	-0.24	-0.15	-0.20	13.67	78.49	0	0	Time
6/24/2018	03:30:00	10.98	11.29	11.12	-0.23	-0.15	-0.19	13.67	78.21	0	0	Time
6/24/2018	03:45:00	10.92	11.24	11.11	-0.22	-0.15	-0.19	13.67	77.93	0	0	Time
6/24/2018	04:00:00	10.74	11.15	10.95	-0.23	-0.14	-0.19	13.67	77.65	0	0	Time
6/24/2018	04:15:00	10.78	11.15	10.99	-0.24	-0.15	-0.19	13.67	77.41	0	0	Time
6/24/2018	04:30:00	10.71	11.02	10.87	-0.24	-0.15	-0.19	13.67	77.11	0	0	Time
6/24/2018	04:45:00	10.59	11.09	10.88	-0.22	-0.15	-0.19	13.70	76.92	0	0	Time
6/24/2018	05:00:00	10.60	10.91	10.76	-0.23	-0.14	-0.19	13.70	76.75	0	0	Time

* - Records have been modified
9/13/2018 10:38:51 PM

Audit Trail Report (Without Summary)

Report Name: MasterLink32 Audit Trail Report (Without Summary)

Report Date: 9/13/2018

Report Selections: 1 site, Last 150 Days

Site Name: South Lawrence Telemeter

Site Id: 13245134-13245134

Site Location: Lawrence

Date	Time	P1 Int Low	P1 Int High	P1 Int Average	P2 Int Low	P2 Int High	P2 Int Average	P3 Int Average	Case Temperature	Dig Inp 1 Alarm	---	Log Trigger
		in WC	in WC	in WC	PSIG	PSIG	PSIG	Volts	F	----	----	
6/24/2018	05:15:00	10.55	10.91	10.72	-0.23	-0.14	-0.19	13.70	76.87	0	0	Time
6/24/2018	05:30:00	10.59	10.91	10.78	-0.24	-0.14	-0.19	13.70	77.28	0	0	Time
6/24/2018	05:45:00	10.52	10.83	10.69	-0.23	-0.15	-0.19	13.67	77.84	0	0	Time
6/24/2018	06:00:00	10.50	10.86	10.65	-0.24	-0.15	-0.19	13.67	78.21	0	0	Time
6/24/2018	06:15:00	10.42	10.86	10.71	-0.24	-0.15	-0.19	13.67	78.54	0	0	Time
6/24/2018	06:30:00	10.54	10.94	10.77	-0.23	-0.15	-0.19	13.67	78.57	0	0	Time
6/24/2018	06:45:00	10.66	10.93	10.79	-0.26	-0.15	-0.18	13.67	79.04	0	0	Time
6/24/2018	07:00:00	10.60	11.02	10.81	-0.26	-0.15	-0.19	13.67	79.31	0	0	Time
6/24/2018	07:15:00	10.61	10.97	10.82	-0.25	-0.13	-0.19	13.65	79.68	0	0	Time
6/24/2018	07:30:00	10.76	11.01	10.89	-0.25	-0.15	-0.19	13.64	80.23	0	0	Time
6/24/2018	07:45:00	10.49	11.03	10.87	-0.26	-0.14	-0.19	13.64	80.60	0	0	Time
6/24/2018	08:00:00	10.64	10.97	10.80	-0.26	-0.14	-0.19	13.61	81.18	0	0	Time
6/24/2018	08:15:00	10.71	10.95	10.82	-0.26	-0.15	-0.19	13.60	81.73	0	0	Time
6/24/2018	08:30:00	10.66	10.98	10.81	-0.26	-0.15	-0.19	13.60	82.30	0	0	Time
6/24/2018	08:45:00	10.64	11.02	10.85	-0.24	-0.15	-0.20	13.60	83.06	0	0	Time
6/24/2018	09:00:00	10.57	10.93	10.75	-0.24	-0.14	-0.20	13.58	83.82	0	0	Time
6/24/2018	09:15:00	10.53	10.89	10.71	-0.24	-0.15	-0.19	13.58	84.59	0	0	Time
6/24/2018	09:30:00	10.50	10.87	10.70	-0.26	-0.14	-0.20	13.56	85.37	0	0	Time
6/24/2018	09:45:00	10.43	10.72	10.61	-0.25	-0.14	-0.20	13.55	86.35	0	0	Time
6/24/2018	10:00:00	10.50	10.86	10.70	-0.25	-0.14	-0.20	13.54	87.28	0	0	Time
6/24/2018	10:15:00	10.58	10.91	10.77	-0.26	-0.14	-0.20	13.52	88.14	0	0	Time
6/24/2018	10:30:00	10.46	10.89	10.70	-0.26	-0.14	-0.20	13.49	89.14	0	0	Time

* - Records have been modified
9/13/2018 10:38:51 PM

Audit Trail Report (Without Summary)

Report Name: MasterLink32 Audit Trail Report (Without Summary)

Report Date: 9/13/2018

Report Selections: 1 site, Last 150 Days

Site Name: South Lawrence Telemeter

Site Id: 13245134-13245134

Site Location: Lawrence

Date	Time	P1 Int Low	P1 Int High	P1 Int Average	P2 Int Low	P2 Int High	P2 Int Average	P3 Int Average	Case Temperature	Dig Inp 1 Alarm	---	Log Trigger
		in WC	in WC	in WC	PSIG	PSIG	PSIG	Volts	F	----	----	
6/24/2018	10:45:00	10.68	10.96	10.80	-0.26	-0.14	-0.20	13.49	90.16	0	0	Time
6/24/2018	11:00:00	10.57	10.91	10.71	-0.26	-0.14	-0.20	13.46	91.18	0	0	Time
6/24/2018	11:15:00	10.54	10.90	10.75	-0.27	-0.14	-0.20	13.44	92.43	0	0	Time
6/24/2018	11:30:00	10.67	10.93	10.81	-0.27	-0.14	-0.20	13.43	93.69	0	0	Time
6/24/2018	11:45:00	10.63	10.92	10.78	-0.26	-0.14	-0.20	13.40	95.18	0	0	Time
6/24/2018	12:00:00	10.53	10.98	10.80	-0.28	-0.14	-0.21	13.38	96.93	0	0	Time
6/24/2018	12:15:00	10.56	11.01	10.82	-0.25	-0.15	-0.21	13.34	98.71	0	0	Time
6/24/2018	12:30:00	10.71	11.00	10.85	-0.26	-0.17	-0.21	13.31	100.51	0	0	Time
6/24/2018	12:45:00	10.78	11.06	10.95	-0.25	-0.18	-0.21	13.29	102.04	0	0	Time
6/24/2018	13:00:00	10.79	11.05	10.93	-0.25	-0.17	-0.21	13.26	103.32	0	0	Time
6/24/2018	13:15:00	10.72	11.00	10.87	-0.26	-0.17	-0.21	13.24	104.26	0	0	Time
6/24/2018	13:30:00	10.74	11.10	10.95	-0.26	-0.17	-0.21	13.23	105.37	0	0	Time
6/24/2018	13:45:00	10.73	11.13	10.93	-0.25	-0.16	-0.21	13.22	106.46	0	0	Time
6/24/2018	14:00:00	10.68	11.04	10.89	-0.25	-0.16	-0.21	13.19	107.15	0	0	Time
6/24/2018	14:15:00	10.72	10.96	10.83	-0.25	-0.18	-0.21	13.19	107.70	0	0	Time
6/24/2018	14:30:00	10.68	10.99	10.83	-0.25	-0.18	-0.22	13.16	108.09	0	0	Time
6/24/2018	14:45:00	10.60	10.96	10.81	-0.25	-0.18	-0.22	13.16	108.44	0	0	Time
6/24/2018	15:00:00	10.51	10.87	10.73	-0.25	-0.18	-0.22	13.16	108.57	0	0	Time
6/24/2018	15:15:00	10.66	10.95	10.79	-0.26	-0.18	-0.22	13.16	108.68	0	0	Time
6/24/2018	15:30:00	10.67	10.99	10.83	-0.25	-0.18	-0.22	13.16	108.55	0	0	Time
6/24/2018	15:45:00	10.55	10.84	10.74	-0.25	-0.18	-0.21	13.16	107.95	0	0	Time
6/24/2018	16:00:00	10.56	10.81	10.68	-0.25	-0.16	-0.21	13.17	106.96	0	0	Time

* - Records have been modified
9/13/2018 10:38:51 PM

Audit Trail Report (Without Summary)

Report Name: MasterLink32 Audit Trail Report (Without Summary)

Report Date: 9/13/2018

Report Selections: 1 site, Last 150 Days

Site Name: South Lawrence Telemeter

Site Id: 13245134-13245134

Site Location: Lawrence

Date	Time	P1 Int Low	P1 Int High	P1 Int Average	P2 Int Low	P2 Int High	P2 Int Average	P3 Int Average	Case Temperature	Dig Inp 1 Alarm	---	Log Trigger
		in WC	in WC	in WC	PSIG	PSIG	PSIG	Volts	F	----	----	
6/24/2018	16:15:00	10.45	10.82	10.67	-0.26	-0.16	-0.21	13.19	105.72	0	0	Time
6/24/2018	16:30:00	10.39	10.82	10.62	-0.25	-0.18	-0.22	13.22	104.25	0	0	Time
6/24/2018	16:45:00	10.41	10.73	10.62	-0.25	-0.17	-0.21	13.23	102.84	0	0	Time
6/24/2018	17:00:00	10.44	10.80	10.67	-0.25	-0.17	-0.21	13.25	101.44	0	0	Time
6/24/2018	17:15:00	10.50	10.78	10.67	-0.25	-0.17	-0.21	13.28	100.28	0	0	Time
6/24/2018	17:30:00	10.47	10.80	10.66	-0.25	-0.16	-0.21	13.30	99.16	0	0	Time
6/24/2018	17:45:00	10.48	10.81	10.65	-0.26	-0.16	-0.21	13.31	98.13	0	0	Time
6/24/2018	18:00:00	10.48	10.73	10.62	-0.25	-0.15	-0.20	13.32	97.15	0	0	Time
6/24/2018	18:15:00	10.44	10.85	10.66	-0.26	-0.14	-0.21	13.34	96.06	0	0	Time
6/24/2018	18:30:00	10.46	10.78	10.62	-0.25	-0.14	-0.21	13.37	95.18	0	0	Time
6/24/2018	18:45:00	10.39	10.79	10.60	-0.26	-0.14	-0.20	13.38	94.33	0	0	Time
6/24/2018	19:00:00	10.55	10.85	10.70	-0.26	-0.14	-0.20	13.40	93.06	0	0	Time
6/24/2018	19:15:00	10.46	10.89	10.71	-0.26	-0.14	-0.20	13.41	91.39	0	0	Time
6/24/2018	19:30:00	10.59	10.93	10.76	-0.27	-0.14	-0.20	13.44	89.34	0	0	Time
6/24/2018	19:45:00	10.76	11.01	10.87	-0.26	-0.14	-0.20	13.47	87.74	0	0	Time
6/24/2018	20:00:00	10.66	11.01	10.85	-0.27	-0.14	-0.20	13.49	86.35	0	0	Time
6/24/2018	20:15:00	10.87	11.19	11.05	-0.26	-0.14	-0.19	13.52	85.18	0	0	Time
6/24/2018	20:30:00	10.76	11.05	10.89	-0.26	-0.14	-0.20	13.55	84.20	0	0	Time
6/24/2018	20:45:00	10.61	11.13	10.92	-0.26	-0.14	-0.20	13.55	83.44	0	0	Time
6/24/2018	21:00:00	10.83	11.26	11.08	-0.25	-0.14	-0.19	13.58	82.68	0	0	Time
6/24/2018	21:15:00	10.90	11.26	11.08	-0.25	-0.15	-0.19	13.58	82.11	0	0	Time
6/24/2018	21:30:00	10.89	11.31	11.12	-0.24	-0.15	-0.19	13.59	81.54	0	0	Time

* - Records have been modified
9/13/2018 10:38:51 PM

Audit Trail Report (Without Summary)

Report Name: MasterLink32 Audit Trail Report (Without Summary)

Report Date: 9/13/2018

Report Selections: 1 site, Last 150 Days

Site Name: South Lawrence Telemeter

Site Id: 13245134-13245134

Site Location: Lawrence

Date	Time	P1 Int Low	P1 Int High	P1 Int Average	P2 Int Low	P2 Int High	P2 Int Average	P3 Int Average	Case Temperature	Dig Inp 1 Alarm	---	Log Trigger
		in WC	in WC	in WC	PSIG	PSIG	PSIG	Volts	F	----	----	
6/24/2018	21:45:00	11.03	11.39	11.25	-0.23	-0.15	-0.19	13.61	81.07	0	0	Time
6/24/2018	22:00:00	11.16	11.48	11.30	-0.23	-0.15	-0.19	13.61	80.60	0	0	Time
6/24/2018	22:15:00	11.16	11.47	11.34	-0.23	-0.15	-0.19	13.60	80.22	0	0	Time
6/24/2018	22:30:00	11.20	11.57	11.35	-0.23	-0.15	-0.19	13.62	79.86	0	0	Time
6/24/2018	22:45:00	11.09	11.41	11.27	-0.23	-0.14	-0.19	13.64	79.49	0	0	Time
6/24/2018	23:00:00	11.17	11.50	11.37	-0.21	-0.15	-0.18	13.64	78.93	0	0	Time
6/24/2018	23:15:00	11.18	11.54	11.41	-0.24	-0.15	-0.19	13.65	78.57	0	0	Time
6/24/2018	23:30:00	11.25	11.59	11.43	-0.24	-0.15	-0.19	13.67	78.21	0	0	Time
6/24/2018	23:45:00	11.18	11.63	11.42	-0.24	-0.15	-0.19	13.67	78.01	0	0	Time
6/25/2018	00:00:00	11.24	11.63	11.50	-0.23	-0.15	-0.18	13.67	77.66	0	0	Time
6/25/2018	00:15:00	11.21	11.56	11.41	-0.23	-0.15	-0.19	13.67	77.46	0	0	Time
6/25/2018	00:30:00	11.34	11.67	11.47	-0.23	-0.15	-0.19	13.67	77.12	0	0	Time
6/25/2018	00:45:00	11.12	11.56	11.40	-0.24	-0.15	-0.19	13.69	76.91	0	0	Time
6/25/2018	01:00:00	11.27	11.65	11.50	-0.24	-0.14	-0.19	13.70	76.56	0	0	Time
6/25/2018	01:15:00	11.12	11.53	11.39	-0.23	-0.15	-0.19	13.70	76.39	0	0	Time
6/25/2018	01:30:00	11.35	11.62	11.52	-0.25	-0.15	-0.19	13.70	76.07	0	0	Time
6/25/2018	01:45:00	11.24	11.52	11.37	-0.23	-0.15	-0.19	13.70	75.82	0	0	Time
6/25/2018	02:00:00	11.17	11.64	11.41	-0.23	-0.15	-0.19	13.70	75.61	0	0	Time
6/25/2018	02:15:00	11.18	11.61	11.41	-0.23	-0.15	-0.19	13.70	75.30	0	0	Time
6/25/2018	02:30:00	11.14	11.58	11.38	-0.22	-0.15	-0.19	13.71	75.11	0	0	Time
6/25/2018	02:45:00	11.17	11.50	11.34	-0.23	-0.15	-0.19	13.73	74.94	0	0	Time
6/25/2018	03:00:00	11.09	11.57	11.35	-0.23	-0.15	-0.19	13.73	74.74	0	0	Time

* - Records have been modified
9/13/2018 10:38:51 PM

Audit Trail Report (Without Summary)

Report Name: MasterLink32 Audit Trail Report (Without Summary)

Report Date: 9/13/2018

Report Selections: 1 site, Last 150 Days

Site Name: South Lawrence Telemeter

Site Id: 13245134-13245134

Site Location: Lawrence

Date	Time	P1 Int Low	P1 Int High	P1 Int Average	P2 Int Low	P2 Int High	P2 Int Average	P3 Int Average	Case Temperature	Dig Inp 1 Alarm	---	Log Trigger
		in WC	in WC	in WC	PSIG	PSIG	PSIG	Volts	F	----	----	
6/25/2018	03:15:00	10.93	11.34	11.21	-0.22	-0.15	-0.19	13.73	74.58	0	0	Time
6/25/2018	03:30:00	10.93	11.26	11.11	-0.24	-0.14	-0.19	13.73	74.40	0	0	Time
6/25/2018	03:45:00	10.82	11.12	10.96	-0.23	-0.15	-0.19	13.73	74.21	0	0	Time
6/25/2018	04:00:00	10.75	11.14	10.98	-0.24	-0.14	-0.19	13.73	74.02	0	0	Time
6/25/2018	04:15:00	10.77	11.06	10.93	-0.23	-0.15	-0.19	13.73	73.85	0	0	Time
6/25/2018	04:30:00	10.58	11.06	10.82	-0.22	-0.15	-0.19	13.73	73.69	0	0	Time
6/25/2018	04:45:00	10.70	10.99	10.84	-0.22	-0.15	-0.19	13.73	73.49	0	0	Time
6/25/2018	05:00:00	10.55	10.95	10.77	-0.23	-0.15	-0.19	13.73	73.50	0	0	Time
6/25/2018	05:15:00	10.58	10.91	10.77	-0.23	-0.15	-0.19	13.73	73.59	0	0	Time
6/25/2018	05:30:00	10.47	10.86	10.62	-0.23	-0.15	-0.19	13.73	73.90	0	0	Time
6/25/2018	05:45:00	10.57	10.90	10.75	-0.22	-0.15	-0.19	13.73	74.41	0	0	Time
6/25/2018	06:00:00	10.53	10.97	10.78	-0.23	-0.14	-0.19	13.73	74.76	0	0	Time
6/25/2018	06:15:00	10.49	10.77	10.66	-0.22	-0.15	-0.19	13.73	75.04	0	0	Time
6/25/2018	06:30:00	10.49	10.91	10.73	-0.22	-0.15	-0.19	13.73	75.30	0	0	Time
6/25/2018	06:45:00	10.53	10.93	10.76	-0.24	-0.14	-0.19	13.73	75.47	0	0	Time
6/25/2018	07:00:00	10.48	10.96	10.77	-0.24	-0.15	-0.19	13.71	75.82	0	0	Time
6/25/2018	07:15:00	10.64	10.88	10.75	-0.23	-0.14	-0.19	13.70	76.13	0	0	Time
6/25/2018	07:30:00	10.60	11.00	10.81	-0.23	-0.15	-0.19	13.70	76.56	0	0	Time
6/25/2018	07:45:00	10.67	11.00	10.82	-0.23	-0.15	-0.19	13.70	76.94	0	0	Time
6/25/2018	08:00:00	10.64	10.91	10.78	-0.23	-0.15	-0.19	13.70	77.46	0	0	Time
6/25/2018	08:15:00	10.59	10.98	10.78	-0.24	-0.15	-0.19	13.69	77.92	0	0	Time
6/25/2018	08:30:00	10.66	10.98	10.80	-0.24	-0.15	-0.19	13.67	78.50	0	0	Time

* - Records have been modified
9/13/2018 10:38:51 PM

Audit Trail Report (Without Summary)

Report Name: MasterLink32 Audit Trail Report (Without Summary)

Report Date: 9/13/2018

Report Selections: 1 site, Last 150 Days

Site Name: South Lawrence Telemeter

Site Id: 13245134-13245134

Site Location: Lawrence

Date	Time	P1 Int Low	P1 Int High	P1 Int Average	P2 Int Low	P2 Int High	P2 Int Average	P3 Int Average	Case Temperature	Dig Inp 1 Alarm	---	Log Trigger
		in WC	in WC	in WC	PSIG	PSIG	PSIG	Volts	F	----	----	
6/25/2018	08:45:00	10.56	10.94	10.81	-0.26	-0.15	-0.19	13.67	79.09	0	0	Time
6/25/2018	09:00:00	10.61	10.98	10.76	-0.26	-0.15	-0.20	13.67	79.68	0	0	Time
6/25/2018	09:15:00	10.46	10.95	10.67	-0.25	-0.15	-0.20	13.64	80.35	0	0	Time
6/25/2018	09:30:00	10.55	10.84	10.72	-0.25	-0.15	-0.19	13.64	80.95	0	0	Time
6/25/2018	09:45:00	10.46	10.83	10.63	-0.26	-0.15	-0.20	13.60	81.73	0	0	Time
6/25/2018	10:00:00	10.47	10.84	10.65	-0.25	-0.15	-0.20	13.61	82.67	0	0	Time
6/25/2018	10:15:00	10.48	10.85	10.64	-0.25	-0.16	-0.20	13.59	83.62	0	0	Time
6/25/2018	10:30:00	10.65	10.91	10.76	-0.23	-0.14	-0.20	13.58	84.24	0	0	Time
6/25/2018	10:45:00	10.60	10.85	10.73	-0.24	-0.15	-0.20	13.58	84.83	0	0	Time
6/25/2018	11:00:00	10.60	10.93	10.79	-0.25	-0.15	-0.20	13.55	85.54	0	0	Time
6/25/2018	11:15:00	10.43	10.85	10.71	-0.26	-0.14	-0.20	13.55	86.55	0	0	Time
6/25/2018	11:30:00	10.57	10.91	10.74	-0.26	-0.14	-0.20	13.52	87.99	0	0	Time
6/25/2018	11:45:00	10.66	10.94	10.82	-0.26	-0.14	-0.20	13.49	89.76	0	0	Time
6/25/2018	12:00:00	10.71	10.99	10.85	-0.26	-0.14	-0.20	13.46	91.36	0	0	Time
6/25/2018	12:15:00	10.63	10.94	10.81	-0.26	-0.14	-0.20	13.43	93.06	0	0	Time
6/25/2018	12:30:00	10.57	11.00	10.85	-0.26	-0.14	-0.20	13.41	94.54	0	0	Time
6/25/2018	12:45:00	10.74	11.07	10.91	-0.28	-0.14	-0.21	13.39	96.42	0	0	Time
6/25/2018	13:00:00	10.73	10.97	10.84	-0.26	-0.15	-0.21	13.35	98.25	0	0	Time
6/25/2018	13:15:00	10.75	11.02	10.88	-0.25	-0.17	-0.21	13.31	100.14	0	0	Time
6/25/2018	13:30:00	10.86	11.02	10.95	-0.24	-0.17	-0.21	13.30	100.97	0	0	Time
6/25/2018	13:45:00	10.75	11.10	10.89	-0.25	-0.17	-0.21	13.28	100.67	0	0	Time
6/25/2018	14:00:00	10.75	10.99	10.91	-0.25	-0.18	-0.21	13.31	99.59	0	0	Time

* - Records have been modified
9/13/2018 10:38:51 PM

Audit Trail Report (Without Summary)

Report Name: MasterLink32 Audit Trail Report (Without Summary)

Report Date: 9/13/2018

Report Selections: 1 site, Last 150 Days

Site Name: South Lawrence Telemeter

Site Id: 13245134-13245134

Site Location: Lawrence

Date	Time	P1 Int Low	P1 Int High	P1 Int Average	P2 Int Low	P2 Int High	P2 Int Average	P3 Int Average	Case Temperature	Dig Inp 1 Alarm	---	Log Trigger
		in WC	in WC	in WC	PSIG	PSIG	PSIG	Volts	F	----	----	
6/25/2018	14:15:00	10.60	11.04	10.87	-0.25	-0.15	-0.21	13.31	98.92	0	0	Time
6/25/2018	14:30:00	10.68	10.96	10.82	-0.25	-0.15	-0.21	13.31	98.25	0	0	Time
6/25/2018	14:45:00	10.70	10.97	10.81	-0.28	-0.15	-0.21	13.34	96.48	0	0	Time
6/25/2018	15:00:00	10.56	10.91	10.75	-0.26	-0.14	-0.21	13.37	94.12	0	0	Time
6/25/2018	15:15:00	10.52	10.86	10.74	-0.26	-0.14	-0.21	13.40	92.13	0	0	Time
6/25/2018	15:30:00	10.55	10.91	10.76	-0.26	-0.14	-0.20	13.43	90.85	0	0	Time
6/25/2018	15:45:00	10.67	10.92	10.81	-0.26	-0.14	-0.20	13.43	90.48	0	0	Time
6/25/2018	16:00:00	10.55	10.91	10.75	-0.26	-0.14	-0.20	13.46	90.33	0	0	Time
6/25/2018	16:15:00	10.55	10.82	10.66	-0.26	-0.14	-0.21	13.46	90.16	0	0	Time
6/25/2018	16:30:00	10.51	10.80	10.65	-0.26	-0.14	-0.20	13.46	89.73	0	0	Time
6/25/2018	16:45:00	10.44	10.78	10.61	-0.26	-0.14	-0.20	13.48	89.02	0	0	Time
6/25/2018	17:00:00	10.53	10.79	10.65	-0.26	-0.14	-0.20	13.49	88.16	0	0	Time
6/25/2018	17:15:00	10.42	10.71	10.61	-0.26	-0.14	-0.20	13.49	87.41	0	0	Time
6/25/2018	17:30:00	10.42	10.76	10.62	-0.26	-0.14	-0.20	13.51	86.61	0	0	Time
6/25/2018	17:45:00	10.42	10.79	10.62	-0.26	-0.14	-0.20	13.52	85.96	0	0	Time
6/25/2018	18:00:00	10.49	10.84	10.71	-0.26	-0.14	-0.19	13.55	85.18	0	0	Time
6/25/2018	18:15:00	10.52	10.84	10.71	-0.26	-0.14	-0.20	13.55	84.52	0	0	Time
6/25/2018	18:30:00	10.44	10.71	10.60	-0.26	-0.14	-0.19	13.55	83.82	0	0	Time
6/25/2018	18:45:00	10.50	10.77	10.67	-0.26	-0.14	-0.20	13.58	83.25	0	0	Time
6/25/2018	19:00:00	10.59	10.93	10.74	-0.26	-0.15	-0.20	13.58	82.73	0	0	Time
6/25/2018	19:15:00	10.66	11.02	10.83	-0.26	-0.15	-0.20	13.58	82.24	0	0	Time
6/25/2018	19:30:00	10.66	11.03	10.84	-0.24	-0.15	-0.19	13.59	81.76	0	0	Time

* - Records have been modified
9/13/2018 10:38:51 PM

Audit Trail Report (Without Summary)

Report Name: MasterLink32 Audit Trail Report (Without Summary)

Report Date: 9/13/2018

Report Selections: 1 site, Last 150 Days

Site Name: South Lawrence Telemeter

Site Id: 13245134-13245134

Site Location: Lawrence

Date	Time	P1 Int Low	P1 Int High	P1 Int Average	P2 Int Low	P2 Int High	P2 Int Average	P3 Int Average	Case Temperature	Dig Inp 1 Alarm	---	Log Trigger
		in WC	in WC	in WC	PSIG	PSIG	PSIG	Volts	F	----	----	
6/25/2018	19:45:00	10.75	11.07	10.92	-0.25	-0.15	-0.19	13.61	81.33	0	0	Time
6/25/2018	20:00:00	10.79	11.08	10.93	-0.24	-0.15	-0.19	13.60	80.98	0	0	Time
6/25/2018	20:15:00	10.72	11.20	10.97	-0.23	-0.15	-0.19	13.60	80.60	0	0	Time
6/25/2018	20:30:00	10.89	11.15	11.03	-0.25	-0.15	-0.19	13.60	80.37	0	0	Time
6/25/2018	20:45:00	11.00	11.24	11.10	-0.23	-0.15	-0.19	13.63	80.04	0	0	Time
6/25/2018	21:00:00	10.81	11.26	11.05	-0.24	-0.15	-0.19	13.64	79.66	0	0	Time
6/25/2018	21:15:00	10.98	11.32	11.18	-0.23	-0.14	-0.19	13.64	79.33	0	0	Time
6/25/2018	21:30:00	11.10	11.26	11.19	-0.24	-0.15	-0.19	13.64	78.95	0	0	Time
6/25/2018	21:45:00	11.01	11.46	11.24	-0.25	-0.15	-0.19	13.67	78.61	0	0	Time
6/25/2018	22:00:00	11.14	11.46	11.31	-0.24	-0.15	-0.19	13.67	78.20	0	0	Time
6/25/2018	22:15:00	11.14	11.47	11.30	-0.24	-0.15	-0.19	13.67	77.83	0	0	Time
6/25/2018	22:30:00	11.03	11.51	11.27	-0.23	-0.15	-0.19	13.67	77.54	0	0	Time
6/25/2018	22:45:00	11.19	11.48	11.36	-0.24	-0.14	-0.19	13.67	77.29	0	0	Time
6/25/2018	23:00:00	11.20	11.56	11.39	-0.23	-0.15	-0.19	13.68	76.94	0	0	Time
6/25/2018	23:15:00	11.17	11.50	11.37	-0.23	-0.15	-0.19	13.70	76.73	0	0	Time
6/25/2018	23:30:00	11.32	11.60	11.47	-0.24	-0.15	-0.19	13.70	76.41	0	0	Time
6/25/2018	23:45:00	11.25	11.61	11.45	-0.22	-0.14	-0.19	13.70	76.21	0	0	Time
6/26/2018	00:00:00	11.22	11.51	11.37	-0.23	-0.15	-0.19	13.70	76.02	0	0	Time
6/26/2018	00:15:00	11.16	11.53	11.40	-0.23	-0.15	-0.19	13.70	75.97	0	0	Time
6/26/2018	00:30:00	11.32	11.66	11.48	-0.23	-0.15	-0.19	13.70	75.82	0	0	Time
6/26/2018	00:45:00	11.21	11.61	11.39	-0.23	-0.15	-0.19	13.70	75.76	0	0	Time
6/26/2018	01:00:00	11.24	11.67	11.43	-0.23	-0.15	-0.19	13.70	75.65	0	0	Time

* - Records have been modified
9/13/2018 10:38:51 PM

Audit Trail Report (Without Summary)

Report Name: MasterLink32 Audit Trail Report (Without Summary)

Report Date: 9/13/2018

Report Selections: 1 site, Last 150 Days

Site Name: South Lawrence Telemeter

Site Id: 13245134-13245134

Site Location: Lawrence

Date	Time	P1 Int Low	P1 Int High	P1 Int Average	P2 Int Low	P2 Int High	P2 Int Average	P3 Int Average	Case Temperature	Dig Inp 1 Alarm	---	Log Trigger
		in WC	in WC	in WC	PSIG	PSIG	PSIG	Volts	F	----	----	
6/26/2018	01:15:00	11.28	11.61	11.44	-0.23	-0.15	-0.19	13.70	75.65	0	0	Time
6/26/2018	01:30:00	11.29	11.60	11.43	-0.23	-0.15	-0.19	13.70	75.66	0	0	Time
6/26/2018	01:45:00	11.29	11.65	11.51	-0.24	-0.15	-0.19	13.70	75.54	0	0	Time
6/26/2018	02:00:00	11.17	11.57	11.43	-0.24	-0.15	-0.19	13.70	75.48	0	0	Time
6/26/2018	02:15:00	11.16	11.52	11.34	-0.25	-0.15	-0.19	13.70	75.48	0	0	Time
6/26/2018	02:30:00	11.14	11.50	11.36	-0.23	-0.14	-0.19	13.70	75.46	0	0	Time
6/26/2018	02:45:00	11.25	11.57	11.42	-0.23	-0.14	-0.19	13.72	75.46	0	0	Time
6/26/2018	03:00:00	11.17	11.43	11.31	-0.24	-0.15	-0.19	13.73	75.38	0	0	Time
6/26/2018	03:15:00	11.04	11.37	11.24	-0.23	-0.15	-0.19	13.73	75.30	0	0	Time
6/26/2018	03:30:00	11.01	11.30	11.15	-0.22	-0.15	-0.19	13.73	75.29	0	0	Time
6/26/2018	03:45:00	10.97	11.29	11.10	-0.24	-0.15	-0.19	13.73	75.22	0	0	Time
6/26/2018	04:00:00	10.74	11.09	10.89	-0.23	-0.15	-0.19	13.73	75.13	0	0	Time
6/26/2018	04:15:00	10.85	11.21	11.05	-0.23	-0.15	-0.19	13.73	75.12	0	0	Time
6/26/2018	04:30:00	10.78	11.03	10.90	-0.23	-0.14	-0.19	13.73	75.11	0	0	Time
6/26/2018	04:45:00	10.69	11.01	10.86	-0.22	-0.15	-0.19	13.73	75.10	0	0	Time
6/26/2018	05:00:00	10.62	10.90	10.76	-0.22	-0.15	-0.19	13.73	75.11	0	0	Time
6/26/2018	05:15:00	10.49	10.87	10.68	-0.22	-0.14	-0.19	13.73	75.07	0	0	Time
6/26/2018	05:30:00	10.63	10.89	10.78	-0.23	-0.15	-0.19	13.73	75.03	0	0	Time
6/26/2018	05:45:00	10.53	10.91	10.71	-0.24	-0.15	-0.19	13.73	75.10	0	0	Time
6/26/2018	06:00:00	10.51	10.89	10.69	-0.23	-0.15	-0.19	13.73	75.10	0	0	Time
6/26/2018	06:15:00	10.53	10.85	10.69	-0.23	-0.15	-0.19	13.73	75.11	0	0	Time
6/26/2018	06:30:00	10.44	10.91	10.74	-0.23	-0.14	-0.19	13.73	75.30	0	0	Time

* - Records have been modified
9/13/2018 10:38:51 PM

Audit Trail Report (Without Summary)

Report Name: MasterLink32 Audit Trail Report (Without Summary)

Report Date: 9/13/2018

Report Selections: 1 site, Last 150 Days

Site Name: South Lawrence Telemeter

Site Id: 13245134-13245134

Site Location: Lawrence

Date	Time	P1 Int Low	P1 Int High	P1 Int Average	P2 Int Low	P2 Int High	P2 Int Average	P3 Int Average	Case Temperature	Dig Inp 1 Alarm	---	Log Trigger
		in WC	in WC	in WC	PSIG	PSIG	PSIG	Volts	F	----	----	
6/26/2018	06:45:00	10.61	10.94	10.77	-0.22	-0.15	-0.19	13.73	75.46	0	0	Time
6/26/2018	07:00:00	10.56	11.05	10.79	-0.23	-0.15	-0.19	13.72	75.64	0	0	Time
6/26/2018	07:15:00	10.58	10.89	10.72	-0.23	-0.14	-0.19	13.70	75.83	0	0	Time
6/26/2018	07:30:00	10.60	10.99	10.85	-0.23	-0.15	-0.19	13.70	76.02	0	0	Time
6/26/2018	07:45:00	10.60	10.99	10.85	-0.23	-0.15	-0.19	13.70	76.44	0	0	Time
6/26/2018	08:00:00	10.63	10.96	10.79	-0.24	-0.15	-0.19	13.70	77.08	0	0	Time
6/26/2018	08:15:00	10.50	10.95	10.73	-0.24	-0.15	-0.20	13.70	77.66	0	0	Time
6/26/2018	08:30:00	10.53	10.90	10.75	-0.25	-0.15	-0.20	13.67	78.20	0	0	Time
6/26/2018	08:45:00	10.52	10.99	10.80	-0.25	-0.15	-0.19	13.67	78.75	0	0	Time
6/26/2018	09:00:00	10.49	10.94	10.72	-0.25	-0.15	-0.19	13.67	79.09	0	0	Time
6/26/2018	09:15:00	10.49	10.81	10.70	-0.26	-0.15	-0.20	13.67	79.49	0	0	Time
6/26/2018	09:30:00	10.40	10.73	10.62	-0.26	-0.15	-0.20	13.65	79.86	0	0	Time
6/26/2018	09:45:00	10.48	10.90	10.70	-0.26	-0.15	-0.20	13.64	80.41	0	0	Time
6/26/2018	10:00:00	10.48	10.83	10.65	-0.25	-0.15	-0.20	13.63	81.16	0	0	Time
6/26/2018	10:15:00	10.49	10.83	10.68	-0.25	-0.15	-0.20	13.60	81.79	0	0	Time
6/26/2018	10:30:00	10.55	10.87	10.75	-0.24	-0.16	-0.20	13.60	82.51	0	0	Time
6/26/2018	10:45:00	10.54	10.98	10.76	-0.24	-0.15	-0.20	13.59	83.30	0	0	Time
6/26/2018	11:00:00	10.45	10.85	10.67	-0.24	-0.15	-0.20	13.58	84.20	0	0	Time
6/26/2018	11:15:00	10.66	10.89	10.77	-0.24	-0.14	-0.20	13.57	85.30	0	0	Time
6/26/2018	11:30:00	10.60	10.99	10.85	-0.26	-0.14	-0.21	13.55	86.58	0	0	Time
6/26/2018	11:45:00	10.66	11.02	10.82	-0.26	-0.14	-0.20	13.51	88.34	0	0	Time
6/26/2018	12:00:00	10.74	10.96	10.84	-0.26	-0.14	-0.20	13.49	90.14	0	0	Time

* - Records have been modified
9/13/2018 10:38:51 PM

Audit Trail Report (Without Summary)

Report Name: MasterLink32 Audit Trail Report (Without Summary)

Report Date: 9/13/2018

Report Selections: 1 site, Last 150 Days

Site Name: South Lawrence Telemeter

Site Id: 13245134-13245134

Site Location: Lawrence

Date	Time	P1 Int Low	P1 Int High	P1 Int Average	P2 Int Low	P2 Int High	P2 Int Average	P3 Int Average	Case Temperature	Dig Inp 1 Alarm	---	Log Trigger
		in WC	in WC	in WC	PSIG	PSIG	PSIG	Volts	F	----	----	
6/26/2018	12:15:00	10.65	10.95	10.80	-0.27	-0.14	-0.21	13.45	91.39	0	0	Time
6/26/2018	12:30:00	10.70	11.02	10.88	-0.26	-0.14	-0.21	13.43	92.42	0	0	Time
6/26/2018	12:45:00	10.69	11.05	10.88	-0.26	-0.14	-0.21	13.43	93.45	0	0	Time
6/26/2018	13:00:00	10.68	10.96	10.81	-0.26	-0.14	-0.21	13.40	94.73	0	0	Time
6/26/2018	13:15:00	10.69	10.98	10.85	-0.26	-0.14	-0.20	13.40	95.62	0	0	Time
6/26/2018	13:30:00	10.75	11.07	10.89	-0.30	-0.14	-0.21	13.37	95.62	0	0	Time
6/26/2018	13:45:00	10.71	11.03	10.87	-0.26	-0.14	-0.21	13.39	95.40	0	0	Time
6/26/2018	14:00:00	10.70	11.00	10.87	-0.28	-0.14	-0.21	13.38	95.62	0	0	Time
6/26/2018	14:15:00	10.74	11.05	10.89	-0.26	-0.14	-0.21	13.37	96.49	0	0	Time
6/26/2018	14:30:00	10.68	11.02	10.84	-0.26	-0.15	-0.21	13.35	97.82	0	0	Time
6/26/2018	14:45:00	10.74	11.08	10.90	-0.25	-0.15	-0.21	13.33	98.93	0	0	Time
6/26/2018	15:00:00	10.67	11.00	10.82	-0.26	-0.18	-0.22	13.31	100.06	0	0	Time
6/26/2018	15:15:00	10.64	10.91	10.77	-0.25	-0.18	-0.21	13.31	100.74	0	0	Time
6/26/2018	15:30:00	10.65	10.88	10.76	-0.26	-0.17	-0.21	13.31	99.83	0	0	Time
6/26/2018	15:45:00	10.53	10.88	10.68	-0.26	-0.16	-0.21	13.32	96.93	0	0	Time
6/26/2018	16:00:00	10.48	10.88	10.72	-0.26	-0.14	-0.21	13.36	94.33	0	0	Time
6/26/2018	16:15:00	10.44	10.79	10.65	-0.26	-0.14	-0.21	13.40	92.60	0	0	Time
6/26/2018	16:30:00	10.57	10.85	10.70	-0.27	-0.14	-0.20	13.42	91.39	0	0	Time
6/26/2018	16:45:00	10.46	10.79	10.67	-0.27	-0.14	-0.20	13.43	90.77	0	0	Time
6/26/2018	17:00:00	10.54	10.71	10.63	-0.26	-0.14	-0.20	13.45	90.16	0	0	Time
6/26/2018	17:15:00	10.53	10.80	10.69	-0.26	-0.14	-0.20	13.46	90.16	0	0	Time
6/26/2018	17:30:00	10.55	10.87	10.74	-0.26	-0.14	-0.20	13.45	90.16	0	0	Time

* - Records have been modified
9/13/2018 10:38:51 PM

Audit Trail Report (Without Summary)

Report Name: MasterLink32 Audit Trail Report (Without Summary)

Report Date: 9/13/2018

Report Selections: 1 site, Last 150 Days

Site Name: South Lawrence Telemeter

Site Id: 13245134-13245134

Site Location: Lawrence

Date	Time	P1 Int Low	P1 Int High	P1 Int Average	P2 Int Low	P2 Int High	P2 Int Average	P3 Int Average	Case Temperature	Dig Inp 1 Alarm	---	Log Trigger
		in WC	in WC	in WC	PSIG	PSIG	PSIG	Volts	F	----	----	
6/26/2018	17:45:00	10.64	10.84	10.74	-0.26	-0.14	-0.20	13.45	89.75	0	0	Time
6/26/2018	18:00:00	10.56	10.80	10.70	-0.27	-0.14	-0.20	13.48	89.14	0	0	Time
6/26/2018	18:15:00	10.61	10.89	10.76	-0.26	-0.14	-0.20	13.49	88.14	0	0	Time
6/26/2018	18:30:00	10.52	10.90	10.72	-0.26	-0.14	-0.20	13.50	86.95	0	0	Time
6/26/2018	18:45:00	10.59	10.91	10.78	-0.26	-0.14	-0.21	13.52	85.76	0	0	Time
6/26/2018	19:00:00	10.56	10.80	10.68	-0.26	-0.14	-0.20	13.55	84.59	0	0	Time
6/26/2018	19:15:00	10.49	10.80	10.67	-0.26	-0.15	-0.20	13.55	83.44	0	0	Time
6/26/2018	19:30:00	10.58	10.87	10.75	-0.25	-0.15	-0.20	13.58	82.49	0	0	Time
6/26/2018	19:45:00	10.71	10.99	10.85	-0.25	-0.16	-0.20	13.58	81.54	0	0	Time
6/26/2018	20:00:00	10.66	11.08	10.88	-0.23	-0.15	-0.20	13.60	80.60	0	0	Time
6/26/2018	20:15:00	10.72	11.04	10.86	-0.23	-0.15	-0.19	13.60	80.04	0	0	Time
6/26/2018	20:30:00	10.84	11.17	11.02	-0.24	-0.15	-0.20	13.63	79.49	0	0	Time
6/26/2018	20:45:00	10.93	11.25	11.10	-0.23	-0.15	-0.19	13.64	78.93	0	0	Time
6/26/2018	21:00:00	10.89	11.18	11.00	-0.24	-0.15	-0.19	13.66	78.56	0	0	Time
6/26/2018	21:15:00	10.74	11.33	11.11	-0.23	-0.15	-0.19	13.67	78.03	0	0	Time
6/26/2018	21:30:00	11.03	11.27	11.15	-0.23	-0.15	-0.19	13.67	77.66	0	0	Time
6/26/2018	21:45:00	11.04	11.27	11.18	-0.23	-0.14	-0.19	13.67	77.12	0	0	Time
6/26/2018	22:00:00	10.96	11.40	11.20	-0.23	-0.15	-0.19	13.68	76.75	0	0	Time
6/26/2018	22:15:00	10.95	11.32	11.17	-0.23	-0.15	-0.19	13.70	76.21	0	0	Time
6/26/2018	22:30:00	11.12	11.48	11.33	-0.22	-0.15	-0.19	13.70	75.74	0	0	Time
6/26/2018	22:45:00	11.20	11.45	11.35	-0.22	-0.15	-0.19	13.70	75.30	0	0	Time
6/26/2018	23:00:00	10.97	11.57	11.26	-0.24	-0.15	-0.19	13.71	74.76	0	0	Time

* - Records have been modified
9/13/2018 10:38:51 PM

Audit Trail Report (Without Summary)

Report Name: MasterLink32 Audit Trail Report (Without Summary)

Report Date: 9/13/2018

Report Selections: 1 site, Last 150 Days

Site Name: South Lawrence Telemeter

Site Id: 13245134-13245134

Site Location: Lawrence

Date	Time	P1 Int Low	P1 Int High	P1 Int Average	P2 Int Low	P2 Int High	P2 Int Average	P3 Int Average	Case Temperature	Dig Inp 1 Alarm	---	Log Trigger
		in WC	in WC	in WC	PSIG	PSIG	PSIG	Volts	F	----	----	
6/26/2018	23:15:00	11.18	11.42	11.30	-0.24	-0.15	-0.19	13.73	74.40	0	0	Time
6/26/2018	23:30:00	11.02	11.59	11.37	-0.22	-0.15	-0.19	13.73	74.04	0	0	Time
6/26/2018	23:45:00	11.15	11.55	11.36	-0.24	-0.15	-0.19	13.73	73.50	0	0	Time
6/27/2018	00:00:00	11.23	11.51	11.40	-0.25	-0.15	-0.19	13.73	73.15	0	0	Time
6/27/2018	00:15:00	11.31	11.54	11.42	-0.23	-0.15	-0.19	13.75	72.87	0	0	Time
6/27/2018	00:30:00	11.23	11.68	11.42	-0.22	-0.15	-0.19	13.76	72.59	0	0	Time
6/27/2018	00:45:00	11.27	11.64	11.47	-0.23	-0.15	-0.19	13.76	72.24	0	0	Time
6/27/2018	01:00:00	11.23	11.56	11.38	-0.23	-0.15	-0.19	13.76	71.98	0	0	Time
6/27/2018	01:15:00	11.12	11.49	11.33	-0.23	-0.14	-0.19	13.76	71.71	0	0	Time
6/27/2018	01:30:00	11.27	11.49	11.39	-0.25	-0.14	-0.19	13.76	71.54	0	0	Time
6/27/2018	01:45:00	11.21	11.61	11.43	-0.24	-0.14	-0.19	13.76	71.37	0	0	Time
6/27/2018	02:00:00	11.24	11.53	11.36	-0.23	-0.15	-0.19	13.79	71.22	0	0	Time
6/27/2018	02:15:00	11.24	11.54	11.38	-0.23	-0.15	-0.18	13.79	71.05	0	0	Time
6/27/2018	02:30:00	11.20	11.54	11.42	-0.23	-0.15	-0.19	13.79	70.84	0	0	Time
6/27/2018	02:45:00	11.18	11.50	11.36	-0.23	-0.14	-0.18	13.79	70.70	0	0	Time
6/27/2018	03:00:00	10.78	11.46	11.18	-0.24	-0.14	-0.19	13.79	70.53	0	0	Time
6/27/2018	03:15:00	11.14	11.41	11.29	-0.23	-0.15	-0.19	13.79	70.25	0	0	Time
6/27/2018	03:30:00	11.06	11.33	11.19	-0.23	-0.14	-0.19	13.81	70.05	0	0	Time
6/27/2018	03:45:00	10.89	11.17	11.04	-0.26	-0.15	-0.19	13.82	69.83	0	0	Time
6/27/2018	04:00:00	10.71	11.10	10.92	-0.24	-0.14	-0.18	13.82	69.72	0	0	Time
6/27/2018	04:15:00	10.70	11.14	10.95	-0.23	-0.14	-0.19	13.82	69.57	0	0	Time
6/27/2018	04:30:00	10.74	11.14	10.93	-0.22	-0.14	-0.18	13.82	69.36	0	0	Time

* - Records have been modified
9/13/2018 10:38:51 PM

Audit Trail Report (Without Summary)

Report Name: MasterLink32 Audit Trail Report (Without Summary)

Report Date: 9/13/2018

Report Selections: 1 site, Last 150 Days

Site Name: South Lawrence Telemeter

Site Id: 13245134-13245134

Site Location: Lawrence

Date	Time	P1 Int Low	P1 Int High	P1 Int Average	P2 Int Low	P2 Int High	P2 Int Average	P3 Int Average	Case Temperature	Dig Inp 1 Alarm	---	Log Trigger
		in WC	in WC	in WC	PSIG	PSIG	PSIG	Volts	F	----	----	
6/27/2018	04:45:00	10.69	10.95	10.81	-0.22	-0.15	-0.18	13.82	69.13	0	0	Time
6/27/2018	05:00:00	10.61	10.83	10.75	-0.23	-0.14	-0.18	13.82	68.96	0	0	Time
6/27/2018	05:15:00	10.51	11.02	10.72	-0.24	-0.15	-0.18	13.82	68.97	0	0	Time
6/27/2018	05:30:00	10.52	10.91	10.74	-0.23	-0.14	-0.19	13.82	69.31	0	0	Time
6/27/2018	05:45:00	10.65	10.87	10.75	-0.25	-0.14	-0.19	13.82	69.84	0	0	Time
6/27/2018	06:00:00	10.61	10.93	10.76	-0.25	-0.14	-0.19	13.82	70.22	0	0	Time
6/27/2018	06:15:00	10.49	10.86	10.72	-0.22	-0.14	-0.18	13.82	70.52	0	0	Time
6/27/2018	06:30:00	10.45	10.96	10.77	-0.22	-0.15	-0.19	13.79	70.70	0	0	Time
6/27/2018	06:45:00	10.52	10.85	10.67	-0.23	-0.14	-0.19	13.79	71.02	0	0	Time
6/27/2018	07:00:00	10.64	10.97	10.82	-0.23	-0.15	-0.19	13.79	71.38	0	0	Time
6/27/2018	07:15:00	10.61	10.84	10.71	-0.23	-0.14	-0.19	13.79	71.88	0	0	Time
6/27/2018	07:30:00	10.68	11.08	10.90	-0.22	-0.15	-0.19	13.76	72.42	0	0	Time
6/27/2018	07:45:00	10.64	10.96	10.78	-0.24	-0.15	-0.19	13.76	72.95	0	0	Time
6/27/2018	08:00:00	10.58	10.99	10.79	-0.23	-0.14	-0.19	13.76	73.49	0	0	Time
6/27/2018	08:15:00	10.54	10.91	10.73	-0.23	-0.15	-0.19	13.75	74.05	0	0	Time
6/27/2018	08:30:00	10.61	10.98	10.78	-0.22	-0.15	-0.19	13.73	74.74	0	0	Time
6/27/2018	08:45:00	10.50	10.85	10.67	-0.23	-0.15	-0.19	13.73	75.30	0	0	Time
6/27/2018	09:00:00	10.52	10.86	10.71	-0.23	-0.15	-0.19	13.72	76.00	0	0	Time
6/27/2018	09:15:00	10.52	10.94	10.74	-0.24	-0.14	-0.19	13.70	76.63	0	0	Time
6/27/2018	09:30:00	10.43	10.89	10.73	-0.24	-0.15	-0.19	13.70	77.31	0	0	Time
6/27/2018	09:45:00	10.55	10.91	10.72	-0.25	-0.14	-0.20	13.69	78.03	0	0	Time
6/27/2018	10:00:00	10.47	10.79	10.65	-0.25	-0.14	-0.19	13.67	78.80	0	0	Time

* - Records have been modified
9/13/2018 10:38:51 PM

Audit Trail Report (Without Summary)

Report Name: MasterLink32 Audit Trail Report (Without Summary)

Report Date: 9/13/2018

Report Selections: 1 site, Last 150 Days

Site Name: South Lawrence Telemeter

Site Id: 13245134-13245134

Site Location: Lawrence

Date	Time	P1 Int Low	P1 Int High	P1 Int Average	P2 Int Low	P2 Int High	P2 Int Average	P3 Int Average	Case Temperature	Dig Inp 1 Alarm	---	Log Trigger
		in WC	in WC	in WC	PSIG	PSIG	PSIG	Volts	F	----	----	
6/27/2018	10:15:00	10.57	10.84	10.71	-0.26	-0.13	-0.20	13.67	79.68	0	0	Time
6/27/2018	10:30:00	10.56	10.89	10.72	-0.25	-0.14	-0.19	13.64	80.59	0	0	Time
6/27/2018	10:45:00	10.56	10.84	10.71	-0.26	-0.15	-0.20	13.62	81.32	0	0	Time
6/27/2018	11:00:00	10.50	10.91	10.72	-0.25	-0.15	-0.20	13.60	81.91	0	0	Time
6/27/2018	11:15:00	10.59	10.95	10.80	-0.25	-0.15	-0.20	13.61	82.67	0	0	Time
6/27/2018	11:30:00	10.70	10.93	10.81	-0.25	-0.14	-0.20	13.58	83.82	0	0	Time
6/27/2018	11:45:00	10.73	11.09	10.88	-0.24	-0.15	-0.20	13.57	85.17	0	0	Time
6/27/2018	12:00:00	10.67	10.98	10.83	-0.25	-0.15	-0.20	13.54	86.74	0	0	Time
6/27/2018	12:15:00	10.62	10.98	10.81	-0.26	-0.14	-0.20	13.51	88.35	0	0	Time
6/27/2018	12:30:00	10.68	11.01	10.90	-0.26	-0.14	-0.21	13.49	90.04	0	0	Time
6/27/2018	12:45:00	10.73	11.04	10.91	-0.26	-0.14	-0.20	13.45	91.79	0	0	Time
6/27/2018	13:00:00	10.71	11.02	10.87	-0.26	-0.14	-0.21	13.43	93.27	0	0	Time
6/27/2018	13:15:00	10.70	10.97	10.87	-0.26	-0.14	-0.21	13.40	94.34	0	0	Time
6/27/2018	13:30:00	10.52	10.99	10.82	-0.27	-0.14	-0.21	13.40	95.62	0	0	Time
6/27/2018	13:45:00	10.66	11.03	10.90	-0.26	-0.14	-0.21	13.37	96.85	0	0	Time
6/27/2018	14:00:00	10.83	11.09	10.93	-0.26	-0.15	-0.21	13.35	97.82	0	0	Time
6/27/2018	14:15:00	10.64	10.96	10.80	-0.26	-0.15	-0.21	13.34	98.49	0	0	Time
6/27/2018	14:30:00	10.76	11.04	10.91	-0.25	-0.15	-0.21	13.31	98.91	0	0	Time
6/27/2018	14:45:00	10.68	11.00	10.84	-0.26	-0.16	-0.21	13.31	99.14	0	0	Time
6/27/2018	15:00:00	10.71	10.99	10.87	-0.25	-0.16	-0.21	13.31	99.24	0	0	Time
6/27/2018	15:15:00	10.64	11.03	10.84	-0.24	-0.17	-0.21	13.31	99.37	0	0	Time
6/27/2018	15:30:00	10.59	10.99	10.83	-0.25	-0.17	-0.21	13.31	99.55	0	0	Time

* - Records have been modified
9/13/2018 10:38:51 PM

Audit Trail Report (Without Summary)

Report Name: MasterLink32 Audit Trail Report (Without Summary)

Report Date: 9/13/2018

Report Selections: 1 site, Last 150 Days

Site Name: South Lawrence Telemeter

Site Id: 13245134-13245134

Site Location: Lawrence

Date	Time	P1 Int Low	P1 Int High	P1 Int Average	P2 Int Low	P2 Int High	P2 Int Average	P3 Int Average	Case Temperature	Dig Inp 1 Alarm	---	Log Trigger
		in WC	in WC	in WC	PSIG	PSIG	PSIG	Volts	F	----	----	
6/27/2018	15:45:00	10.67	10.91	10.79	-0.24	-0.18	-0.21	13.31	99.37	0	0	Time
6/27/2018	16:00:00	10.56	10.84	10.72	-0.25	-0.16	-0.21	13.31	98.51	0	0	Time
6/27/2018	16:15:00	10.48	10.90	10.74	-0.26	-0.15	-0.21	13.33	97.57	0	0	Time
6/27/2018	16:30:00	10.53	10.93	10.75	-0.27	-0.15	-0.21	13.34	96.71	0	0	Time
6/27/2018	16:45:00	10.54	10.98	10.79	-0.27	-0.15	-0.21	13.36	96.00	0	0	Time
6/27/2018	17:00:00	10.56	10.80	10.68	-0.26	-0.14	-0.21	13.37	95.40	0	0	Time
6/27/2018	17:15:00	10.55	10.91	10.72	-0.27	-0.14	-0.21	13.38	94.95	0	0	Time
6/27/2018	17:30:00	10.56	10.88	10.75	-0.26	-0.14	-0.21	13.40	94.30	0	0	Time
6/27/2018	17:45:00	10.50	10.76	10.66	-0.26	-0.14	-0.21	13.40	93.24	0	0	Time
6/27/2018	18:00:00	10.60	10.86	10.72	-0.27	-0.14	-0.20	13.42	91.99	0	0	Time
6/27/2018	18:15:00	10.61	10.91	10.76	-0.26	-0.14	-0.20	13.43	90.76	0	0	Time
6/27/2018	18:30:00	10.56	10.99	10.79	-0.26	-0.14	-0.20	13.45	89.53	0	0	Time
6/27/2018	18:45:00	10.48	10.85	10.70	-0.26	-0.14	-0.20	13.47	88.33	0	0	Time
6/27/2018	19:00:00	10.51	10.93	10.75	-0.26	-0.14	-0.20	13.49	87.35	0	0	Time
6/27/2018	19:15:00	10.65	10.94	10.83	-0.26	-0.14	-0.21	13.51	86.28	0	0	Time
6/27/2018	19:30:00	10.63	10.92	10.78	-0.26	-0.14	-0.20	13.53	85.15	0	0	Time
6/27/2018	19:45:00	10.66	10.85	10.75	-0.26	-0.14	-0.20	13.55	84.20	0	0	Time
6/27/2018	20:00:00	10.71	11.13	10.92	-0.25	-0.15	-0.20	13.56	83.24	0	0	Time
6/27/2018	20:15:00	10.82	11.08	10.91	-0.25	-0.14	-0.20	13.58	82.28	0	0	Time
6/27/2018	20:30:00	10.70	11.09	10.91	-0.24	-0.15	-0.20	13.59	81.35	0	0	Time
6/27/2018	20:45:00	10.84	11.15	11.00	-0.24	-0.15	-0.20	13.60	80.52	0	0	Time
6/27/2018	21:00:00	10.80	11.21	11.02	-0.24	-0.15	-0.19	13.61	79.66	0	0	Time

* - Records have been modified
9/13/2018 10:38:51 PM

Audit Trail Report (Without Summary)

Report Name: MasterLink32 Audit Trail Report (Without Summary)

Report Date: 9/13/2018

Report Selections: 1 site, Last 150 Days

Site Name: South Lawrence Telemeter

Site Id: 13245134-13245134

Site Location: Lawrence

Date	Time	P1 Int Low	P1 Int High	P1 Int Average	P2 Int Low	P2 Int High	P2 Int Average	P3 Int Average	Case Temperature	Dig Inp 1 Alarm	---	Log Trigger
		in WC	in WC	in WC	PSIG	PSIG	PSIG	Volts	F	----	----	
6/27/2018	21:15:00	11.06	11.33	11.18	-0.23	-0.15	-0.19	13.64	78.92	0	0	Time
6/27/2018	21:30:00	10.99	11.35	11.15	-0.23	-0.15	-0.19	13.66	78.18	0	0	Time
6/27/2018	21:45:00	10.89	11.35	11.17	-0.23	-0.14	-0.19	13.67	77.46	0	0	Time
6/27/2018	22:00:00	10.83	11.40	11.15	-0.23	-0.15	-0.19	13.67	76.75	0	0	Time
6/27/2018	22:15:00	10.96	11.48	11.18	-0.23	-0.15	-0.19	13.70	76.06	0	0	Time
6/27/2018	22:30:00	11.08	11.45	11.24	-0.23	-0.15	-0.19	13.70	75.49	0	0	Time
6/27/2018	22:45:00	11.01	11.49	11.31	-0.24	-0.15	-0.19	13.70	75.02	0	0	Time
6/27/2018	23:00:00	11.00	11.42	11.24	-0.23	-0.15	-0.19	13.72	74.57	0	0	Time
6/27/2018	23:15:00	11.22	11.54	11.37	-0.24	-0.15	-0.19	13.73	74.04	0	0	Time
6/27/2018	23:30:00	11.15	11.50	11.31	-0.23	-0.15	-0.19	13.73	73.67	0	0	Time
6/27/2018	23:45:00	11.27	11.52	11.43	-0.23	-0.15	-0.19	13.73	73.14	0	0	Time
6/28/2018	00:00:00	11.12	11.60	11.41	-0.23	-0.15	-0.18	13.75	72.80	0	0	Time
6/28/2018	00:15:00	10.99	11.63	11.37	-0.23	-0.14	-0.19	13.76	72.44	0	0	Time
6/28/2018	00:30:00	11.33	11.63	11.48	-0.24	-0.15	-0.19	13.76	72.09	0	0	Time
6/28/2018	00:45:00	11.40	11.65	11.52	-0.24	-0.14	-0.19	13.76	71.88	0	0	Time
6/28/2018	01:00:00	11.04	11.65	11.40	-0.24	-0.14	-0.19	13.76	71.74	0	0	Time
6/28/2018	01:15:00	11.20	11.56	11.42	-0.26	-0.15	-0.19	13.76	71.56	0	0	Time
6/28/2018	01:30:00	11.33	11.65	11.52	-0.25	-0.14	-0.19	13.76	71.39	0	0	Time
6/28/2018	01:45:00	11.34	11.66	11.53	-0.25	-0.15	-0.19	13.79	71.20	0	0	Time
6/28/2018	02:00:00	11.27	11.61	11.45	-0.24	-0.15	-0.19	13.79	71.05	0	0	Time
6/28/2018	02:15:00	11.22	11.51	11.39	-0.24	-0.15	-0.18	13.79	70.92	0	0	Time
6/28/2018	02:30:00	11.35	11.69	11.55	-0.25	-0.14	-0.18	13.79	70.86	0	0	Time

* - Records have been modified
9/13/2018 10:38:51 PM

Audit Trail Report (Without Summary)

Report Name: MasterLink32 Audit Trail Report (Without Summary)

Report Date: 9/13/2018

Report Selections: 1 site, Last 150 Days

Site Name: South Lawrence Telemeter

Site Id: 13245134-13245134

Site Location: Lawrence

Date	Time	P1 Int Low	P1 Int High	P1 Int Average	P2 Int Low	P2 Int High	P2 Int Average	P3 Int Average	Case Temperature	Dig Inp 1 Alarm	---	Log Trigger
		in WC	in WC	in WC	PSIG	PSIG	PSIG	Volts	F	----	----	
6/28/2018	02:45:00	11.33	11.62	11.49	-0.22	-0.14	-0.19	13.79	70.87	0	0	Time
6/28/2018	03:00:00	11.29	11.50	11.41	-0.23	-0.14	-0.18	13.79	70.85	0	0	Time
6/28/2018	03:15:00	11.26	11.47	11.37	-0.23	-0.14	-0.18	13.79	70.86	0	0	Time
6/28/2018	03:30:00	11.01	11.53	11.29	-0.23	-0.15	-0.18	13.79	70.87	0	0	Time
6/28/2018	03:45:00	11.16	11.41	11.26	-0.23	-0.15	-0.19	13.79	70.87	0	0	Time
6/28/2018	04:00:00	11.13	11.39	11.27	-0.23	-0.15	-0.18	13.79	70.87	0	0	Time
6/28/2018	04:15:00	10.99	11.33	11.15	-0.23	-0.15	-0.18	13.79	70.87	0	0	Time
6/28/2018	04:30:00	10.95	11.30	11.13	-0.22	-0.15	-0.19	13.79	70.90	0	0	Time
6/28/2018	04:45:00	10.89	11.23	11.02	-0.24	-0.15	-0.19	13.79	70.90	0	0	Time
6/28/2018	05:00:00	10.85	11.13	10.99	-0.22	-0.14	-0.18	13.79	70.88	0	0	Time
6/28/2018	05:15:00	10.89	11.13	11.02	-0.22	-0.15	-0.18	13.79	70.86	0	0	Time
6/28/2018	05:30:00	10.81	11.17	10.99	-0.24	-0.15	-0.19	13.79	70.90	0	0	Time
6/28/2018	05:45:00	10.77	11.11	10.94	-0.22	-0.14	-0.19	13.79	71.03	0	0	Time
6/28/2018	06:00:00	10.73	11.09	10.89	-0.24	-0.14	-0.19	13.79	71.08	0	0	Time
6/28/2018	06:15:00	10.57	11.05	10.86	-0.23	-0.14	-0.19	13.79	71.20	0	0	Time
6/28/2018	06:30:00	10.60	10.95	10.72	-0.23	-0.15	-0.18	13.79	71.39	0	0	Time
6/28/2018	06:45:00	10.57	10.95	10.74	-0.22	-0.14	-0.19	13.79	71.56	0	0	Time
6/28/2018	07:00:00	10.56	10.89	10.68	-0.23	-0.15	-0.19	13.77	72.07	0	0	Time
6/28/2018	07:15:00	10.52	10.92	10.75	-0.24	-0.15	-0.19	13.76	72.59	0	0	Time
6/28/2018	07:30:00	10.58	10.84	10.74	-0.22	-0.15	-0.19	13.76	73.03	0	0	Time
6/28/2018	07:45:00	10.70	10.89	10.80	-0.23	-0.15	-0.19	13.76	73.50	0	0	Time
6/28/2018	08:00:00	10.54	10.86	10.71	-0.23	-0.14	-0.19	13.76	73.72	0	0	Time

* - Records have been modified
9/13/2018 10:38:51 PM

Audit Trail Report (Without Summary)

Report Name: MasterLink32 Audit Trail Report (Without Summary)

Report Date: 9/13/2018

Report Selections: 1 site, Last 150 Days

Site Name: South Lawrence Telemeter

Site Id: 13245134-13245134

Site Location: Lawrence

Date	Time	P1 Int Low	P1 Int High	P1 Int Average	P2 Int Low	P2 Int High	P2 Int Average	P3 Int Average	Case Temperature	Dig Inp 1 Alarm	---	Log Trigger
		in WC	in WC	in WC	PSIG	PSIG	PSIG	Volts	F	----	----	
6/28/2018	08:15:00	10.52	10.82	10.66	-0.22	-0.14	-0.19	13.73	74.04	0	0	Time
6/28/2018	08:30:00	10.53	10.88	10.73	-0.22	-0.14	-0.19	13.73	74.21	0	0	Time
6/28/2018	08:45:00	10.41	10.78	10.65	-0.22	-0.15	-0.19	13.73	74.39	0	0	Time
6/28/2018	09:00:00	10.45	10.74	10.61	-0.23	-0.14	-0.19	13.73	74.57	0	0	Time
6/28/2018	09:15:00	10.45	10.70	10.60	-0.23	-0.15	-0.19	13.73	74.75	0	0	Time
6/28/2018	09:30:00	10.43	10.86	10.68	-0.23	-0.15	-0.19	13.73	74.70	0	0	Time
6/28/2018	09:45:00	10.45	10.69	10.61	-0.23	-0.14	-0.19	13.73	74.58	0	0	Time
6/28/2018	10:00:00	10.42	10.70	10.56	-0.22	-0.14	-0.19	13.73	74.57	0	0	Time
6/28/2018	10:15:00	10.49	10.78	10.63	-0.22	-0.15	-0.19	13.73	74.75	0	0	Time
6/28/2018	10:30:00	10.35	10.66	10.56	-0.23	-0.15	-0.19	13.73	75.18	0	0	Time
6/28/2018	10:45:00	10.55	10.87	10.70	-0.23	-0.14	-0.19	13.73	75.64	0	0	Time
6/28/2018	11:00:00	10.48	10.81	10.67	-0.24	-0.15	-0.19	13.70	75.83	0	0	Time
6/28/2018	11:15:00	10.55	10.85	10.72	-0.22	-0.14	-0.19	13.70	75.83	0	0	Time
6/28/2018	11:30:00	10.61	10.85	10.76	-0.22	-0.15	-0.19	13.71	75.47	0	0	Time
6/28/2018	11:45:00	10.57	10.89	10.72	-0.22	-0.14	-0.19	13.73	74.93	0	0	Time
6/28/2018	12:00:00	10.58	10.89	10.76	-0.22	-0.14	-0.19	13.73	74.44	0	0	Time
6/28/2018	12:15:00	10.58	10.86	10.74	-0.23	-0.14	-0.19	13.73	74.02	0	0	Time
6/28/2018	12:30:00	10.56	10.94	10.77	-0.22	-0.15	-0.19	13.73	73.54	0	0	Time
6/28/2018	12:45:00	10.64	10.86	10.75	-0.23	-0.15	-0.19	13.74	73.14	0	0	Time
6/28/2018	13:00:00	10.67	11.00	10.81	-0.22	-0.14	-0.18	13.76	72.79	0	0	Time
6/28/2018	13:15:00	10.63	10.96	10.80	-0.22	-0.15	-0.19	13.76	72.31	0	0	Time
6/28/2018	13:30:00	10.76	11.04	10.92	-0.23	-0.14	-0.19	13.76	72.07	0	0	Time

* - Records have been modified
9/13/2018 10:38:51 PM

Audit Trail Report (Without Summary)

Report Name: MasterLink32 Audit Trail Report (Without Summary)

Report Date: 9/13/2018

Report Selections: 1 site, Last 150 Days

Site Name: South Lawrence Telemeter

Site Id: 13245134-13245134

Site Location: Lawrence

Date	Time	P1 Int Low	P1 Int High	P1 Int Average	P2 Int Low	P2 Int High	P2 Int Average	P3 Int Average	Case Temperature	Dig Inp 1 Alarm	---	Log Trigger
		in WC	in WC	in WC	PSIG	PSIG	PSIG	Volts	F	----	----	
6/28/2018	13:45:00	10.69	10.89	10.80	-0.22	-0.15	-0.19	13.76	71.87	0	0	Time
6/28/2018	14:00:00	10.76	11.04	10.87	-0.25	-0.15	-0.19	13.76	71.60	0	0	Time
6/28/2018	14:15:00	10.69	11.05	10.90	-0.24	-0.14	-0.18	13.76	71.44	0	0	Time
6/28/2018	14:30:00	10.67	11.00	10.83	-0.25	-0.15	-0.19	13.79	71.35	0	0	Time
6/28/2018	14:45:00	10.65	11.01	10.84	-0.22	-0.15	-0.19	13.79	71.22	0	0	Time
6/28/2018	15:00:00	10.69	11.01	10.84	-0.23	-0.15	-0.19	13.79	71.22	0	0	Time
6/28/2018	15:15:00	10.62	11.02	10.84	-0.23	-0.15	-0.19	13.79	71.18	0	0	Time
6/28/2018	15:30:00	10.60	11.01	10.79	-0.23	-0.14	-0.19	13.79	71.21	0	0	Time
6/28/2018	15:45:00	10.68	11.04	10.88	-0.23	-0.14	-0.18	13.79	71.26	0	0	Time
6/28/2018	16:00:00	10.68	11.01	10.85	-0.23	-0.15	-0.19	13.79	71.38	0	0	Time
6/28/2018	16:15:00	10.62	10.99	10.82	-0.24	-0.15	-0.19	13.79	71.51	0	0	Time
6/28/2018	16:30:00	10.60	10.91	10.76	-0.23	-0.14	-0.19	13.79	71.56	0	0	Time
6/28/2018	16:45:00	10.55	10.91	10.77	-0.24	-0.15	-0.19	13.79	71.55	0	0	Time
6/28/2018	17:00:00	10.68	11.04	10.82	-0.23	-0.15	-0.19	13.79	71.54	0	0	Time
6/28/2018	17:15:00	10.64	10.95	10.78	-0.24	-0.15	-0.19	13.79	71.49	0	0	Time
6/28/2018	17:30:00	10.68	10.93	10.81	-0.22	-0.15	-0.19	13.79	71.39	0	0	Time
6/28/2018	17:45:00	10.57	10.97	10.83	-0.23	-0.14	-0.19	13.79	71.37	0	0	Time
6/28/2018	18:00:00	10.65	10.89	10.76	-0.24	-0.15	-0.19	13.79	71.22	0	0	Time
6/28/2018	18:15:00	10.57	11.03	10.83	-0.23	-0.15	-0.19	13.79	71.19	0	0	Time
6/28/2018	18:30:00	10.56	10.97	10.81	-0.22	-0.15	-0.19	13.79	71.02	0	0	Time
6/28/2018	18:45:00	10.64	11.01	10.82	-0.23	-0.14	-0.19	13.79	70.86	0	0	Time
6/28/2018	19:00:00	10.65	10.97	10.85	-0.24	-0.15	-0.19	13.79	70.69	0	0	Time

* - Records have been modified
9/13/2018 10:38:51 PM

Audit Trail Report (Without Summary)

Report Name: MasterLink32 Audit Trail Report (Without Summary)

Report Date: 9/13/2018

Report Selections: 1 site, Last 150 Days

Site Name: South Lawrence Telemeter

Site Id: 13245134-13245134

Site Location: Lawrence

Date	Time	P1 Int Low	P1 Int High	P1 Int Average	P2 Int Low	P2 Int High	P2 Int Average	P3 Int Average	Case Temperature	Dig Inp 1 Alarm	---	Log Trigger
		in WC	in WC	in WC	PSIG	PSIG	PSIG	Volts	F	----	----	
6/28/2018	19:15:00	10.66	11.10	10.91	-0.25	-0.14	-0.19	13.79	70.61	0	0	Time
6/28/2018	19:30:00	10.75	11.06	10.92	-0.24	-0.15	-0.19	13.79	70.50	0	0	Time
6/28/2018	19:45:00	10.69	11.13	10.98	-0.23	-0.14	-0.19	13.79	70.35	0	0	Time
6/28/2018	20:00:00	10.89	11.15	11.03	-0.23	-0.14	-0.18	13.79	70.18	0	0	Time
6/28/2018	20:15:00	10.86	11.22	11.01	-0.24	-0.14	-0.18	13.81	70.18	0	0	Time
6/28/2018	20:30:00	10.81	11.28	11.09	-0.23	-0.14	-0.18	13.82	70.18	0	0	Time
6/28/2018	20:45:00	10.99	11.33	11.18	-0.24	-0.14	-0.18	13.82	70.18	0	0	Time
6/28/2018	21:00:00	10.85	11.26	11.09	-0.24	-0.14	-0.18	13.82	70.01	0	0	Time
6/28/2018	21:15:00	11.16	11.43	11.30	-0.24	-0.15	-0.18	13.82	70.01	0	0	Time
6/28/2018	21:30:00	11.00	11.46	11.22	-0.23	-0.15	-0.19	13.82	70.01	0	0	Time
6/28/2018	21:45:00	11.14	11.46	11.29	-0.22	-0.14	-0.18	13.82	69.84	0	0	Time
6/28/2018	22:00:00	11.14	11.37	11.27	-0.23	-0.14	-0.18	13.82	69.84	0	0	Time
6/28/2018	22:15:00	11.10	11.58	11.35	-0.25	-0.14	-0.18	13.82	69.84	0	0	Time
6/28/2018	22:30:00	11.10	11.43	11.28	-0.24	-0.15	-0.18	13.82	69.84	0	0	Time
6/28/2018	22:45:00	11.11	11.43	11.29	-0.24	-0.13	-0.18	13.82	69.79	0	0	Time
6/28/2018	23:00:00	11.06	11.52	11.31	-0.25	-0.15	-0.18	13.82	69.66	0	0	Time
6/28/2018	23:15:00	11.26	11.62	11.49	-0.24	-0.15	-0.18	13.82	69.66	0	0	Time
6/28/2018	23:30:00	11.26	11.54	11.39	-0.22	-0.14	-0.18	13.82	69.49	0	0	Time
6/28/2018	23:45:00	11.27	11.63	11.51	-0.23	-0.14	-0.18	13.82	69.49	0	0	Time
6/29/2018	00:00:00	11.34	11.61	11.47	-0.25	-0.14	-0.18	13.82	69.31	0	0	Time
6/29/2018	00:15:00	11.26	11.67	11.47	-0.23	-0.13	-0.18	13.82	69.31	0	0	Time
6/29/2018	00:30:00	11.23	11.63	11.47	-0.22	-0.14	-0.18	13.82	69.31	0	0	Time

* - Records have been modified
9/13/2018 10:38:51 PM

Audit Trail Report (Without Summary)

Report Name: MasterLink32 Audit Trail Report (Without Summary)

Report Date: 9/13/2018

Report Selections: 1 site, Last 150 Days

Site Name: South Lawrence Telemeter

Site Id: 13245134-13245134

Site Location: Lawrence

Date	Time	P1 Int Low	P1 Int High	P1 Int Average	P2 Int Low	P2 Int High	P2 Int Average	P3 Int Average	Case Temperature	Dig Inp 1 Alarm	---	Log Trigger
		in WC	in WC	in WC	PSIG	PSIG	PSIG	Volts	F	----	----	
6/29/2018	00:45:00	11.35	11.72	11.54	-0.22	-0.14	-0.18	13.82	69.31	0	0	Time
6/29/2018	01:00:00	11.31	11.59	11.45	-0.23	-0.14	-0.18	13.82	69.31	0	0	Time
6/29/2018	01:15:00	11.39	11.63	11.50	-0.24	-0.14	-0.18	13.82	69.31	0	0	Time
6/29/2018	01:30:00	11.31	11.60	11.49	-0.23	-0.15	-0.18	13.82	69.31	0	0	Time
6/29/2018	01:45:00	11.36	11.71	11.52	-0.23	-0.14	-0.18	13.82	69.31	0	0	Time
6/29/2018	02:00:00	11.21	11.50	11.39	-0.24	-0.15	-0.18	13.82	69.31	0	0	Time
6/29/2018	02:15:00	11.32	11.70	11.51	-0.23	-0.15	-0.18	13.82	69.44	0	0	Time
6/29/2018	02:30:00	11.27	11.67	11.49	-0.24	-0.15	-0.18	13.82	69.49	0	0	Time
6/29/2018	02:45:00	11.35	11.75	11.54	-0.23	-0.15	-0.18	13.82	69.49	0	0	Time
6/29/2018	03:00:00	11.34	11.63	11.48	-0.24	-0.15	-0.18	13.82	69.49	0	0	Time
6/29/2018	03:15:00	11.27	11.63	11.45	-0.24	-0.15	-0.18	13.82	69.49	0	0	Time
6/29/2018	03:30:00	11.18	11.43	11.32	-0.23	-0.15	-0.18	13.82	69.49	0	0	Time
6/29/2018	03:45:00	11.23	11.55	11.39	-0.23	-0.14	-0.18	13.82	69.41	0	0	Time
6/29/2018	04:00:00	11.10	11.43	11.24	-0.23	-0.14	-0.18	13.82	69.31	0	0	Time
6/29/2018	04:15:00	10.94	11.39	11.23	-0.23	-0.15	-0.18	13.82	69.31	0	0	Time
6/29/2018	04:30:00	11.02	11.35	11.23	-0.24	-0.14	-0.18	13.82	69.31	0	0	Time
6/29/2018	04:45:00	11.06	11.39	11.23	-0.23	-0.15	-0.18	13.82	69.31	0	0	Time
6/29/2018	05:00:00	10.90	11.27	11.08	-0.23	-0.15	-0.18	13.82	69.15	0	0	Time
6/29/2018	05:15:00	10.86	11.31	11.12	-0.24	-0.13	-0.18	13.82	69.14	0	0	Time
6/29/2018	05:30:00	10.74	11.15	10.97	-0.23	-0.15	-0.19	13.82	69.14	0	0	Time
6/29/2018	05:45:00	10.96	11.23	11.09	-0.23	-0.14	-0.18	13.82	69.14	0	0	Time
6/29/2018	06:00:00	10.63	11.12	10.90	-0.24	-0.14	-0.18	13.82	69.14	0	0	Time

* - Records have been modified
9/13/2018 10:38:51 PM

Audit Trail Report (Without Summary)

Report Name: MasterLink32 Audit Trail Report (Without Summary)

Report Date: 9/13/2018

Report Selections: 1 site, Last 150 Days

Site Name: South Lawrence Telemeter

Site Id: 13245134-13245134

Site Location: Lawrence

Date	Time	P1 Int Low	P1 Int High	P1 Int Average	P2 Int Low	P2 Int High	P2 Int Average	P3 Int Average	Case Temperature	Dig Inp 1 Alarm	---	Log Trigger
		in WC	in WC	in WC	PSIG	PSIG	PSIG	Volts	F	----	----	
6/29/2018	06:15:00	10.74	11.06	10.89	-0.24	-0.15	-0.19	13.82	69.31	0	0	Time
6/29/2018	06:30:00	10.74	10.94	10.82	-0.23	-0.15	-0.19	13.82	69.49	0	0	Time
6/29/2018	06:45:00	10.65	10.91	10.82	-0.23	-0.14	-0.18	13.82	70.01	0	0	Time
6/29/2018	07:00:00	10.65	10.98	10.80	-0.23	-0.15	-0.19	13.82	70.35	0	0	Time
6/29/2018	07:15:00	10.50	10.86	10.70	-0.23	-0.14	-0.19	13.80	70.70	0	0	Time
6/29/2018	07:30:00	10.45	10.97	10.74	-0.24	-0.15	-0.19	13.79	71.05	0	0	Time
6/29/2018	07:45:00	10.65	10.93	10.79	-0.23	-0.15	-0.19	13.79	71.22	0	0	Time
6/29/2018	08:00:00	10.48	10.74	10.63	-0.22	-0.15	-0.19	13.79	71.38	0	0	Time
6/29/2018	08:15:00	10.41	10.96	10.75	-0.24	-0.15	-0.19	13.79	71.54	0	0	Time
6/29/2018	08:30:00	10.52	10.85	10.72	-0.23	-0.15	-0.19	13.79	71.73	0	0	Time
6/29/2018	08:45:00	10.48	10.80	10.65	-0.24	-0.15	-0.19	13.76	71.89	0	0	Time
6/29/2018	09:00:00	10.44	10.79	10.63	-0.24	-0.15	-0.18	13.76	71.98	0	0	Time
6/29/2018	09:15:00	10.47	10.78	10.60	-0.23	-0.15	-0.19	13.76	72.03	0	0	Time
6/29/2018	09:30:00	10.40	10.70	10.57	-0.23	-0.15	-0.19	13.76	71.96	0	0	Time
6/29/2018	09:45:00	10.40	10.86	10.62	-0.23	-0.15	-0.19	13.76	71.90	0	0	Time
6/29/2018	10:00:00	10.40	10.80	10.62	-0.24	-0.15	-0.19	13.76	71.90	0	0	Time
6/29/2018	10:15:00	10.47	10.73	10.60	-0.24	-0.15	-0.19	13.76	71.89	0	0	Time
6/29/2018	10:30:00	10.36	10.75	10.58	-0.23	-0.15	-0.19	13.76	71.91	0	0	Time
6/29/2018	10:45:00	10.53	10.84	10.66	-0.22	-0.15	-0.19	13.76	71.90	0	0	Time
6/29/2018	11:00:00	10.43	10.83	10.64	-0.23	-0.15	-0.19	13.76	72.09	0	0	Time
6/29/2018	11:15:00	10.62	10.83	10.71	-0.23	-0.15	-0.19	13.76	72.25	0	0	Time
6/29/2018	11:30:00	10.56	10.83	10.70	-0.23	-0.15	-0.19	13.76	72.42	0	0	Time

* - Records have been modified
9/13/2018 10:38:51 PM

Audit Trail Report (Without Summary)

Report Name: MasterLink32 Audit Trail Report (Without Summary)

Report Date: 9/13/2018

Report Selections: 1 site, Last 150 Days

Site Name: South Lawrence Telemeter

Site Id: 13245134-13245134

Site Location: Lawrence

Date	Time	P1 Int Low	P1 Int High	P1 Int Average	P2 Int Low	P2 Int High	P2 Int Average	P3 Int Average	Case Temperature	Dig Inp 1 Alarm	---	Log Trigger
		in WC	in WC	in WC	PSIG	PSIG	PSIG	Volts	F	----	----	
6/29/2018	11:45:00	10.47	10.83	10.66	-0.24	-0.15	-0.19	13.76	72.61	0	0	Time
6/29/2018	12:00:00	10.64	10.95	10.79	-0.24	-0.15	-0.19	13.76	72.79	0	0	Time
6/29/2018	12:15:00	10.50	10.83	10.69	-0.24	-0.15	-0.19	13.76	73.04	0	0	Time
6/29/2018	12:30:00	10.67	10.95	10.81	-0.23	-0.15	-0.19	13.76	73.15	0	0	Time
6/29/2018	12:45:00	10.58	10.95	10.75	-0.22	-0.15	-0.19	13.76	73.32	0	0	Time
6/29/2018	13:00:00	10.54	10.95	10.78	-0.22	-0.15	-0.18	13.76	73.33	0	0	Time
6/29/2018	13:15:00	10.61	11.01	10.81	-0.24	-0.15	-0.19	13.76	73.50	0	0	Time
6/29/2018	13:30:00	10.68	10.98	10.86	-0.22	-0.15	-0.19	13.76	73.50	0	0	Time
6/29/2018	13:45:00	10.70	10.96	10.84	-0.23	-0.15	-0.19	13.74	73.69	0	0	Time
6/29/2018	14:00:00	10.58	11.03	10.85	-0.22	-0.15	-0.19	13.73	73.69	0	0	Time
6/29/2018	14:15:00	10.68	11.10	10.88	-0.24	-0.14	-0.20	13.73	73.86	0	0	Time
6/29/2018	14:30:00	10.66	10.98	10.82	-0.24	-0.14	-0.19	13.73	73.86	0	0	Time
6/29/2018	14:45:00	10.70	10.98	10.87	-0.24	-0.15	-0.19	13.73	73.86	0	0	Time
6/29/2018	15:00:00	10.65	10.94	10.77	-0.23	-0.14	-0.19	13.73	73.86	0	0	Time
6/29/2018	15:15:00	10.62	10.89	10.75	-0.22	-0.15	-0.19	13.73	73.86	0	0	Time
6/29/2018	15:30:00	10.62	10.90	10.79	-0.23	-0.15	-0.19	13.73	73.69	0	0	Time
6/29/2018	15:45:00	10.66	10.93	10.80	-0.23	-0.15	-0.19	13.73	73.50	0	0	Time
6/29/2018	16:00:00	10.67	10.91	10.81	-0.24	-0.15	-0.19	13.75	73.32	0	0	Time
6/29/2018	16:15:00	10.67	10.89	10.78	-0.24	-0.14	-0.19	13.76	73.13	0	0	Time
6/29/2018	16:30:00	10.51	10.83	10.72	-0.22	-0.15	-0.19	13.76	72.95	0	0	Time
6/29/2018	16:45:00	10.63	10.92	10.78	-0.24	-0.15	-0.19	13.76	72.79	0	0	Time
6/29/2018	17:00:00	10.59	10.92	10.77	-0.23	-0.15	-0.19	13.76	72.61	0	0	Time

* - Records have been modified
9/13/2018 10:38:51 PM

Audit Trail Report (Without Summary)

Report Name: MasterLink32 Audit Trail Report (Without Summary)

Report Date: 9/13/2018

Report Selections: 1 site, Last 150 Days

Site Name: South Lawrence Telemeter

Site Id: 13245134-13245134

Site Location: Lawrence

Date	Time	P1 Int Low	P1 Int High	P1 Int Average	P2 Int Low	P2 Int High	P2 Int Average	P3 Int Average	Case Temperature	Dig Inp 1 Alarm	---	Log Trigger
		in WC	in WC	in WC	PSIG	PSIG	PSIG	Volts	F	----	----	
6/29/2018	17:15:00	10.55	10.87	10.74	-0.24	-0.15	-0.19	13.76	72.46	0	0	Time
6/29/2018	17:30:00	10.67	10.92	10.79	-0.24	-0.15	-0.19	13.76	72.41	0	0	Time
6/29/2018	17:45:00	10.51	10.91	10.72	-0.24	-0.15	-0.19	13.76	72.23	0	0	Time
6/29/2018	18:00:00	10.63	10.95	10.81	-0.23	-0.15	-0.19	13.76	72.07	0	0	Time
6/29/2018	18:15:00	10.64	10.95	10.79	-0.23	-0.15	-0.19	13.76	71.90	0	0	Time
6/29/2018	18:30:00	10.60	10.90	10.75	-0.23	-0.15	-0.19	13.76	71.73	0	0	Time
6/29/2018	18:45:00	10.68	11.01	10.84	-0.23	-0.15	-0.19	13.76	71.55	0	0	Time
6/29/2018	19:00:00	10.67	10.98	10.85	-0.25	-0.15	-0.19	13.78	71.38	0	0	Time
6/29/2018	19:15:00	10.76	11.08	10.91	-0.24	-0.14	-0.19	13.79	71.21	0	0	Time
6/29/2018	19:30:00	10.67	11.01	10.82	-0.23	-0.15	-0.19	13.79	71.05	0	0	Time
6/29/2018	19:45:00	10.73	11.13	10.96	-0.24	-0.15	-0.19	13.79	70.86	0	0	Time
6/29/2018	20:00:00	10.81	11.13	10.97	-0.23	-0.14	-0.19	13.79	70.70	0	0	Time
6/29/2018	20:15:00	10.85	11.10	10.98	-0.23	-0.15	-0.19	13.79	70.51	0	0	Time
6/29/2018	20:30:00	10.85	11.26	11.09	-0.26	-0.15	-0.19	13.79	70.34	0	0	Time
6/29/2018	20:45:00	10.78	11.26	11.09	-0.24	-0.15	-0.19	13.79	70.33	0	0	Time
6/29/2018	21:00:00	11.05	11.38	11.20	-0.24	-0.14	-0.18	13.80	70.17	0	0	Time
6/29/2018	21:15:00	10.93	11.24	11.10	-0.24	-0.15	-0.19	13.82	70.15	0	0	Time
6/29/2018	21:30:00	11.10	11.32	11.23	-0.23	-0.15	-0.19	13.82	70.00	0	0	Time
6/29/2018	21:45:00	10.98	11.42	11.22	-0.23	-0.14	-0.18	13.82	70.01	0	0	Time
6/29/2018	22:00:00	11.02	11.46	11.27	-0.24	-0.15	-0.19	13.82	69.92	0	0	Time
6/29/2018	22:15:00	11.11	11.46	11.30	-0.23	-0.15	-0.19	13.82	69.84	0	0	Time
6/29/2018	22:30:00	11.10	11.47	11.29	-0.23	-0.15	-0.19	13.82	69.71	0	0	Time

* - Records have been modified
9/13/2018 10:38:51 PM

Audit Trail Report (Without Summary)

Report Name: MasterLink32 Audit Trail Report (Without Summary)

Report Date: 9/13/2018

Report Selections: 1 site, Last 150 Days

Site Name: South Lawrence Telemeter

Site Id: 13245134-13245134

Site Location: Lawrence

Date	Time	P1 Int Low	P1 Int High	P1 Int Average	P2 Int Low	P2 Int High	P2 Int Average	P3 Int Average	Case Temperature	Dig Inp 1 Alarm	---	Log Trigger
		in WC	in WC	in WC	PSIG	PSIG	PSIG	Volts	F	----	----	
6/29/2018	22:45:00	11.21	11.55	11.41	-0.23	-0.15	-0.19	13.82	69.63	0	0	Time
6/29/2018	23:00:00	11.14	11.55	11.33	-0.24	-0.14	-0.19	13.81	69.51	0	0	Time
6/29/2018	23:15:00	11.22	11.59	11.42	-0.23	-0.15	-0.18	13.82	69.49	0	0	Time
6/29/2018	23:30:00	11.22	11.55	11.40	-0.23	-0.14	-0.18	13.82	69.36	0	0	Time
6/29/2018	23:45:00	11.22	11.67	11.47	-0.25	-0.15	-0.19	13.82	69.31	0	0	Time
6/30/2018	00:00:00	11.26	11.59	11.43	-0.25	-0.13	-0.18	13.82	69.31	0	0	Time
6/30/2018	00:15:00	11.19	11.51	11.36	-0.24	-0.15	-0.19	13.82	69.28	0	0	Time
6/30/2018	00:30:00	11.18	11.60	11.46	-0.25	-0.15	-0.19	13.82	69.14	0	0	Time
6/30/2018	00:45:00	11.35	11.67	11.49	-0.24	-0.15	-0.19	13.82	69.14	0	0	Time
6/30/2018	01:00:00	11.27	11.67	11.44	-0.23	-0.15	-0.19	13.82	69.02	0	0	Time
6/30/2018	01:15:00	11.31	11.71	11.48	-0.23	-0.14	-0.18	13.82	68.97	0	0	Time
6/30/2018	01:30:00	11.23	11.72	11.41	-0.22	-0.14	-0.18	13.82	68.97	0	0	Time
6/30/2018	01:45:00	11.19	11.54	11.37	-0.23	-0.13	-0.19	13.82	68.79	0	0	Time
6/30/2018	02:00:00	11.32	11.56	11.43	-0.25	-0.15	-0.19	13.82	68.79	0	0	Time
6/30/2018	02:15:00	11.23	11.55	11.35	-0.25	-0.14	-0.19	13.82	68.79	0	0	Time
6/30/2018	02:30:00	11.23	11.51	11.38	-0.25	-0.14	-0.19	13.82	68.62	0	0	Time
6/30/2018	02:45:00	11.17	11.43	11.32	-0.23	-0.14	-0.19	13.82	68.62	0	0	Time
6/30/2018	03:00:00	11.07	11.43	11.23	-0.25	-0.14	-0.19	13.82	68.62	0	0	Time
6/30/2018	03:15:00	10.98	11.32	11.17	-0.25	-0.14	-0.19	13.82	68.62	0	0	Time
6/30/2018	03:30:00	10.95	11.32	11.12	-0.23	-0.14	-0.19	13.82	68.46	0	0	Time
6/30/2018	03:45:00	10.79	11.23	11.05	-0.25	-0.14	-0.18	13.82	68.45	0	0	Time
6/30/2018	04:00:00	10.63	11.15	10.90	-0.24	-0.15	-0.19	13.82	68.45	0	0	Time

* - Records have been modified
9/13/2018 10:38:51 PM

Audit Trail Report (Without Summary)

Report Name: MasterLink32 Audit Trail Report (Without Summary)

Report Date: 9/13/2018

Report Selections: 1 site, Last 150 Days

Site Name: South Lawrence Telemeter

Site Id: 13245134-13245134

Site Location: Lawrence

Date	Time	P1 Int Low	P1 Int High	P1 Int Average	P2 Int Low	P2 Int High	P2 Int Average	P3 Int Average	Case Temperature	Dig Inp 1 Alarm	---	Log Trigger
		in WC	in WC	in WC	PSIG	PSIG	PSIG	Volts	F	----	----	
6/30/2018	04:15:00	10.87	11.11	11.01	-0.23	-0.14	-0.19	13.82	68.45	0	0	Time
6/30/2018	04:30:00	10.87	11.15	10.98	-0.25	-0.14	-0.19	13.85	68.45	0	0	Time
6/30/2018	04:45:00	10.59	11.03	10.83	-0.23	-0.14	-0.18	13.85	68.27	0	0	Time
6/30/2018	05:00:00	10.62	10.99	10.79	-0.24	-0.14	-0.18	13.85	68.27	0	0	Time
6/30/2018	05:15:00	10.55	10.92	10.74	-0.25	-0.14	-0.18	13.85	68.27	0	0	Time
6/30/2018	05:30:00	10.63	10.92	10.75	-0.24	-0.14	-0.18	13.85	68.45	0	0	Time
6/30/2018	05:45:00	10.59	10.87	10.71	-0.24	-0.14	-0.18	13.85	68.45	0	0	Time
6/30/2018	06:00:00	10.55	10.86	10.72	-0.24	-0.15	-0.19	13.85	68.45	0	0	Time
6/30/2018	06:15:00	10.51	10.96	10.66	-0.24	-0.15	-0.19	13.83	68.47	0	0	Time
6/30/2018	06:30:00	10.55	10.95	10.74	-0.23	-0.14	-0.18	13.82	68.62	0	0	Time
6/30/2018	06:45:00	10.63	10.87	10.78	-0.23	-0.15	-0.19	13.82	68.62	0	0	Time
6/30/2018	07:00:00	10.63	10.92	10.77	-0.24	-0.14	-0.19	13.82	68.79	0	0	Time
6/30/2018	07:15:00	10.74	11.06	10.87	-0.24	-0.15	-0.18	13.82	68.79	0	0	Time
6/30/2018	07:30:00	10.68	11.03	10.85	-0.25	-0.14	-0.19	13.82	68.89	0	0	Time
6/30/2018	07:45:00	10.63	10.95	10.83	-0.24	-0.15	-0.19	13.82	68.94	0	0	Time
6/30/2018	08:00:00	10.70	10.96	10.82	-0.24	-0.14	-0.18	13.81	68.97	0	0	Time
6/30/2018	08:15:00	10.71	10.99	10.84	-0.25	-0.15	-0.19	13.82	69.03	0	0	Time
6/30/2018	08:30:00	10.59	10.98	10.80	-0.24	-0.15	-0.18	13.82	69.12	0	0	Time
6/30/2018	08:45:00	10.74	10.99	10.87	-0.23	-0.15	-0.19	13.82	69.23	0	0	Time
6/30/2018	09:00:00	10.58	10.97	10.78	-0.26	-0.15	-0.19	13.82	69.30	0	0	Time
6/30/2018	09:15:00	10.46	10.82	10.68	-0.23	-0.15	-0.19	13.82	69.40	0	0	Time
6/30/2018	09:30:00	10.50	10.81	10.67	-0.24	-0.15	-0.19	13.82	69.48	0	0	Time

* - Records have been modified
9/13/2018 10:38:51 PM

Audit Trail Report (Without Summary)

Report Name: MasterLink32 Audit Trail Report (Without Summary)

Report Date: 9/13/2018

Report Selections: 1 site, Last 150 Days

Site Name: South Lawrence Telemeter

Site Id: 13245134-13245134

Site Location: Lawrence

Date	Time	P1 Int Low	P1 Int High	P1 Int Average	P2 Int Low	P2 Int High	P2 Int Average	P3 Int Average	Case Temperature	Dig Inp 1 Alarm	---	Log Trigger
		in WC	in WC	in WC	PSIG	PSIG	PSIG	Volts	F	----	----	
6/30/2018	09:45:00	10.38	10.86	10.67	-0.26	-0.15	-0.19	13.82	69.64	0	0	Time
6/30/2018	10:00:00	10.56	10.86	10.71	-0.24	-0.15	-0.19	13.82	69.71	0	0	Time
6/30/2018	10:15:00	10.58	10.91	10.70	-0.23	-0.15	-0.19	13.82	69.83	0	0	Time
6/30/2018	10:30:00	10.58	10.88	10.72	-0.25	-0.15	-0.18	13.82	69.84	0	0	Time
6/30/2018	10:45:00	10.59	10.86	10.74	-0.22	-0.15	-0.19	13.82	70.24	0	0	Time
6/30/2018	11:00:00	10.53	10.94	10.71	-0.24	-0.15	-0.19	13.82	70.51	0	0	Time
6/30/2018	11:15:00	10.61	10.93	10.76	-0.22	-0.15	-0.19	13.79	70.79	0	0	Time
6/30/2018	11:30:00	10.61	10.92	10.77	-0.24	-0.15	-0.19	13.79	71.02	0	0	Time
6/30/2018	11:45:00	10.55	10.97	10.82	-0.23	-0.14	-0.19	13.79	71.39	0	0	Time
6/30/2018	12:00:00	10.60	10.89	10.78	-0.23	-0.14	-0.19	13.79	71.72	0	0	Time
6/30/2018	12:15:00	10.72	10.92	10.82	-0.24	-0.15	-0.19	13.76	72.07	0	0	Time
6/30/2018	12:30:00	10.60	10.93	10.78	-0.23	-0.14	-0.19	13.76	72.44	0	0	Time
6/30/2018	12:45:00	10.67	11.04	10.88	-0.23	-0.15	-0.19	13.76	72.61	0	0	Time
6/30/2018	13:00:00	10.71	11.07	10.89	-0.23	-0.14	-0.19	13.76	72.80	0	0	Time
6/30/2018	13:15:00	10.79	11.07	10.90	-0.23	-0.15	-0.19	13.76	72.83	0	0	Time
6/30/2018	13:30:00	10.67	10.95	10.81	-0.23	-0.15	-0.19	13.76	72.95	0	0	Time
6/30/2018	13:45:00	10.67	11.07	10.89	-0.23	-0.15	-0.19	13.76	72.97	0	0	Time
6/30/2018	14:00:00	10.63	10.92	10.78	-0.23	-0.15	-0.19	13.76	72.97	0	0	Time
6/30/2018	14:15:00	10.75	11.07	10.93	-0.23	-0.15	-0.19	13.76	72.97	0	0	Time
6/30/2018	14:30:00	10.68	10.98	10.82	-0.23	-0.15	-0.19	13.76	72.92	0	0	Time
6/30/2018	14:45:00	10.78	11.03	10.93	-0.24	-0.15	-0.19	13.76	72.87	0	0	Time
6/30/2018	15:00:00	10.63	10.91	10.79	-0.23	-0.15	-0.19	13.76	72.90	0	0	Time

* - Records have been modified
9/13/2018 10:38:51 PM

Audit Trail Report (Without Summary)

Report Name: MasterLink32 Audit Trail Report (Without Summary)

Report Date: 9/13/2018

Report Selections: 1 site, Last 150 Days

Site Name: South Lawrence Telemeter

Site Id: 13245134-13245134

Site Location: Lawrence

Date	Time	P1 Int Low	P1 Int High	P1 Int Average	P2 Int Low	P2 Int High	P2 Int Average	P3 Int Average	Case Temperature	Dig Inp 1 Alarm	---	Log Trigger
		in WC	in WC	in WC	PSIG	PSIG	PSIG	Volts	F	----	----	
6/30/2018	15:15:00	10.57	10.86	10.71	-0.23	-0.14	-0.19	13.76	72.80	0	0	Time
6/30/2018	15:30:00	10.60	10.85	10.75	-0.23	-0.14	-0.19	13.76	72.72	0	0	Time
6/30/2018	15:45:00	10.51	10.83	10.71	-0.23	-0.15	-0.19	13.76	72.62	0	0	Time
6/30/2018	16:00:00	10.47	10.79	10.66	-0.24	-0.15	-0.19	13.76	72.43	0	0	Time
6/30/2018	16:15:00	10.43	10.76	10.64	-0.22	-0.15	-0.19	13.76	72.25	0	0	Time
6/30/2018	16:30:00	10.39	10.83	10.69	-0.23	-0.14	-0.19	13.76	72.09	0	0	Time
6/30/2018	16:45:00	10.47	10.76	10.61	-0.23	-0.15	-0.19	13.76	71.89	0	0	Time
6/30/2018	17:00:00	10.48	10.80	10.65	-0.24	-0.15	-0.19	13.76	71.72	0	0	Time
6/30/2018	17:15:00	10.49	10.74	10.61	-0.23	-0.15	-0.19	13.76	71.55	0	0	Time
6/30/2018	17:30:00	10.49	10.85	10.71	-0.23	-0.15	-0.19	13.79	71.23	0	0	Time
6/30/2018	17:45:00	10.52	10.84	10.69	-0.24	-0.15	-0.18	13.79	71.05	0	0	Time
6/30/2018	18:00:00	10.49	10.81	10.72	-0.23	-0.15	-0.19	13.79	71.00	0	0	Time
6/30/2018	18:15:00	10.57	10.81	10.70	-0.25	-0.15	-0.19	13.79	70.87	0	0	Time
6/30/2018	18:30:00	10.48	10.85	10.65	-0.23	-0.15	-0.18	13.79	70.53	0	0	Time
6/30/2018	18:45:00	10.62	10.94	10.80	-0.23	-0.15	-0.19	13.79	70.53	0	0	Time
6/30/2018	19:00:00	10.48	10.85	10.70	-0.24	-0.14	-0.19	13.79	70.52	0	0	Time
6/30/2018	19:15:00	10.69	10.94	10.80	-0.24	-0.14	-0.18	13.79	70.35	0	0	Time
6/30/2018	19:30:00	10.73	11.04	10.87	-0.24	-0.14	-0.19	13.79	70.34	0	0	Time
6/30/2018	19:45:00	10.89	11.14	11.00	-0.24	-0.14	-0.19	13.81	70.20	0	0	Time
6/30/2018	20:00:00	10.72	11.09	10.88	-0.24	-0.15	-0.19	13.82	70.17	0	0	Time
6/30/2018	20:15:00	10.73	11.17	10.97	-0.23	-0.15	-0.19	13.82	70.17	0	0	Time
6/30/2018	20:30:00	10.89	11.20	11.05	-0.24	-0.15	-0.19	13.82	70.16	0	0	Time

* - Records have been modified
9/13/2018 10:38:51 PM

Audit Trail Report (Without Summary)

Report Name: MasterLink32 Audit Trail Report (Without Summary)

Report Date: 9/13/2018

Report Selections: 1 site, Last 150 Days

Site Name: South Lawrence Telemeter

Site Id: 13245134-13245134

Site Location: Lawrence

Date	Time	P1 Int Low	P1 Int High	P1 Int Average	P2 Int Low	P2 Int High	P2 Int Average	P3 Int Average	Case Temperature	Dig Inp 1 Alarm	---	Log Trigger
		in WC	in WC	in WC	PSIG	PSIG	PSIG	Volts	F	----	----	
6/30/2018	20:45:00	10.87	11.26	11.09	-0.23	-0.15	-0.19	13.82	70.16	0	0	Time
6/30/2018	21:00:00	10.93	11.26	11.12	-0.23	-0.15	-0.19	13.82	70.12	0	0	Time
6/30/2018	21:15:00	10.98	11.38	11.18	-0.23	-0.15	-0.18	13.82	70.01	0	0	Time
6/30/2018	21:30:00	10.98	11.31	11.17	-0.24	-0.15	-0.19	13.82	70.02	0	0	Time
6/30/2018	21:45:00	11.01	11.39	11.21	-0.23	-0.15	-0.19	13.82	70.03	0	0	Time
6/30/2018	22:00:00	11.10	11.40	11.24	-0.24	-0.15	-0.19	13.82	70.03	0	0	Time
6/30/2018	22:15:00	11.18	11.49	11.30	-0.23	-0.15	-0.19	13.82	70.01	0	0	Time
6/30/2018	22:30:00	11.18	11.62	11.38	-0.24	-0.15	-0.19	13.82	70.09	0	0	Time
6/30/2018	22:45:00	11.18	11.62	11.38	-0.22	-0.15	-0.19	13.82	70.11	0	0	Time
6/30/2018	23:00:00	11.14	11.62	11.37	-0.23	-0.15	-0.19	13.82	70.09	0	0	Time
6/30/2018	23:15:00	11.18	11.55	11.40	-0.23	-0.15	-0.19	13.82	70.06	0	0	Time
6/30/2018	23:30:00	11.26	11.54	11.43	-0.24	-0.14	-0.19	13.82	70.03	0	0	Time
6/30/2018	23:45:00	11.23	11.63	11.41	-0.23	-0.15	-0.19	13.82	70.00	0	0	Time
7/1/2018	00:00:00	11.22	11.67	11.43	-0.24	-0.15	-0.19	13.82	70.01	0	0	Time
7/1/2018	00:15:00	10.90	11.54	11.26	-0.25	-0.15	-0.19	13.82	70.00	0	0	Time
7/1/2018	00:30:00	11.26	11.67	11.49	-0.23	-0.15	-0.19	13.82	70.00	0	0	Time
7/1/2018	00:45:00	11.29	11.63	11.48	-0.23	-0.15	-0.19	13.82	70.01	0	0	Time
7/1/2018	01:00:00	11.35	11.66	11.50	-0.22	-0.15	-0.19	13.82	69.99	0	0	Time
7/1/2018	01:15:00	11.27	11.68	11.49	-0.24	-0.15	-0.19	13.82	69.99	0	0	Time
7/1/2018	01:30:00	11.22	11.58	11.42	-0.23	-0.15	-0.19	13.82	69.99	0	0	Time
7/1/2018	01:45:00	11.29	11.62	11.46	-0.24	-0.15	-0.19	13.82	69.99	0	0	Time
7/1/2018	02:00:00	11.34	11.62	11.49	-0.23	-0.15	-0.19	13.82	70.00	0	0	Time

* - Records have been modified
9/13/2018 10:38:51 PM

Audit Trail Report (Without Summary)

Report Name: MasterLink32 Audit Trail Report (Without Summary)

Report Date: 9/13/2018

Report Selections: 1 site, Last 150 Days

Site Name: South Lawrence Telemeter

Site Id: 13245134-13245134

Site Location: Lawrence

Date	Time	P1 Int Low	P1 Int High	P1 Int Average	P2 Int Low	P2 Int High	P2 Int Average	P3 Int Average	Case Temperature	Dig Inp 1 Alarm	---	Log Trigger
		in WC	in WC	in WC	PSIG	PSIG	PSIG	Volts	F	----	----	
7/1/2018	02:15:00	11.28	11.66	11.49	-0.25	-0.15	-0.19	13.82	70.00	0	0	Time
7/1/2018	02:30:00	11.38	11.62	11.51	-0.23	-0.15	-0.19	13.82	70.00	0	0	Time
7/1/2018	02:45:00	11.18	11.50	11.36	-0.22	-0.15	-0.19	13.82	70.01	0	0	Time
7/1/2018	03:00:00	11.05	11.40	11.24	-0.23	-0.15	-0.19	13.82	70.00	0	0	Time
7/1/2018	03:15:00	11.06	11.35	11.18	-0.22	-0.15	-0.19	13.82	69.99	0	0	Time
7/1/2018	03:30:00	11.06	11.26	11.16	-0.22	-0.15	-0.19	13.82	70.00	0	0	Time
7/1/2018	03:45:00	10.86	11.25	11.06	-0.24	-0.15	-0.19	13.82	70.00	0	0	Time
7/1/2018	04:00:00	10.81	11.18	11.02	-0.24	-0.15	-0.19	13.82	70.00	0	0	Time
7/1/2018	04:15:00	10.71	11.03	10.91	-0.23	-0.15	-0.19	13.82	70.00	0	0	Time
7/1/2018	04:30:00	10.73	11.06	10.88	-0.23	-0.15	-0.19	13.82	70.01	0	0	Time
7/1/2018	04:45:00	10.66	11.10	10.85	-0.23	-0.15	-0.19	13.82	70.05	0	0	Time
7/1/2018	05:00:00	10.60	10.91	10.72	-0.24	-0.15	-0.19	13.82	70.08	0	0	Time
7/1/2018	05:15:00	10.54	10.92	10.74	-0.24	-0.15	-0.19	13.82	70.15	0	0	Time
7/1/2018	05:30:00	10.61	10.94	10.77	-0.23	-0.14	-0.19	13.82	70.15	0	0	Time
7/1/2018	05:45:00	10.53	10.88	10.73	-0.23	-0.15	-0.19	13.82	70.17	0	0	Time
7/1/2018	06:00:00	10.59	10.97	10.76	-0.22	-0.15	-0.19	13.82	70.26	0	0	Time
7/1/2018	06:15:00	10.52	10.81	10.65	-0.24	-0.15	-0.19	13.82	70.38	0	0	Time
7/1/2018	06:30:00	10.49	10.84	10.66	-0.24	-0.14	-0.19	13.80	70.60	0	0	Time
7/1/2018	06:45:00	10.56	10.98	10.81	-0.23	-0.15	-0.19	13.79	70.86	0	0	Time
7/1/2018	07:00:00	10.59	10.99	10.77	-0.23	-0.15	-0.19	13.79	71.37	0	0	Time
7/1/2018	07:15:00	10.64	10.96	10.80	-0.23	-0.15	-0.19	13.78	71.90	0	0	Time
7/1/2018	07:30:00	10.63	10.96	10.82	-0.24	-0.15	-0.19	13.76	72.51	0	0	Time

* - Records have been modified
9/13/2018 10:38:51 PM

Audit Trail Report (Without Summary)

Report Name: MasterLink32 Audit Trail Report (Without Summary)

Report Date: 9/13/2018

Report Selections: 1 site, Last 150 Days

Site Name: South Lawrence Telemeter

Site Id: 13245134-13245134

Site Location: Lawrence

Date	Time	P1 Int Low	P1 Int High	P1 Int Average	P2 Int Low	P2 Int High	P2 Int Average	P3 Int Average	Case Temperature	Dig Inp 1 Alarm	---	Log Trigger
		in WC	in WC	in WC	PSIG	PSIG	PSIG	Volts	F	----	----	
7/1/2018	07:45:00	10.77	11.07	10.90	-0.23	-0.15	-0.19	13.76	73.15	0	0	Time
7/1/2018	08:00:00	10.57	10.88	10.70	-0.23	-0.14	-0.19	13.75	73.85	0	0	Time
7/1/2018	08:15:00	10.62	10.94	10.79	-0.24	-0.15	-0.19	13.73	74.65	0	0	Time
7/1/2018	08:30:00	10.58	10.81	10.70	-0.24	-0.14	-0.19	13.73	75.47	0	0	Time
7/1/2018	08:45:00	10.68	10.87	10.78	-0.24	-0.15	-0.20	13.71	76.26	0	0	Time
7/1/2018	09:00:00	10.56	10.79	10.68	-0.25	-0.15	-0.19	13.70	76.98	0	0	Time
7/1/2018	09:15:00	10.43	10.79	10.67	-0.26	-0.15	-0.20	13.69	77.69	0	0	Time
7/1/2018	09:30:00	10.66	10.90	10.80	-0.26	-0.15	-0.20	13.67	78.52	0	0	Time
7/1/2018	09:45:00	10.46	10.78	10.64	-0.26	-0.15	-0.20	13.67	79.49	0	0	Time
7/1/2018	10:00:00	10.49	10.77	10.64	-0.26	-0.14	-0.20	13.64	80.37	0	0	Time
7/1/2018	10:15:00	10.51	10.89	10.71	-0.26	-0.15	-0.20	13.62	81.25	0	0	Time
7/1/2018	10:30:00	10.47	10.94	10.70	-0.25	-0.15	-0.20	13.61	82.11	0	0	Time
7/1/2018	10:45:00	10.62	10.95	10.76	-0.26	-0.16	-0.20	13.60	82.87	0	0	Time
7/1/2018	11:00:00	10.41	10.90	10.69	-0.25	-0.15	-0.20	13.58	83.43	0	0	Time
7/1/2018	11:15:00	10.37	10.89	10.74	-0.25	-0.15	-0.20	13.58	84.19	0	0	Time
7/1/2018	11:30:00	10.65	10.93	10.80	-0.25	-0.15	-0.20	13.57	84.97	0	0	Time
7/1/2018	11:45:00	10.63	10.92	10.77	-0.25	-0.15	-0.20	13.55	85.95	0	0	Time
7/1/2018	12:00:00	10.64	11.02	10.88	-0.25	-0.14	-0.21	13.54	86.80	0	0	Time
7/1/2018	12:15:00	10.66	10.96	10.81	-0.26	-0.14	-0.20	13.52	87.52	0	0	Time
7/1/2018	12:30:00	10.58	10.99	10.78	-0.26	-0.17	-0.21	13.52	87.54	0	0	Time
7/1/2018	12:45:00	10.62	11.02	10.87	-0.26	-0.14	-0.20	13.52	87.11	0	0	Time
7/1/2018	13:00:00	10.77	10.99	10.90	-0.26	-0.14	-0.21	13.52	86.69	0	0	Time

* - Records have been modified
9/13/2018 10:38:51 PM

Audit Trail Report (Without Summary)

Report Name: MasterLink32 Audit Trail Report (Without Summary)

Report Date: 9/13/2018

Report Selections: 1 site, Last 150 Days

Site Name: South Lawrence Telemeter

Site Id: 13245134-13245134

Site Location: Lawrence

Date	Time	P1 Int Low	P1 Int High	P1 Int Average	P2 Int Low	P2 Int High	P2 Int Average	P3 Int Average	Case Temperature	Dig Inp 1 Alarm	---	Log Trigger
		in WC	in WC	in WC	PSIG	PSIG	PSIG	Volts	F	----	----	
7/1/2018	13:15:00	10.67	11.01	10.87	-0.26	-0.14	-0.21	13.52	86.52	0	0	Time
7/1/2018	13:30:00	10.78	11.07	10.94	-0.26	-0.15	-0.21	13.52	86.74	0	0	Time
7/1/2018	13:45:00	10.59	11.07	10.88	-0.25	-0.14	-0.21	13.52	87.12	0	0	Time
7/1/2018	14:00:00	10.66	11.09	10.90	-0.26	-0.14	-0.21	13.52	87.13	0	0	Time
7/1/2018	14:15:00	10.64	11.02	10.86	-0.26	-0.15	-0.21	13.52	86.94	0	0	Time
7/1/2018	14:30:00	10.67	10.95	10.82	-0.26	-0.14	-0.20	13.52	86.16	0	0	Time
7/1/2018	14:45:00	10.63	11.03	10.85	-0.26	-0.14	-0.20	13.55	85.75	0	0	Time
7/1/2018	15:00:00	10.67	10.94	10.80	-0.26	-0.15	-0.21	13.55	85.75	0	0	Time
7/1/2018	15:15:00	10.59	11.00	10.84	-0.26	-0.14	-0.21	13.55	86.33	0	0	Time
7/1/2018	15:30:00	10.75	11.06	10.91	-0.26	-0.14	-0.20	13.52	86.75	0	0	Time
7/1/2018	15:45:00	10.60	10.95	10.79	-0.25	-0.14	-0.20	13.52	86.55	0	0	Time
7/1/2018	16:00:00	10.63	10.95	10.75	-0.25	-0.14	-0.20	13.53	86.16	0	0	Time
7/1/2018	16:15:00	10.51	10.89	10.70	-0.25	-0.15	-0.21	13.55	85.96	0	0	Time
7/1/2018	16:30:00	10.46	10.80	10.62	-0.25	-0.14	-0.20	13.55	85.57	0	0	Time
7/1/2018	16:45:00	10.46	10.80	10.69	-0.24	-0.14	-0.20	13.55	84.98	0	0	Time
7/1/2018	17:00:00	10.44	10.83	10.67	-0.25	-0.14	-0.20	13.55	84.20	0	0	Time
7/1/2018	17:15:00	10.45	10.69	10.56	-0.26	-0.15	-0.20	13.57	83.44	0	0	Time
7/1/2018	17:30:00	10.43	10.78	10.61	-0.26	-0.14	-0.19	13.58	82.49	0	0	Time
7/1/2018	17:45:00	10.43	10.74	10.62	-0.25	-0.15	-0.20	13.59	81.62	0	0	Time
7/1/2018	18:00:00	10.43	10.79	10.64	-0.26	-0.15	-0.20	13.61	80.41	0	0	Time
7/1/2018	18:15:00	10.56	10.81	10.69	-0.25	-0.15	-0.20	13.62	79.31	0	0	Time
7/1/2018	18:30:00	10.63	10.85	10.75	-0.24	-0.15	-0.19	13.64	78.38	0	0	Time

* - Records have been modified
9/13/2018 10:38:51 PM

Audit Trail Report (Without Summary)

Report Name: MasterLink32 Audit Trail Report (Without Summary)

Report Date: 9/13/2018

Report Selections: 1 site, Last 150 Days

Site Name: South Lawrence Telemeter

Site Id: 13245134-13245134

Site Location: Lawrence

Date	Time	P1 Int Low	P1 Int High	P1 Int Average	P2 Int Low	P2 Int High	P2 Int Average	P3 Int Average	Case Temperature	Dig Inp 1 Alarm	---	Log Trigger
		in WC	in WC	in WC	PSIG	PSIG	PSIG	Volts	F	----	----	
7/1/2018	18:45:00	10.63	10.91	10.78	-0.23	-0.15	-0.19	13.67	77.65	0	0	Time
7/1/2018	19:00:00	10.63	10.92	10.77	-0.24	-0.15	-0.19	13.67	76.92	0	0	Time
7/1/2018	19:15:00	10.71	10.93	10.84	-0.24	-0.15	-0.19	13.69	76.39	0	0	Time
7/1/2018	19:30:00	10.72	11.02	10.87	-0.23	-0.15	-0.19	13.70	75.84	0	0	Time
7/1/2018	19:45:00	10.78	11.09	10.92	-0.23	-0.15	-0.19	13.70	75.47	0	0	Time
7/1/2018	20:00:00	10.77	11.06	10.92	-0.23	-0.14	-0.19	13.70	75.11	0	0	Time
7/1/2018	20:15:00	10.77	11.12	10.93	-0.23	-0.15	-0.19	13.71	74.76	0	0	Time
7/1/2018	20:30:00	10.80	11.18	11.00	-0.23	-0.15	-0.19	13.73	74.43	0	0	Time
7/1/2018	20:45:00	10.70	11.22	10.97	-0.23	-0.15	-0.19	13.73	74.17	0	0	Time
7/1/2018	21:00:00	10.80	11.21	11.02	-0.23	-0.14	-0.18	13.73	73.69	0	0	Time
7/1/2018	21:15:00	10.94	11.27	11.10	-0.23	-0.14	-0.19	13.73	73.49	0	0	Time
7/1/2018	21:30:00	11.07	11.36	11.19	-0.23	-0.15	-0.19	13.73	73.28	0	0	Time
7/1/2018	21:45:00	11.02	11.46	11.23	-0.24	-0.15	-0.19	13.76	72.96	0	0	Time
7/1/2018	22:00:00	10.85	11.36	11.16	-0.23	-0.15	-0.19	13.76	72.80	0	0	Time
7/1/2018	22:15:00	11.19	11.44	11.34	-0.23	-0.15	-0.19	13.76	72.61	0	0	Time
7/1/2018	22:30:00	11.20	11.52	11.36	-0.22	-0.15	-0.19	13.76	72.40	0	0	Time
7/1/2018	22:45:00	11.20	11.59	11.41	-0.23	-0.15	-0.19	13.76	72.18	0	0	Time
7/1/2018	23:00:00	11.22	11.52	11.36	-0.22	-0.15	-0.19	13.76	71.91	0	0	Time
7/1/2018	23:15:00	11.32	11.61	11.47	-0.23	-0.15	-0.19	13.76	71.85	0	0	Time
7/1/2018	23:30:00	11.24	11.59	11.41	-0.24	-0.15	-0.19	13.76	71.68	0	0	Time
7/1/2018	23:45:00	11.21	11.61	11.44	-0.23	-0.15	-0.19	13.76	71.49	0	0	Time
7/2/2018	00:00:00	11.34	11.61	11.51	-0.23	-0.14	-0.19	13.79	71.22	0	0	Time

* - Records have been modified
9/13/2018 10:38:51 PM

Audit Trail Report (Without Summary)

Report Name: MasterLink32 Audit Trail Report (Without Summary)

Report Date: 9/13/2018

Report Selections: 1 site, Last 150 Days

Site Name: South Lawrence Telemeter

Site Id: 13245134-13245134

Site Location: Lawrence

Date	Time	P1 Int Low	P1 Int High	P1 Int Average	P2 Int Low	P2 Int High	P2 Int Average	P3 Int Average	Case Temperature	Dig Inp 1 Alarm	---	Log Trigger
		in WC	in WC	in WC	PSIG	PSIG	PSIG	Volts	F	----	----	
7/2/2018	00:15:00	11.37	11.64	11.54	-0.22	-0.15	-0.19	13.79	71.03	0	0	Time
7/2/2018	00:30:00	11.29	11.62	11.48	-0.22	-0.15	-0.19	13.79	70.86	0	0	Time
7/2/2018	00:45:00	11.29	11.70	11.47	-0.25	-0.15	-0.19	13.79	70.69	0	0	Time
7/2/2018	01:00:00	11.25	11.56	11.40	-0.23	-0.14	-0.19	13.79	70.58	0	0	Time
7/2/2018	01:15:00	11.19	11.69	11.45	-0.24	-0.15	-0.19	13.79	70.51	0	0	Time
7/2/2018	01:30:00	11.29	11.66	11.46	-0.23	-0.15	-0.19	13.79	70.42	0	0	Time
7/2/2018	01:45:00	11.29	11.59	11.43	-0.23	-0.15	-0.19	13.79	70.34	0	0	Time
7/2/2018	02:00:00	11.25	11.65	11.49	-0.24	-0.15	-0.19	13.79	70.33	0	0	Time
7/2/2018	02:15:00	11.34	11.54	11.45	-0.25	-0.15	-0.19	13.79	70.35	0	0	Time
7/2/2018	02:30:00	11.26	11.55	11.44	-0.24	-0.15	-0.19	13.82	70.33	0	0	Time
7/2/2018	02:45:00	11.13	11.49	11.34	-0.23	-0.14	-0.19	13.82	70.35	0	0	Time
7/2/2018	03:00:00	11.05	11.46	11.23	-0.24	-0.14	-0.19	13.82	70.34	0	0	Time
7/2/2018	03:15:00	10.98	11.30	11.15	-0.23	-0.15	-0.19	13.82	70.35	0	0	Time
7/2/2018	03:30:00	10.97	11.25	11.08	-0.24	-0.15	-0.19	13.79	70.51	0	0	Time
7/2/2018	03:45:00	10.87	11.22	11.05	-0.24	-0.14	-0.19	13.79	70.51	0	0	Time
7/2/2018	04:00:00	10.81	11.15	11.00	-0.23	-0.14	-0.19	13.79	70.52	0	0	Time
7/2/2018	04:15:00	10.77	11.10	10.94	-0.23	-0.15	-0.19	13.79	70.58	0	0	Time
7/2/2018	04:30:00	10.64	11.01	10.82	-0.23	-0.14	-0.19	13.79	70.68	0	0	Time
7/2/2018	04:45:00	10.69	10.98	10.83	-0.22	-0.15	-0.19	13.79	70.70	0	0	Time
7/2/2018	05:00:00	10.57	11.00	10.79	-0.24	-0.15	-0.19	13.79	70.74	0	0	Time
7/2/2018	05:15:00	10.52	10.86	10.71	-0.22	-0.14	-0.19	13.79	70.86	0	0	Time
7/2/2018	05:30:00	10.53	10.95	10.77	-0.23	-0.15	-0.19	13.79	70.86	0	0	Time

* - Records have been modified
9/13/2018 10:38:51 PM

Audit Trail Report (Without Summary)

Report Name: MasterLink32 Audit Trail Report (Without Summary)

Report Date: 9/13/2018

Report Selections: 1 site, Last 150 Days

Site Name: South Lawrence Telemeter

Site Id: 13245134-13245134

Site Location: Lawrence

Date	Time	P1 Int Low	P1 Int High	P1 Int Average	P2 Int Low	P2 Int High	P2 Int Average	P3 Int Average	Case Temperature	Dig Inp 1 Alarm	---	Log Trigger
		in WC	in WC	in WC	PSIG	PSIG	PSIG	Volts	F	----	----	
7/2/2018	05:45:00	10.52	10.85	10.65	-0.22	-0.15	-0.19	13.79	71.05	0	0	Time
7/2/2018	06:00:00	10.57	10.85	10.69	-0.23	-0.15	-0.19	13.79	71.15	0	0	Time
7/2/2018	06:15:00	10.44	10.78	10.59	-0.23	-0.15	-0.19	13.79	71.36	0	0	Time
7/2/2018	06:30:00	10.49	10.89	10.69	-0.23	-0.15	-0.19	13.79	71.56	0	0	Time
7/2/2018	06:45:00	10.53	10.92	10.72	-0.23	-0.15	-0.19	13.79	71.73	0	0	Time
7/2/2018	07:00:00	10.64	11.04	10.84	-0.24	-0.15	-0.19	13.76	72.09	0	0	Time
7/2/2018	07:15:00	10.47	11.01	10.73	-0.22	-0.14	-0.19	13.76	72.41	0	0	Time
7/2/2018	07:30:00	10.67	10.99	10.87	-0.22	-0.15	-0.19	13.76	72.69	0	0	Time
7/2/2018	07:45:00	10.63	11.07	10.84	-0.23	-0.14	-0.19	13.76	72.97	0	0	Time
7/2/2018	08:00:00	10.65	11.10	10.88	-0.22	-0.15	-0.19	13.76	73.18	0	0	Time
7/2/2018	08:15:00	10.58	10.97	10.80	-0.23	-0.15	-0.19	13.76	73.56	0	0	Time
7/2/2018	08:30:00	10.58	10.90	10.77	-0.22	-0.15	-0.19	13.74	73.85	0	0	Time
7/2/2018	08:45:00	10.67	11.02	10.88	-0.22	-0.14	-0.18	13.73	74.20	0	0	Time
7/2/2018	09:00:00	10.54	11.02	10.80	-0.22	-0.14	-0.19	13.73	74.44	0	0	Time
7/2/2018	09:15:00	10.49	10.84	10.70	-0.23	-0.14	-0.19	13.73	74.94	0	0	Time
7/2/2018	09:30:00	10.65	10.88	10.72	-0.25	-0.15	-0.19	13.73	75.37	0	0	Time
7/2/2018	09:45:00	10.51	10.89	10.71	-0.24	-0.15	-0.19	13.71	75.83	0	0	Time
7/2/2018	10:00:00	10.40	10.81	10.66	-0.23	-0.15	-0.19	13.70	76.53	0	0	Time
7/2/2018	10:15:00	10.61	10.92	10.77	-0.24	-0.15	-0.19	13.70	77.29	0	0	Time
7/2/2018	10:30:00	10.43	10.87	10.69	-0.25	-0.15	-0.19	13.68	78.00	0	0	Time
7/2/2018	10:45:00	10.50	10.87	10.71	-0.26	-0.15	-0.19	13.67	78.59	0	0	Time
7/2/2018	11:00:00	10.53	10.93	10.72	-0.25	-0.15	-0.19	13.67	79.12	0	0	Time

* - Records have been modified
9/13/2018 10:38:51 PM

Audit Trail Report (Without Summary)

Report Name: MasterLink32 Audit Trail Report (Without Summary)

Report Date: 9/13/2018

Report Selections: 1 site, Last 150 Days

Site Name: South Lawrence Telemeter

Site Id: 13245134-13245134

Site Location: Lawrence

Date	Time	P1 Int Low	P1 Int High	P1 Int Average	P2 Int Low	P2 Int High	P2 Int Average	P3 Int Average	Case Temperature	Dig Inp 1 Alarm	---	Log Trigger
		in WC	in WC	in WC	PSIG	PSIG	PSIG	Volts	F	----	----	
7/2/2018	11:15:00	10.60	10.85	10.72	-0.25	-0.14	-0.19	13.66	79.86	0	0	Time
7/2/2018	11:30:00	10.53	10.92	10.77	-0.26	-0.15	-0.19	13.64	80.84	0	0	Time
7/2/2018	11:45:00	10.59	10.95	10.76	-0.24	-0.15	-0.19	13.60	82.10	0	0	Time
7/2/2018	12:00:00	10.60	11.02	10.80	-0.24	-0.14	-0.20	13.59	83.63	0	0	Time
7/2/2018	12:15:00	10.65	10.93	10.81	-0.24	-0.14	-0.20	13.56	85.45	0	0	Time
7/2/2018	12:30:00	10.62	10.92	10.81	-0.26	-0.14	-0.20	13.53	87.52	0	0	Time
7/2/2018	12:45:00	10.68	11.01	10.88	-0.26	-0.14	-0.21	13.50	89.34	0	0	Time
7/2/2018	13:00:00	10.68	10.98	10.86	-0.27	-0.14	-0.20	13.47	90.98	0	0	Time
7/2/2018	13:15:00	10.67	11.02	10.84	-0.27	-0.14	-0.20	13.43	92.82	0	0	Time
7/2/2018	13:30:00	10.76	11.04	10.88	-0.26	-0.14	-0.21	13.41	94.33	0	0	Time
7/2/2018	13:45:00	10.77	11.07	10.93	-0.28	-0.14	-0.21	13.40	95.40	0	0	Time
7/2/2018	14:00:00	10.66	11.01	10.85	-0.27	-0.14	-0.21	13.37	96.49	0	0	Time
7/2/2018	14:15:00	10.61	11.01	10.85	-0.26	-0.16	-0.21	13.35	97.60	0	0	Time
7/2/2018	14:30:00	10.60	11.01	10.86	-0.26	-0.15	-0.21	13.34	98.49	0	0	Time
7/2/2018	14:45:00	10.64	10.97	10.82	-0.26	-0.19	-0.22	13.31	99.27	0	0	Time
7/2/2018	15:00:00	10.57	10.79	10.69	-0.26	-0.17	-0.21	13.31	99.93	0	0	Time
7/2/2018	15:15:00	10.55	10.79	10.69	-0.25	-0.17	-0.22	13.31	100.29	0	0	Time
7/2/2018	15:30:00	10.46	10.87	10.72	-0.25	-0.18	-0.22	13.31	100.51	0	0	Time
7/2/2018	15:45:00	10.62	10.90	10.75	-0.26	-0.18	-0.22	13.28	100.61	0	0	Time
7/2/2018	16:00:00	10.58	10.90	10.72	-0.25	-0.18	-0.22	13.29	100.51	0	0	Time
7/2/2018	16:15:00	10.50	10.87	10.67	-0.25	-0.17	-0.22	13.31	100.06	0	0	Time
7/2/2018	16:30:00	10.55	10.83	10.71	-0.25	-0.18	-0.22	13.31	99.24	0	0	Time

* - Records have been modified
9/13/2018 10:38:51 PM

Audit Trail Report (Without Summary)

Report Name: MasterLink32 Audit Trail Report (Without Summary)

Report Date: 9/13/2018

Report Selections: 1 site, Last 150 Days

Site Name: South Lawrence Telemeter

Site Id: 13245134-13245134

Site Location: Lawrence

Date	Time	P1 Int Low	P1 Int High	P1 Int Average	P2 Int Low	P2 Int High	P2 Int Average	P3 Int Average	Case Temperature	Dig Inp 1 Alarm	---	Log Trigger
		in WC	in WC	in WC	PSIG	PSIG	PSIG	Volts	F	----	----	
7/2/2018	16:45:00	10.40	10.77	10.61	-0.26	-0.16	-0.21	13.31	98.49	0	0	Time
7/2/2018	17:00:00	10.55	10.77	10.65	-0.26	-0.17	-0.21	13.32	98.04	0	0	Time
7/2/2018	17:15:00	10.53	10.84	10.62	-0.27	-0.15	-0.21	13.34	97.20	0	0	Time
7/2/2018	17:30:00	10.41	10.74	10.61	-0.28	-0.15	-0.21	13.35	96.27	0	0	Time
7/2/2018	17:45:00	10.43	10.75	10.60	-0.26	-0.14	-0.21	13.37	94.75	0	0	Time
7/2/2018	18:00:00	10.55	10.81	10.66	-0.26	-0.14	-0.21	13.40	93.27	0	0	Time
7/2/2018	18:15:00	10.49	10.77	10.64	-0.26	-0.14	-0.21	13.41	92.01	0	0	Time
7/2/2018	18:30:00	10.47	10.79	10.65	-0.26	-0.14	-0.21	13.43	90.57	0	0	Time
7/2/2018	18:45:00	10.56	10.83	10.70	-0.27	-0.14	-0.21	13.45	89.34	0	0	Time
7/2/2018	19:00:00	10.49	10.85	10.68	-0.26	-0.14	-0.21	13.48	88.14	0	0	Time
7/2/2018	19:15:00	10.42	10.75	10.62	-0.26	-0.14	-0.21	13.49	87.15	0	0	Time
7/2/2018	19:30:00	10.62	10.89	10.77	-0.26	-0.14	-0.21	13.51	86.16	0	0	Time
7/2/2018	19:45:00	10.68	11.04	10.84	-0.26	-0.15	-0.20	13.53	85.37	0	0	Time
7/2/2018	20:00:00	10.60	10.93	10.81	-0.26	-0.15	-0.20	13.55	84.59	0	0	Time
7/2/2018	20:15:00	10.68	11.05	10.92	-0.26	-0.14	-0.20	13.55	83.82	0	0	Time
7/2/2018	20:30:00	10.85	11.10	11.00	-0.26	-0.14	-0.20	13.58	83.25	0	0	Time
7/2/2018	20:45:00	10.74	11.25	11.00	-0.25	-0.15	-0.20	13.58	82.49	0	0	Time
7/2/2018	21:00:00	10.82	11.14	10.98	-0.25	-0.15	-0.20	13.58	81.92	0	0	Time
7/2/2018	21:15:00	10.83	11.24	11.07	-0.26	-0.15	-0.20	13.60	81.54	0	0	Time
7/2/2018	21:30:00	11.02	11.33	11.18	-0.25	-0.15	-0.20	13.60	80.98	0	0	Time
7/2/2018	21:45:00	11.12	11.37	11.23	-0.24	-0.15	-0.20	13.60	80.60	0	0	Time
7/2/2018	22:00:00	11.04	11.25	11.16	-0.25	-0.15	-0.20	13.60	80.23	0	0	Time

* - Records have been modified
9/13/2018 10:38:51 PM

Audit Trail Report (Without Summary)

Report Name: MasterLink32 Audit Trail Report (Without Summary)

Report Date: 9/13/2018

Report Selections: 1 site, Last 150 Days

Site Name: South Lawrence Telemeter

Site Id: 13245134-13245134

Site Location: Lawrence

Date	Time	P1 Int Low	P1 Int High	P1 Int Average	P2 Int Low	P2 Int High	P2 Int Average	P3 Int Average	Case Temperature	Dig Inp 1 Alarm	---	Log Trigger
		in WC	in WC	in WC	PSIG	PSIG	PSIG	Volts	F	----	----	
7/2/2018	22:15:00	11.21	11.45	11.33	-0.25	-0.15	-0.20	13.63	79.86	0	0	Time
7/2/2018	22:30:00	11.05	11.45	11.25	-0.24	-0.15	-0.20	13.64	79.49	0	0	Time
7/2/2018	22:45:00	11.13	11.49	11.35	-0.24	-0.15	-0.20	13.64	79.12	0	0	Time
7/2/2018	23:00:00	11.14	11.54	11.30	-0.24	-0.16	-0.20	13.65	78.75	0	0	Time
7/2/2018	23:15:00	11.26	11.58	11.43	-0.24	-0.15	-0.20	13.67	78.39	0	0	Time
7/2/2018	23:30:00	11.18	11.55	11.38	-0.25	-0.15	-0.20	13.67	78.21	0	0	Time
7/2/2018	23:45:00	11.38	11.63	11.49	-0.24	-0.15	-0.20	13.67	78.03	0	0	Time
7/3/2018	00:00:00	11.15	11.61	11.36	-0.24	-0.15	-0.20	13.67	77.66	0	0	Time
7/3/2018	00:15:00	11.13	11.63	11.50	-0.23	-0.15	-0.20	13.67	77.59	0	0	Time
7/3/2018	00:30:00	11.15	11.59	11.39	-0.24	-0.15	-0.19	13.67	77.35	0	0	Time
7/3/2018	00:45:00	11.27	11.67	11.53	-0.24	-0.15	-0.19	13.67	77.19	0	0	Time
7/3/2018	01:00:00	11.33	11.60	11.44	-0.23	-0.15	-0.20	13.70	76.94	0	0	Time
7/3/2018	01:15:00	11.25	11.65	11.45	-0.25	-0.15	-0.20	13.70	76.74	0	0	Time
7/3/2018	01:30:00	11.20	11.56	11.37	-0.23	-0.15	-0.19	13.70	76.56	0	0	Time
7/3/2018	01:45:00	11.28	11.56	11.46	-0.24	-0.15	-0.20	13.70	76.38	0	0	Time
7/3/2018	02:00:00	11.16	11.61	11.44	-0.25	-0.15	-0.19	13.70	76.19	0	0	Time
7/3/2018	02:15:00	11.33	11.51	11.43	-0.23	-0.15	-0.19	13.70	76.00	0	0	Time
7/3/2018	02:30:00	11.33	11.66	11.54	-0.23	-0.15	-0.19	13.70	75.83	0	0	Time
7/3/2018	02:45:00	11.17	11.47	11.35	-0.24	-0.15	-0.20	13.70	75.65	0	0	Time
7/3/2018	03:00:00	11.09	11.37	11.24	-0.24	-0.15	-0.19	13.70	75.45	0	0	Time
7/3/2018	03:15:00	10.99	11.29	11.18	-0.24	-0.15	-0.19	13.72	75.20	0	0	Time
7/3/2018	03:30:00	10.97	11.25	11.11	-0.22	-0.15	-0.19	13.73	74.94	0	0	Time

* - Records have been modified
9/13/2018 10:38:51 PM

Audit Trail Report (Without Summary)

Report Name: MasterLink32 Audit Trail Report (Without Summary)

Report Date: 9/13/2018

Report Selections: 1 site, Last 150 Days

Site Name: South Lawrence Telemeter

Site Id: 13245134-13245134

Site Location: Lawrence

Date	Time	P1 Int Low	P1 Int High	P1 Int Average	P2 Int Low	P2 Int High	P2 Int Average	P3 Int Average	Case Temperature	Dig Inp 1 Alarm	---	Log Trigger
		in WC	in WC	in WC	PSIG	PSIG	PSIG	Volts	F	----	----	
7/3/2018	03:45:00	10.81	11.21	11.01	-0.23	-0.15	-0.19	13.73	74.76	0	0	Time
7/3/2018	04:00:00	10.65	11.10	10.93	-0.23	-0.15	-0.19	13.73	74.57	0	0	Time
7/3/2018	04:15:00	10.76	11.22	11.00	-0.23	-0.15	-0.19	13.73	74.46	0	0	Time
7/3/2018	04:30:00	10.72	10.98	10.86	-0.24	-0.15	-0.19	13.73	74.32	0	0	Time
7/3/2018	04:45:00	10.58	10.99	10.79	-0.23	-0.15	-0.19	13.73	74.22	0	0	Time
7/3/2018	05:00:00	10.50	10.96	10.72	-0.24	-0.15	-0.19	13.73	74.03	0	0	Time
7/3/2018	05:15:00	10.58	10.94	10.75	-0.23	-0.14	-0.19	13.73	73.85	0	0	Time
7/3/2018	05:30:00	10.50	10.82	10.67	-0.23	-0.15	-0.19	13.73	73.85	0	0	Time
7/3/2018	05:45:00	10.54	10.87	10.72	-0.23	-0.15	-0.19	13.73	73.85	0	0	Time
7/3/2018	06:00:00	10.50	10.90	10.70	-0.23	-0.15	-0.19	13.73	74.03	0	0	Time
7/3/2018	06:15:00	10.45	10.90	10.66	-0.23	-0.15	-0.19	13.73	74.21	0	0	Time
7/3/2018	06:30:00	10.53	10.86	10.70	-0.22	-0.15	-0.19	13.73	74.57	0	0	Time
7/3/2018	06:45:00	10.45	10.96	10.73	-0.24	-0.15	-0.20	13.73	75.01	0	0	Time
7/3/2018	07:00:00	10.61	10.88	10.75	-0.25	-0.15	-0.19	13.73	75.47	0	0	Time
7/3/2018	07:15:00	10.60	11.00	10.81	-0.23	-0.15	-0.19	13.71	75.98	0	0	Time
7/3/2018	07:30:00	10.71	11.04	10.88	-0.24	-0.14	-0.20	13.70	76.49	0	0	Time
7/3/2018	07:45:00	10.59	11.04	10.77	-0.23	-0.14	-0.20	13.70	77.11	0	0	Time
7/3/2018	08:00:00	10.61	10.95	10.80	-0.25	-0.15	-0.20	13.70	77.64	0	0	Time
7/3/2018	08:15:00	10.62	10.91	10.75	-0.25	-0.15	-0.20	13.68	78.18	0	0	Time
7/3/2018	08:30:00	10.61	10.94	10.81	-0.26	-0.15	-0.20	13.67	78.79	0	0	Time
7/3/2018	08:45:00	10.57	10.96	10.81	-0.26	-0.14	-0.20	13.67	79.49	0	0	Time
7/3/2018	09:00:00	10.64	10.98	10.78	-0.26	-0.15	-0.20	13.65	80.09	0	0	Time

* - Records have been modified
9/13/2018 10:38:51 PM

Audit Trail Report (Without Summary)

Report Name: MasterLink32 Audit Trail Report (Without Summary)

Report Date: 9/13/2018

Report Selections: 1 site, Last 150 Days

Site Name: South Lawrence Telemeter

Site Id: 13245134-13245134

Site Location: Lawrence

Date	Time	P1 Int Low	P1 Int High	P1 Int Average	P2 Int Low	P2 Int High	P2 Int Average	P3 Int Average	Case Temperature	Dig Inp 1 Alarm	---	Log Trigger
		in WC	in WC	in WC	PSIG	PSIG	PSIG	Volts	F	----	----	
7/3/2018	09:15:00	10.53	10.84	10.65	-0.26	-0.15	-0.20	13.64	80.75	0	0	Time
7/3/2018	09:30:00	10.52	10.80	10.68	-0.25	-0.15	-0.20	13.61	81.51	0	0	Time
7/3/2018	09:45:00	10.47	10.79	10.63	-0.24	-0.16	-0.20	13.60	82.18	0	0	Time
7/3/2018	10:00:00	10.38	10.74	10.59	-0.23	-0.16	-0.20	13.60	83.05	0	0	Time
7/3/2018	10:15:00	10.53	10.82	10.67	-0.24	-0.15	-0.20	13.58	84.01	0	0	Time
7/3/2018	10:30:00	10.48	10.85	10.71	-0.25	-0.15	-0.21	13.58	84.99	0	0	Time
7/3/2018	10:45:00	10.52	10.91	10.69	-0.26	-0.15	-0.21	13.55	85.95	0	0	Time
7/3/2018	11:00:00	10.55	10.87	10.67	-0.26	-0.14	-0.21	13.55	86.95	0	0	Time
7/3/2018	11:15:00	10.58	10.83	10.74	-0.26	-0.14	-0.20	13.52	87.92	0	0	Time
7/3/2018	11:30:00	10.54	10.89	10.72	-0.26	-0.14	-0.21	13.50	88.74	0	0	Time
7/3/2018	11:45:00	10.52	10.93	10.77	-0.26	-0.14	-0.21	13.49	89.52	0	0	Time
7/3/2018	12:00:00	10.51	10.92	10.73	-0.26	-0.14	-0.21	13.48	90.16	0	0	Time
7/3/2018	12:15:00	10.63	10.90	10.76	-0.27	-0.14	-0.21	13.46	91.17	0	0	Time
7/3/2018	12:30:00	10.66	10.98	10.85	-0.27	-0.14	-0.21	13.43	92.22	0	0	Time
7/3/2018	12:45:00	10.50	10.97	10.81	-0.26	-0.14	-0.21	13.43	92.19	0	0	Time
7/3/2018	13:00:00	10.65	10.98	10.81	-0.27	-0.14	-0.20	13.42	91.58	0	0	Time
7/3/2018	13:15:00	10.62	11.00	10.88	-0.27	-0.14	-0.21	13.43	92.04	0	0	Time
7/3/2018	13:30:00	10.79	11.06	10.92	-0.26	-0.14	-0.21	13.42	93.55	0	0	Time
7/3/2018	13:45:00	10.65	10.92	10.78	-0.28	-0.14	-0.21	13.40	95.40	0	0	Time
7/3/2018	14:00:00	10.58	10.87	10.78	-0.28	-0.14	-0.21	13.38	96.40	0	0	Time
7/3/2018	14:15:00	10.57	10.89	10.72	-0.26	-0.15	-0.21	13.37	96.80	0	0	Time
7/3/2018	14:30:00	10.59	10.95	10.77	-0.26	-0.15	-0.21	13.35	97.58	0	0	Time

* - Records have been modified
9/13/2018 10:38:51 PM

Audit Trail Report (Without Summary)

Report Name: MasterLink32 Audit Trail Report (Without Summary)

Report Date: 9/13/2018

Report Selections: 1 site, Last 150 Days

Site Name: South Lawrence Telemeter

Site Id: 13245134-13245134

Site Location: Lawrence

Date	Time	P1 Int Low	P1 Int High	P1 Int Average	P2 Int Low	P2 Int High	P2 Int Average	P3 Int Average	Case Temperature	Dig Inp 1 Alarm	---	Log Trigger
		in WC	in WC	in WC	PSIG	PSIG	PSIG	Volts	F	----	----	
7/3/2018	14:45:00	10.56	10.84	10.71	-0.26	-0.15	-0.21	13.34	98.25	0	0	Time
7/3/2018	15:00:00	10.56	10.88	10.72	-0.25	-0.16	-0.21	13.33	98.68	0	0	Time
7/3/2018	15:15:00	10.54	10.92	10.69	-0.25	-0.17	-0.22	13.31	98.84	0	0	Time
7/3/2018	15:30:00	10.50	10.87	10.68	-0.26	-0.18	-0.22	13.31	98.92	0	0	Time
7/3/2018	15:45:00	10.44	10.80	10.62	-0.25	-0.17	-0.21	13.31	98.93	0	0	Time
7/3/2018	16:00:00	10.60	10.86	10.74	-0.25	-0.17	-0.22	13.31	98.93	0	0	Time
7/3/2018	16:15:00	10.47	10.80	10.69	-0.26	-0.18	-0.21	13.31	98.71	0	0	Time
7/3/2018	16:30:00	10.36	10.78	10.63	-0.26	-0.16	-0.21	13.32	98.05	0	0	Time
7/3/2018	16:45:00	10.53	10.79	10.66	-0.26	-0.15	-0.21	13.34	97.45	0	0	Time
7/3/2018	17:00:00	10.45	10.82	10.66	-0.27	-0.15	-0.21	13.34	96.96	0	0	Time
7/3/2018	17:15:00	10.46	10.86	10.72	-0.27	-0.15	-0.21	13.35	96.68	0	0	Time
7/3/2018	17:30:00	10.37	10.79	10.63	-0.29	-0.14	-0.21	13.37	96.01	0	0	Time
7/3/2018	17:45:00	10.58	10.89	10.71	-0.26	-0.15	-0.21	13.37	94.96	0	0	Time
7/3/2018	18:00:00	10.44	10.88	10.71	-0.26	-0.14	-0.21	13.40	93.69	0	0	Time
7/3/2018	18:15:00	10.44	10.89	10.70	-0.26	-0.14	-0.20	13.40	92.41	0	0	Time
7/3/2018	18:30:00	10.47	10.70	10.61	-0.26	-0.14	-0.20	13.43	91.16	0	0	Time
7/3/2018	18:45:00	10.40	10.71	10.57	-0.26	-0.14	-0.21	13.44	89.75	0	0	Time
7/3/2018	19:00:00	10.53	10.81	10.69	-0.27	-0.14	-0.20	13.47	88.39	0	0	Time
7/3/2018	19:15:00	10.57	10.82	10.70	-0.26	-0.14	-0.21	13.49	87.13	0	0	Time
7/3/2018	19:30:00	10.59	10.91	10.78	-0.26	-0.14	-0.20	13.51	85.97	0	0	Time
7/3/2018	19:45:00	10.71	11.00	10.83	-0.26	-0.14	-0.20	13.53	84.96	0	0	Time
7/3/2018	20:00:00	10.61	10.97	10.83	-0.26	-0.15	-0.20	13.55	84.01	0	0	Time

* - Records have been modified
9/13/2018 10:38:51 PM

Audit Trail Report (Without Summary)

Report Name: MasterLink32 Audit Trail Report (Without Summary)

Report Date: 9/13/2018

Report Selections: 1 site, Last 150 Days

Site Name: South Lawrence Telemeter

Site Id: 13245134-13245134

Site Location: Lawrence

Date	Time	P1 Int Low	P1 Int High	P1 Int Average	P2 Int Low	P2 Int High	P2 Int Average	P3 Int Average	Case Temperature	Dig Inp 1 Alarm	---	Log Trigger
		in WC	in WC	in WC	PSIG	PSIG	PSIG	Volts	F	----	----	
7/3/2018	20:15:00	10.73	11.06	10.94	-0.26	-0.15	-0.20	13.57	83.06	0	0	Time
7/3/2018	20:30:00	10.78	11.10	10.91	-0.25	-0.15	-0.20	13.58	82.22	0	0	Time
7/3/2018	20:45:00	10.79	11.20	11.04	-0.25	-0.15	-0.20	13.59	81.40	0	0	Time
7/3/2018	21:00:00	10.72	11.04	10.92	-0.24	-0.15	-0.20	13.61	80.70	0	0	Time
7/3/2018	21:15:00	10.92	11.29	11.06	-0.23	-0.15	-0.20	13.60	80.03	0	0	Time
7/3/2018	21:30:00	10.93	11.17	11.06	-0.23	-0.15	-0.19	13.63	79.38	0	0	Time
7/3/2018	21:45:00	11.09	11.34	11.23	-0.24	-0.15	-0.19	13.64	78.75	0	0	Time
7/3/2018	22:00:00	11.04	11.35	11.21	-0.23	-0.15	-0.19	13.66	78.20	0	0	Time
7/3/2018	22:15:00	11.07	11.43	11.28	-0.23	-0.15	-0.19	13.67	77.66	0	0	Time
7/3/2018	22:30:00	11.03	11.42	11.25	-0.24	-0.15	-0.19	13.67	77.11	0	0	Time
7/3/2018	22:45:00	11.00	11.49	11.21	-0.23	-0.15	-0.19	13.68	76.75	0	0	Time
7/3/2018	23:00:00	11.24	11.57	11.40	-0.22	-0.15	-0.19	13.70	76.27	0	0	Time
7/3/2018	23:15:00	11.03	11.57	11.27	-0.23	-0.15	-0.19	13.70	75.84	0	0	Time
7/3/2018	23:30:00	11.12	11.57	11.35	-0.24	-0.15	-0.19	13.70	75.65	0	0	Time
7/3/2018	23:45:00	11.21	11.50	11.38	-0.23	-0.15	-0.19	13.70	75.29	0	0	Time
7/4/2018	00:00:00	11.21	11.65	11.40	-0.24	-0.15	-0.19	13.70	75.12	0	0	Time
7/4/2018	00:15:00	11.29	11.54	11.43	-0.22	-0.15	-0.19	13.73	74.93	0	0	Time
7/4/2018	00:30:00	11.18	11.56	11.37	-0.23	-0.15	-0.19	13.73	74.66	0	0	Time
7/4/2018	00:45:00	11.10	11.51	11.36	-0.23	-0.15	-0.19	13.73	74.54	0	0	Time
7/4/2018	01:00:00	10.93	11.62	11.33	-0.23	-0.14	-0.19	13.73	74.33	0	0	Time
7/4/2018	01:15:00	11.12	11.62	11.39	-0.22	-0.15	-0.19	13.73	74.03	0	0	Time
7/4/2018	01:30:00	11.18	11.55	11.37	-0.22	-0.15	-0.19	13.73	73.83	0	0	Time

* - Records have been modified
9/13/2018 10:38:51 PM

Audit Trail Report (Without Summary)

Report Name: MasterLink32 Audit Trail Report (Without Summary)

Report Date: 9/13/2018

Report Selections: 1 site, Last 150 Days

Site Name: South Lawrence Telemeter

Site Id: 13245134-13245134

Site Location: Lawrence

Date	Time	P1 Int Low	P1 Int High	P1 Int Average	P2 Int Low	P2 Int High	P2 Int Average	P3 Int Average	Case Temperature	Dig Inp 1 Alarm	---	Log Trigger
		in WC	in WC	in WC	PSIG	PSIG	PSIG	Volts	F	----	----	
7/4/2018	01:45:00	11.36	11.64	11.49	-0.23	-0.15	-0.19	13.73	73.55	0	0	Time
7/4/2018	02:00:00	11.15	11.51	11.34	-0.23	-0.15	-0.19	13.73	73.30	0	0	Time
7/4/2018	02:15:00	11.11	11.47	11.31	-0.22	-0.15	-0.19	13.76	72.96	0	0	Time
7/4/2018	02:30:00	11.20	11.53	11.44	-0.24	-0.14	-0.19	13.76	72.58	0	0	Time
7/4/2018	02:45:00	11.04	11.47	11.29	-0.23	-0.15	-0.19	13.76	72.13	0	0	Time
7/4/2018	03:00:00	11.08	11.38	11.22	-0.22	-0.15	-0.19	13.76	71.73	0	0	Time
7/4/2018	03:15:00	10.78	11.25	11.12	-0.24	-0.15	-0.19	13.76	71.42	0	0	Time
7/4/2018	03:30:00	10.81	11.33	11.10	-0.24	-0.15	-0.19	13.78	71.19	0	0	Time
7/4/2018	03:45:00	10.88	11.14	11.02	-0.24	-0.14	-0.19	13.79	70.86	0	0	Time
7/4/2018	04:00:00	10.81	11.09	10.97	-0.24	-0.15	-0.19	13.79	70.68	0	0	Time
7/4/2018	04:15:00	10.65	11.05	10.84	-0.24	-0.14	-0.19	13.79	70.51	0	0	Time
7/4/2018	04:30:00	10.65	11.05	10.85	-0.24	-0.14	-0.19	13.79	70.30	0	0	Time
7/4/2018	04:45:00	10.65	11.09	10.86	-0.25	-0.14	-0.19	13.80	70.06	0	0	Time
7/4/2018	05:00:00	10.57	10.90	10.74	-0.23	-0.15	-0.19	13.82	69.84	0	0	Time
7/4/2018	05:15:00	10.61	10.89	10.72	-0.24	-0.14	-0.19	13.82	69.66	0	0	Time
7/4/2018	05:30:00	10.55	10.90	10.73	-0.25	-0.14	-0.19	13.82	69.61	0	0	Time
7/4/2018	05:45:00	10.62	10.99	10.84	-0.23	-0.13	-0.18	13.82	69.59	0	0	Time
7/4/2018	06:00:00	10.71	10.98	10.83	-0.25	-0.15	-0.19	13.82	69.64	0	0	Time
7/4/2018	06:15:00	10.54	10.87	10.73	-0.24	-0.15	-0.19	13.82	69.83	0	0	Time
7/4/2018	06:30:00	10.65	10.94	10.78	-0.25	-0.15	-0.19	13.82	70.00	0	0	Time
7/4/2018	06:45:00	10.57	11.02	10.85	-0.23	-0.15	-0.19	13.82	70.17	0	0	Time
7/4/2018	07:00:00	10.61	11.02	10.87	-0.23	-0.15	-0.19	13.82	70.44	0	0	Time

* - Records have been modified
9/13/2018 10:38:51 PM

Audit Trail Report (Without Summary)

Report Name: MasterLink32 Audit Trail Report (Without Summary)

Report Date: 9/13/2018

Report Selections: 1 site, Last 150 Days

Site Name: South Lawrence Telemeter

Site Id: 13245134-13245134

Site Location: Lawrence

Date	Time	P1 Int Low	P1 Int High	P1 Int Average	P2 Int Low	P2 Int High	P2 Int Average	P3 Int Average	Case Temperature	Dig Inp 1 Alarm	---	Log Trigger
		in WC	in WC	in WC	PSIG	PSIG	PSIG	Volts	F	----	----	
7/4/2018	07:15:00	10.63	11.01	10.84	-0.22	-0.15	-0.19	13.79	70.74	0	0	Time
7/4/2018	07:30:00	10.81	11.01	10.92	-0.24	-0.14	-0.19	13.79	71.12	0	0	Time
7/4/2018	07:45:00	10.72	11.09	10.93	-0.24	-0.15	-0.19	13.79	71.55	0	0	Time
7/4/2018	08:00:00	10.56	11.04	10.81	-0.23	-0.15	-0.19	13.78	71.96	0	0	Time
7/4/2018	08:15:00	10.76	11.08	10.93	-0.22	-0.15	-0.19	13.76	72.44	0	0	Time
7/4/2018	08:30:00	10.67	10.94	10.78	-0.23	-0.15	-0.19	13.76	73.02	0	0	Time
7/4/2018	08:45:00	10.63	10.97	10.79	-0.22	-0.15	-0.19	13.76	73.69	0	0	Time
7/4/2018	09:00:00	10.62	10.94	10.76	-0.23	-0.15	-0.19	13.74	74.39	0	0	Time
7/4/2018	09:15:00	10.60	10.90	10.76	-0.23	-0.15	-0.19	13.73	75.22	0	0	Time
7/4/2018	09:30:00	10.56	10.87	10.70	-0.23	-0.15	-0.19	13.72	76.01	0	0	Time
7/4/2018	09:45:00	10.55	10.85	10.72	-0.24	-0.15	-0.19	13.70	76.94	0	0	Time
7/4/2018	10:00:00	10.54	10.88	10.68	-0.25	-0.15	-0.19	13.70	77.66	0	0	Time
7/4/2018	10:15:00	10.57	10.91	10.74	-0.25	-0.14	-0.19	13.67	78.57	0	0	Time
7/4/2018	10:30:00	10.61	10.89	10.78	-0.25	-0.15	-0.19	13.67	79.48	0	0	Time
7/4/2018	10:45:00	10.56	10.85	10.70	-0.25	-0.15	-0.19	13.65	80.41	0	0	Time
7/4/2018	11:00:00	10.55	10.92	10.75	-0.25	-0.15	-0.20	13.62	81.54	0	0	Time
7/4/2018	11:15:00	10.59	10.95	10.76	-0.23	-0.15	-0.20	13.61	82.64	0	0	Time
7/4/2018	11:30:00	10.58	11.05	10.81	-0.23	-0.15	-0.20	13.59	83.82	0	0	Time
7/4/2018	11:45:00	10.67	11.06	10.89	-0.25	-0.15	-0.20	13.57	84.98	0	0	Time
7/4/2018	12:00:00	10.64	10.97	10.83	-0.25	-0.14	-0.20	13.55	86.16	0	0	Time
7/4/2018	12:15:00	10.77	11.11	10.93	-0.26	-0.15	-0.20	13.53	87.54	0	0	Time
7/4/2018	12:30:00	10.69	11.09	10.88	-0.26	-0.14	-0.21	13.50	88.61	0	0	Time

* - Records have been modified
9/13/2018 10:38:51 PM

Audit Trail Report (Without Summary)

Report Name: MasterLink32 Audit Trail Report (Without Summary)

Report Date: 9/13/2018

Report Selections: 1 site, Last 150 Days

Site Name: South Lawrence Telemeter

Site Id: 13245134-13245134

Site Location: Lawrence

Date	Time	P1 Int Low	P1 Int High	P1 Int Average	P2 Int Low	P2 Int High	P2 Int Average	P3 Int Average	Case Temperature	Dig Inp 1 Alarm	---	Log Trigger
		in WC	in WC	in WC	PSIG	PSIG	PSIG	Volts	F	----	----	
7/4/2018	12:45:00	10.69	11.04	10.88	-0.26	-0.14	-0.20	13.49	90.16	0	0	Time
7/4/2018	13:00:00	10.72	11.07	10.88	-0.26	-0.14	-0.21	13.45	91.60	0	0	Time
7/4/2018	13:15:00	10.66	11.03	10.90	-0.26	-0.14	-0.20	13.43	92.43	0	0	Time
7/4/2018	13:30:00	10.82	11.16	10.99	-0.27	-0.14	-0.20	13.43	93.27	0	0	Time
7/4/2018	13:45:00	10.73	11.05	10.89	-0.27	-0.14	-0.21	13.40	94.32	0	0	Time
7/4/2018	14:00:00	10.67	11.11	10.97	-0.30	-0.14	-0.20	13.40	95.14	0	0	Time
7/4/2018	14:15:00	10.69	11.05	10.86	-0.30	-0.14	-0.21	13.40	95.40	0	0	Time
7/4/2018	14:30:00	10.70	11.10	10.89	-0.29	-0.14	-0.21	13.40	94.75	0	0	Time
7/4/2018	14:45:00	10.67	10.96	10.82	-0.27	-0.14	-0.21	13.40	93.68	0	0	Time
7/4/2018	15:00:00	10.68	10.92	10.75	-0.26	-0.14	-0.21	13.41	92.21	0	0	Time
7/4/2018	15:15:00	10.54	10.95	10.76	-0.26	-0.14	-0.20	13.43	90.32	0	0	Time
7/4/2018	15:30:00	10.65	11.00	10.86	-0.26	-0.14	-0.20	13.47	88.13	0	0	Time
7/4/2018	15:45:00	10.61	10.93	10.77	-0.27	-0.14	-0.21	13.50	86.16	0	0	Time
7/4/2018	16:00:00	10.59	10.85	10.70	-0.26	-0.15	-0.20	13.53	84.79	0	0	Time
7/4/2018	16:15:00	10.52	10.88	10.69	-0.26	-0.15	-0.19	13.55	84.01	0	0	Time
7/4/2018	16:30:00	10.61	10.86	10.73	-0.26	-0.14	-0.19	13.55	83.83	0	0	Time
7/4/2018	16:45:00	10.57	10.94	10.71	-0.26	-0.15	-0.20	13.58	83.82	0	0	Time
7/4/2018	17:00:00	10.53	10.90	10.69	-0.26	-0.15	-0.20	13.58	83.82	0	0	Time
7/4/2018	17:15:00	10.49	10.81	10.65	-0.26	-0.15	-0.20	13.58	83.63	0	0	Time
7/4/2018	17:30:00	10.54	10.89	10.69	-0.26	-0.15	-0.19	13.58	83.06	0	0	Time
7/4/2018	17:45:00	10.56	10.86	10.73	-0.26	-0.15	-0.20	13.58	82.30	0	0	Time
7/4/2018	18:00:00	10.59	10.91	10.73	-0.26	-0.15	-0.20	13.60	81.54	0	0	Time

* - Records have been modified
9/13/2018 10:38:51 PM

Audit Trail Report (Without Summary)

Report Name: MasterLink32 Audit Trail Report (Without Summary)

Report Date: 9/13/2018

Report Selections: 1 site, Last 150 Days

Site Name: South Lawrence Telemeter

Site Id: 13245134-13245134

Site Location: Lawrence

Date	Time	P1 Int Low	P1 Int High	P1 Int Average	P2 Int Low	P2 Int High	P2 Int Average	P3 Int Average	Case Temperature	Dig Inp 1 Alarm	---	Log Trigger
		in WC	in WC	in WC	PSIG	PSIG	PSIG	Volts	F	----	----	
7/4/2018	18:15:00	10.58	10.92	10.74	-0.24	-0.15	-0.19	13.60	80.79	0	0	Time
7/4/2018	18:30:00	10.60	10.96	10.80	-0.25	-0.15	-0.19	13.60	80.04	0	0	Time
7/4/2018	18:45:00	10.57	10.97	10.81	-0.24	-0.15	-0.19	13.64	79.31	0	0	Time
7/4/2018	19:00:00	10.69	10.94	10.85	-0.23	-0.15	-0.19	13.64	78.75	0	0	Time
7/4/2018	19:15:00	10.71	10.97	10.85	-0.23	-0.15	-0.19	13.67	78.21	0	0	Time
7/4/2018	19:30:00	10.64	11.03	10.85	-0.23	-0.15	-0.19	13.67	77.84	0	0	Time
7/4/2018	19:45:00	10.72	11.07	10.92	-0.24	-0.15	-0.19	13.67	77.66	0	0	Time
7/4/2018	20:00:00	10.71	11.15	10.98	-0.23	-0.15	-0.19	13.67	77.30	0	0	Time
7/4/2018	20:15:00	10.81	11.07	10.95	-0.24	-0.15	-0.19	13.67	77.12	0	0	Time
7/4/2018	20:30:00	10.87	11.19	11.04	-0.23	-0.15	-0.19	13.69	76.94	0	0	Time
7/4/2018	20:45:00	10.95	11.28	11.16	-0.24	-0.15	-0.19	13.70	76.79	0	0	Time
7/4/2018	21:00:00	11.00	11.40	11.20	-0.23	-0.15	-0.19	13.70	76.75	0	0	Time
7/4/2018	21:15:00	11.03	11.28	11.16	-0.24	-0.15	-0.19	13.70	76.57	0	0	Time
7/4/2018	21:30:00	11.07	11.32	11.21	-0.25	-0.14	-0.19	13.70	76.57	0	0	Time
7/4/2018	21:45:00	10.96	11.40	11.21	-0.23	-0.14	-0.19	13.70	76.55	0	0	Time
7/4/2018	22:00:00	11.16	11.48	11.32	-0.23	-0.15	-0.19	13.70	76.39	0	0	Time
7/4/2018	22:15:00	10.73	11.44	11.16	-0.23	-0.15	-0.19	13.70	76.39	0	0	Time
7/4/2018	22:30:00	11.12	11.52	11.34	-0.23	-0.15	-0.19	13.70	76.39	0	0	Time
7/4/2018	22:45:00	11.16	11.53	11.34	-0.24	-0.14	-0.19	13.70	76.39	0	0	Time
7/4/2018	23:00:00	11.28	11.57	11.43	-0.24	-0.15	-0.19	13.70	76.39	0	0	Time
7/4/2018	23:15:00	11.27	11.56	11.42	-0.24	-0.15	-0.19	13.70	76.21	0	0	Time
7/4/2018	23:30:00	11.24	11.65	11.46	-0.23	-0.15	-0.19	13.70	76.21	0	0	Time

* - Records have been modified
9/13/2018 10:38:51 PM

Audit Trail Report (Without Summary)

Report Name: MasterLink32 Audit Trail Report (Without Summary)

Report Date: 9/13/2018

Report Selections: 1 site, Last 150 Days

Site Name: South Lawrence Telemeter

Site Id: 13245134-13245134

Site Location: Lawrence

Date	Time	P1 Int Low	P1 Int High	P1 Int Average	P2 Int Low	P2 Int High	P2 Int Average	P3 Int Average	Case Temperature	Dig Inp 1 Alarm	---	Log Trigger
		in WC	in WC	in WC	PSIG	PSIG	PSIG	Volts	F	----	----	
7/4/2018	23:45:00	11.28	11.61	11.42	-0.23	-0.15	-0.19	13.70	76.02	0	0	Time
7/5/2018	00:00:00	11.32	11.72	11.49	-0.23	-0.14	-0.19	13.70	76.02	0	0	Time
7/5/2018	00:15:00	11.36	11.61	11.49	-0.23	-0.15	-0.19	13.70	75.83	0	0	Time
7/5/2018	00:30:00	11.25	11.70	11.49	-0.24	-0.14	-0.19	13.70	75.65	0	0	Time
7/5/2018	00:45:00	11.29	11.59	11.42	-0.23	-0.14	-0.19	13.70	75.47	0	0	Time
7/5/2018	01:00:00	11.33	11.58	11.50	-0.23	-0.15	-0.19	13.71	75.20	0	0	Time
7/5/2018	01:15:00	11.24	11.62	11.42	-0.24	-0.15	-0.19	13.73	74.94	0	0	Time
7/5/2018	01:30:00	11.29	11.62	11.47	-0.22	-0.14	-0.19	13.73	74.75	0	0	Time
7/5/2018	01:45:00	11.37	11.71	11.52	-0.23	-0.15	-0.19	13.73	74.48	0	0	Time
7/5/2018	02:00:00	11.30	11.58	11.46	-0.23	-0.15	-0.19	13.73	74.36	0	0	Time
7/5/2018	02:15:00	11.34	11.76	11.60	-0.24	-0.15	-0.19	13.73	74.22	0	0	Time
7/5/2018	02:30:00	11.18	11.51	11.41	-0.24	-0.15	-0.19	13.73	74.22	0	0	Time
7/5/2018	02:45:00	11.10	11.54	11.34	-0.23	-0.15	-0.19	13.73	74.19	0	0	Time
7/5/2018	03:00:00	11.26	11.62	11.50	-0.23	-0.15	-0.19	13.73	74.10	0	0	Time
7/5/2018	03:15:00	11.32	11.52	11.42	-0.22	-0.15	-0.19	13.73	74.07	0	0	Time
7/5/2018	03:30:00	11.10	11.40	11.28	-0.23	-0.15	-0.19	13.73	74.03	0	0	Time
7/5/2018	03:45:00	11.13	11.44	11.35	-0.23	-0.15	-0.19	13.73	74.03	0	0	Time
7/5/2018	04:00:00	11.04	11.42	11.21	-0.22	-0.14	-0.19	13.73	73.93	0	0	Time
7/5/2018	04:15:00	10.98	11.34	11.18	-0.23	-0.15	-0.19	13.73	73.85	0	0	Time
7/5/2018	04:30:00	11.02	11.34	11.18	-0.23	-0.15	-0.19	13.73	73.86	0	0	Time
7/5/2018	04:45:00	10.90	11.27	11.09	-0.23	-0.15	-0.19	13.73	73.74	0	0	Time
7/5/2018	05:00:00	10.86	11.13	11.01	-0.23	-0.15	-0.19	13.73	73.66	0	0	Time

* - Records have been modified
9/13/2018 10:38:51 PM

Audit Trail Report (Without Summary)

Report Name: MasterLink32 Audit Trail Report (Without Summary)

Report Date: 9/13/2018

Report Selections: 1 site, Last 150 Days

Site Name: South Lawrence Telemeter

Site Id: 13245134-13245134

Site Location: Lawrence

Date	Time	P1 Int Low	P1 Int High	P1 Int Average	P2 Int Low	P2 Int High	P2 Int Average	P3 Int Average	Case Temperature	Dig Inp 1 Alarm	---	Log Trigger
		in WC	in WC	in WC	PSIG	PSIG	PSIG	Volts	F	----	----	
7/5/2018	05:15:00	10.83	11.15	11.03	-0.23	-0.15	-0.19	13.73	73.67	0	0	Time
7/5/2018	05:30:00	10.86	11.13	10.97	-0.23	-0.15	-0.19	13.73	73.67	0	0	Time
7/5/2018	05:45:00	10.68	11.11	10.90	-0.23	-0.15	-0.19	13.73	73.72	0	0	Time
7/5/2018	06:00:00	10.70	11.14	10.94	-0.23	-0.15	-0.19	13.73	73.86	0	0	Time
7/5/2018	06:15:00	10.62	10.98	10.79	-0.22	-0.15	-0.19	13.73	73.90	0	0	Time
7/5/2018	06:30:00	10.59	10.91	10.74	-0.22	-0.15	-0.19	13.73	74.03	0	0	Time
7/5/2018	06:45:00	10.55	10.94	10.78	-0.23	-0.15	-0.19	13.73	74.28	0	0	Time
7/5/2018	07:00:00	10.53	10.85	10.66	-0.23	-0.14	-0.19	13.73	74.55	0	0	Time
7/5/2018	07:15:00	10.53	10.94	10.77	-0.23	-0.15	-0.19	13.73	74.75	0	0	Time
7/5/2018	07:30:00	10.61	10.93	10.76	-0.24	-0.15	-0.19	13.73	74.91	0	0	Time
7/5/2018	07:45:00	10.44	10.86	10.66	-0.24	-0.15	-0.19	13.73	75.27	0	0	Time
7/5/2018	08:00:00	10.60	10.85	10.74	-0.24	-0.15	-0.19	13.72	75.69	0	0	Time
7/5/2018	08:15:00	10.44	10.80	10.61	-0.24	-0.15	-0.19	13.70	76.20	0	0	Time
7/5/2018	08:30:00	10.43	10.84	10.63	-0.24	-0.15	-0.19	13.70	76.73	0	0	Time
7/5/2018	08:45:00	10.39	10.75	10.58	-0.26	-0.15	-0.19	13.70	77.13	0	0	Time
7/5/2018	09:00:00	10.53	10.76	10.64	-0.26	-0.15	-0.20	13.70	77.66	0	0	Time
7/5/2018	09:15:00	10.49	10.83	10.65	-0.26	-0.15	-0.20	13.67	78.28	0	0	Time
7/5/2018	09:30:00	10.43	10.71	10.57	-0.26	-0.15	-0.20	13.67	78.93	0	0	Time
7/5/2018	09:45:00	10.48	10.67	10.60	-0.27	-0.14	-0.20	13.67	79.49	0	0	Time
7/5/2018	10:00:00	10.40	10.62	10.56	-0.26	-0.13	-0.19	13.64	80.30	0	0	Time
7/5/2018	10:15:00	10.41	10.67	10.55	-0.26	-0.15	-0.19	13.63	81.16	0	0	Time
7/5/2018	10:30:00	10.56	10.80	10.66	-0.25	-0.16	-0.20	13.61	82.29	0	0	Time

* - Records have been modified
9/13/2018 10:38:51 PM

Audit Trail Report (Without Summary)

Report Name: MasterLink32 Audit Trail Report (Without Summary)

Report Date: 9/13/2018

Report Selections: 1 site, Last 150 Days

Site Name: South Lawrence Telemeter

Site Id: 13245134-13245134

Site Location: Lawrence

Date	Time	P1 Int Low	P1 Int High	P1 Int Average	P2 Int Low	P2 Int High	P2 Int Average	P3 Int Average	Case Temperature	Dig Inp 1 Alarm	---	Log Trigger
		in WC	in WC	in WC	PSIG	PSIG	PSIG	Volts	F	----	----	
7/5/2018	10:45:00	10.50	10.75	10.63	-0.24	-0.15	-0.20	13.59	83.26	0	0	Time
7/5/2018	11:00:00	10.43	10.74	10.61	-0.23	-0.16	-0.20	13.58	84.19	0	0	Time
7/5/2018	11:15:00	10.56	10.84	10.70	-0.26	-0.15	-0.20	13.57	85.09	0	0	Time
7/5/2018	11:30:00	10.47	10.80	10.65	-0.25	-0.15	-0.21	13.55	85.63	0	0	Time
7/5/2018	11:45:00	10.56	10.84	10.72	-0.26	-0.14	-0.21	13.55	85.96	0	0	Time
7/5/2018	12:00:00	10.56	10.79	10.70	-0.25	-0.15	-0.21	13.55	85.46	0	0	Time
7/5/2018	12:15:00	10.52	10.84	10.70	-0.25	-0.15	-0.20	13.55	84.19	0	0	Time
7/5/2018	12:30:00	10.67	10.93	10.80	-0.26	-0.16	-0.20	13.58	82.83	0	0	Time
7/5/2018	12:45:00	10.62	10.86	10.76	-0.26	-0.15	-0.20	13.58	81.73	0	0	Time
7/5/2018	13:00:00	10.62	10.88	10.77	-0.26	-0.15	-0.20	13.60	80.79	0	0	Time
7/5/2018	13:15:00	10.64	10.88	10.77	-0.26	-0.15	-0.20	13.60	80.60	0	0	Time
7/5/2018	13:30:00	10.65	11.00	10.83	-0.25	-0.15	-0.20	13.60	80.93	0	0	Time
7/5/2018	13:45:00	10.59	10.96	10.79	-0.26	-0.14	-0.20	13.61	81.35	0	0	Time
7/5/2018	14:00:00	10.59	10.85	10.75	-0.26	-0.15	-0.20	13.61	81.54	0	0	Time
7/5/2018	14:15:00	10.67	10.96	10.82	-0.25	-0.14	-0.19	13.60	81.54	0	0	Time
7/5/2018	14:30:00	10.66	10.99	10.83	-0.26	-0.15	-0.19	13.60	81.39	0	0	Time
7/5/2018	14:45:00	10.52	10.91	10.74	-0.25	-0.15	-0.20	13.60	81.16	0	0	Time
7/5/2018	15:00:00	10.63	10.97	10.78	-0.25	-0.14	-0.20	13.60	80.79	0	0	Time
7/5/2018	15:15:00	10.48	10.88	10.73	-0.26	-0.14	-0.20	13.61	80.39	0	0	Time
7/5/2018	15:30:00	10.52	10.83	10.73	-0.25	-0.15	-0.20	13.64	80.04	0	0	Time
7/5/2018	15:45:00	10.63	10.85	10.76	-0.25	-0.15	-0.19	13.64	79.68	0	0	Time
7/5/2018	16:00:00	10.43	10.82	10.65	-0.25	-0.15	-0.19	13.64	79.36	0	0	Time

* - Records have been modified
9/13/2018 10:38:51 PM

Audit Trail Report (Without Summary)

Report Name: MasterLink32 Audit Trail Report (Without Summary)

Report Date: 9/13/2018

Report Selections: 1 site, Last 150 Days

Site Name: South Lawrence Telemeter

Site Id: 13245134-13245134

Site Location: Lawrence

Date	Time	P1 Int Low	P1 Int High	P1 Int Average	P2 Int Low	P2 Int High	P2 Int Average	P3 Int Average	Case Temperature	Dig Inp 1 Alarm	---	Log Trigger
		in WC	in WC	in WC	PSIG	PSIG	PSIG	Volts	F	----	----	
7/5/2018	16:15:00	10.53	10.81	10.69	-0.26	-0.15	-0.20	13.65	79.02	0	0	Time
7/5/2018	16:30:00	10.46	10.85	10.74	-0.24	-0.15	-0.20	13.67	78.75	0	0	Time
7/5/2018	16:45:00	10.49	10.90	10.77	-0.24	-0.15	-0.19	13.67	78.56	0	0	Time
7/5/2018	17:00:00	10.66	10.92	10.77	-0.24	-0.15	-0.20	13.67	78.45	0	0	Time
7/5/2018	17:15:00	10.66	10.94	10.79	-0.25	-0.15	-0.19	13.67	78.42	0	0	Time
7/5/2018	17:30:00	10.67	10.91	10.79	-0.24	-0.15	-0.20	13.67	78.39	0	0	Time
7/5/2018	17:45:00	10.74	11.05	10.91	-0.26	-0.15	-0.19	13.67	78.33	0	0	Time
7/5/2018	18:00:00	10.70	11.05	10.87	-0.25	-0.15	-0.20	13.67	78.01	0	0	Time
7/5/2018	18:15:00	10.60	10.96	10.81	-0.24	-0.15	-0.19	13.67	77.60	0	0	Time
7/5/2018	18:30:00	10.71	10.99	10.85	-0.24	-0.15	-0.19	13.68	76.94	0	0	Time
7/5/2018	18:45:00	10.69	11.01	10.85	-0.24	-0.15	-0.19	13.70	76.21	0	0	Time
7/5/2018	19:00:00	10.58	11.05	10.82	-0.23	-0.15	-0.19	13.70	75.56	0	0	Time
7/5/2018	19:15:00	10.62	11.01	10.84	-0.24	-0.15	-0.19	13.70	74.94	0	0	Time
7/5/2018	19:30:00	10.77	11.09	10.93	-0.23	-0.15	-0.19	13.73	74.40	0	0	Time
7/5/2018	19:45:00	10.78	11.07	10.95	-0.23	-0.15	-0.19	13.73	74.04	0	0	Time
7/5/2018	20:00:00	10.86	11.15	11.01	-0.23	-0.14	-0.19	13.73	73.63	0	0	Time
7/5/2018	20:15:00	10.91	11.15	11.00	-0.23	-0.15	-0.19	13.73	73.15	0	0	Time
7/5/2018	20:30:00	10.81	11.23	11.03	-0.23	-0.15	-0.19	13.75	72.80	0	0	Time
7/5/2018	20:45:00	10.86	11.36	11.14	-0.25	-0.15	-0.19	13.76	72.44	0	0	Time
7/5/2018	21:00:00	10.92	11.37	11.12	-0.23	-0.15	-0.19	13.76	72.16	0	0	Time
7/5/2018	21:15:00	10.88	11.35	11.16	-0.23	-0.15	-0.19	13.76	71.91	0	0	Time
7/5/2018	21:30:00	11.08	11.28	11.19	-0.24	-0.15	-0.19	13.76	71.56	0	0	Time

* - Records have been modified
9/13/2018 10:38:51 PM

Audit Trail Report (Without Summary)

Report Name: MasterLink32 Audit Trail Report (Without Summary)

Report Date: 9/13/2018

Report Selections: 1 site, Last 150 Days

Site Name: South Lawrence Telemeter

Site Id: 13245134-13245134

Site Location: Lawrence

Date	Time	P1 Int Low	P1 Int High	P1 Int Average	P2 Int Low	P2 Int High	P2 Int Average	P3 Int Average	Case Temperature	Dig Inp 1 Alarm	---	Log Trigger
		in WC	in WC	in WC	PSIG	PSIG	PSIG	Volts	F	----	----	
7/5/2018	21:45:00	11.08	11.41	11.25	-0.25	-0.15	-0.19	13.76	71.39	0	0	Time
7/5/2018	22:00:00	11.00	11.46	11.23	-0.23	-0.15	-0.19	13.78	71.22	0	0	Time
7/5/2018	22:15:00	11.21	11.53	11.37	-0.24	-0.14	-0.19	13.79	71.01	0	0	Time
7/5/2018	22:30:00	11.09	11.57	11.33	-0.24	-0.15	-0.19	13.79	70.84	0	0	Time
7/5/2018	22:45:00	11.23	11.49	11.35	-0.25	-0.15	-0.19	13.79	70.55	0	0	Time
7/5/2018	23:00:00	11.21	11.58	11.42	-0.24	-0.15	-0.19	13.79	70.53	0	0	Time
7/5/2018	23:15:00	11.26	11.63	11.40	-0.25	-0.15	-0.19	13.79	70.35	0	0	Time
7/5/2018	23:30:00	11.18	11.50	11.33	-0.23	-0.15	-0.19	13.79	70.31	0	0	Time
7/5/2018	23:45:00	11.25	11.70	11.47	-0.24	-0.14	-0.19	13.80	70.18	0	0	Time
7/6/2018	00:00:00	11.21	11.50	11.35	-0.24	-0.14	-0.19	13.82	70.18	0	0	Time
7/6/2018	00:15:00	11.17	11.46	11.31	-0.23	-0.15	-0.19	13.82	70.04	0	0	Time
7/6/2018	00:30:00	11.38	11.59	11.50	-0.25	-0.15	-0.19	13.82	69.98	0	0	Time
7/6/2018	00:45:00	11.30	11.71	11.52	-0.23	-0.15	-0.19	13.82	69.90	0	0	Time
7/6/2018	01:00:00	11.22	11.54	11.39	-0.24	-0.15	-0.19	13.82	69.80	0	0	Time
7/6/2018	01:15:00	11.30	11.67	11.48	-0.23	-0.14	-0.19	13.82	69.79	0	0	Time
7/6/2018	01:30:00	11.41	11.59	11.51	-0.25	-0.15	-0.19	13.82	69.66	0	0	Time
7/6/2018	01:45:00	11.22	11.59	11.45	-0.26	-0.15	-0.19	13.82	69.60	0	0	Time
7/6/2018	02:00:00	11.34	11.68	11.49	-0.24	-0.14	-0.19	13.82	69.48	0	0	Time
7/6/2018	02:15:00	11.39	11.63	11.49	-0.23	-0.14	-0.19	13.82	69.35	0	0	Time
7/6/2018	02:30:00	11.33	11.71	11.53	-0.24	-0.15	-0.19	13.82	69.27	0	0	Time
7/6/2018	02:45:00	11.32	11.68	11.46	-0.23	-0.15	-0.19	13.82	69.16	0	0	Time
7/6/2018	03:00:00	11.34	11.64	11.49	-0.25	-0.15	-0.19	13.82	69.14	0	0	Time

* - Records have been modified
9/13/2018 10:38:51 PM

Audit Trail Report (Without Summary)

Report Name: MasterLink32 Audit Trail Report (Without Summary)

Report Date: 9/13/2018

Report Selections: 1 site, Last 150 Days

Site Name: South Lawrence Telemeter

Site Id: 13245134-13245134

Site Location: Lawrence

Date	Time	P1 Int Low	P1 Int High	P1 Int Average	P2 Int Low	P2 Int High	P2 Int Average	P3 Int Average	Case Temperature	Dig Inp 1 Alarm	---	Log Trigger
		in WC	in WC	in WC	PSIG	PSIG	PSIG	Volts	F	----	----	
7/6/2018	03:15:00	11.16	11.59	11.37	-0.24	-0.15	-0.19	13.82	69.04	0	0	Time
7/6/2018	03:30:00	11.07	11.43	11.26	-0.25	-0.15	-0.19	13.81	68.96	0	0	Time
7/6/2018	03:45:00	11.19	11.43	11.33	-0.22	-0.14	-0.19	13.82	68.77	0	0	Time
7/6/2018	04:00:00	11.07	11.44	11.28	-0.24	-0.15	-0.19	13.82	68.61	0	0	Time
7/6/2018	04:15:00	10.87	11.33	11.13	-0.23	-0.14	-0.19	13.82	68.42	0	0	Time
7/6/2018	04:30:00	11.19	11.36	11.27	-0.23	-0.15	-0.19	13.84	68.11	0	0	Time
7/6/2018	04:45:00	11.00	11.43	11.28	-0.23	-0.15	-0.19	13.85	67.92	0	0	Time
7/6/2018	05:00:00	10.72	11.20	11.01	-0.22	-0.15	-0.19	13.85	67.59	0	0	Time
7/6/2018	05:15:00	10.88	11.25	11.09	-0.22	-0.15	-0.19	13.85	67.41	0	0	Time
7/6/2018	05:30:00	10.88	11.19	11.03	-0.22	-0.15	-0.19	13.85	67.30	0	0	Time
7/6/2018	05:45:00	10.76	11.13	10.91	-0.23	-0.15	-0.19	13.85	67.24	0	0	Time
7/6/2018	06:00:00	10.76	10.96	10.87	-0.22	-0.14	-0.19	13.85	67.24	0	0	Time
7/6/2018	06:15:00	10.65	11.00	10.81	-0.23	-0.15	-0.19	13.85	67.24	0	0	Time
7/6/2018	06:30:00	10.56	10.92	10.78	-0.24	-0.15	-0.19	13.85	67.41	0	0	Time
7/6/2018	06:45:00	10.56	10.88	10.72	-0.22	-0.15	-0.18	13.85	67.58	0	0	Time
7/6/2018	07:00:00	10.56	10.95	10.72	-0.22	-0.14	-0.19	13.85	67.76	0	0	Time
7/6/2018	07:15:00	10.48	10.87	10.73	-0.24	-0.14	-0.19	13.85	68.07	0	0	Time
7/6/2018	07:30:00	10.60	10.82	10.72	-0.22	-0.15	-0.19	13.85	68.26	0	0	Time
7/6/2018	07:45:00	10.55	10.79	10.70	-0.24	-0.14	-0.19	13.84	68.62	0	0	Time
7/6/2018	08:00:00	10.56	10.80	10.69	-0.22	-0.15	-0.19	13.82	69.00	0	0	Time
7/6/2018	08:15:00	10.46	10.75	10.61	-0.23	-0.15	-0.19	13.82	69.47	0	0	Time
7/6/2018	08:30:00	10.50	10.74	10.61	-0.24	-0.15	-0.19	13.82	69.84	0	0	Time

* - Records have been modified
9/13/2018 10:38:51 PM

Audit Trail Report (Without Summary)

Report Name: MasterLink32 Audit Trail Report (Without Summary)

Report Date: 9/13/2018

Report Selections: 1 site, Last 150 Days

Site Name: South Lawrence Telemeter

Site Id: 13245134-13245134

Site Location: Lawrence

Date	Time	P1 Int Low	P1 Int High	P1 Int Average	P2 Int Low	P2 Int High	P2 Int Average	P3 Int Average	Case Temperature	Dig Inp 1 Alarm	---	Log Trigger
		in WC	in WC	in WC	PSIG	PSIG	PSIG	Volts	F	----	----	
7/6/2018	08:45:00	10.53	10.89	10.69	-0.24	-0.14	-0.19	13.82	70.34	0	0	Time
7/6/2018	09:00:00	10.49	10.78	10.62	-0.23	-0.15	-0.19	13.80	70.85	0	0	Time
7/6/2018	09:15:00	10.44	10.76	10.60	-0.24	-0.15	-0.19	13.79	71.22	0	0	Time
7/6/2018	09:30:00	10.44	10.76	10.59	-0.23	-0.14	-0.19	13.79	71.61	0	0	Time
7/6/2018	09:45:00	10.43	10.73	10.60	-0.22	-0.15	-0.19	13.78	71.90	0	0	Time
7/6/2018	10:00:00	10.55	10.84	10.68	-0.22	-0.15	-0.19	13.76	72.27	0	0	Time
7/6/2018	10:15:00	10.52	10.88	10.67	-0.23	-0.15	-0.19	13.76	72.61	0	0	Time
7/6/2018	10:30:00	10.47	10.74	10.60	-0.24	-0.15	-0.19	13.76	72.97	0	0	Time
7/6/2018	10:45:00	10.39	10.75	10.58	-0.23	-0.15	-0.19	13.76	73.33	0	0	Time
7/6/2018	11:00:00	10.62	10.82	10.73	-0.23	-0.15	-0.19	13.76	73.67	0	0	Time
7/6/2018	11:15:00	10.58	10.87	10.76	-0.23	-0.15	-0.19	13.73	74.03	0	0	Time
7/6/2018	11:30:00	10.63	10.86	10.74	-0.23	-0.15	-0.19	13.73	74.39	0	0	Time
7/6/2018	11:45:00	10.61	10.89	10.74	-0.24	-0.15	-0.19	13.73	74.91	0	0	Time
7/6/2018	12:00:00	10.65	10.89	10.75	-0.23	-0.15	-0.19	13.73	75.49	0	0	Time
7/6/2018	12:15:00	10.65	10.95	10.81	-0.24	-0.15	-0.19	13.70	76.22	0	0	Time
7/6/2018	12:30:00	10.60	10.92	10.78	-0.23	-0.15	-0.20	13.70	77.12	0	0	Time
7/6/2018	12:45:00	10.66	11.02	10.84	-0.25	-0.15	-0.19	13.68	78.18	0	0	Time
7/6/2018	13:00:00	10.64	11.03	10.86	-0.26	-0.15	-0.20	13.67	79.14	0	0	Time
7/6/2018	13:15:00	10.65	10.97	10.81	-0.26	-0.14	-0.20	13.65	80.13	0	0	Time
7/6/2018	13:30:00	10.64	11.01	10.83	-0.26	-0.14	-0.20	13.63	80.98	0	0	Time
7/6/2018	13:45:00	10.71	10.96	10.85	-0.25	-0.15	-0.20	13.60	81.54	0	0	Time
7/6/2018	14:00:00	10.67	11.00	10.84	-0.25	-0.15	-0.20	13.61	82.10	0	0	Time

* - Records have been modified
9/13/2018 10:38:51 PM

Audit Trail Report (Without Summary)

Report Name: MasterLink32 Audit Trail Report (Without Summary)

Report Date: 9/13/2018

Report Selections: 1 site, Last 150 Days

Site Name: South Lawrence Telemeter

Site Id: 13245134-13245134

Site Location: Lawrence

Date	Time	P1 Int Low	P1 Int High	P1 Int Average	P2 Int Low	P2 Int High	P2 Int Average	P3 Int Average	Case Temperature	Dig Inp 1 Alarm	---	Log Trigger
		in WC	in WC	in WC	PSIG	PSIG	PSIG	Volts	F	----	----	
7/6/2018	14:15:00	10.78	11.02	10.88	-0.25	-0.15	-0.20	13.60	82.64	0	0	Time
7/6/2018	14:30:00	10.76	11.10	10.92	-0.25	-0.15	-0.20	13.58	83.05	0	0	Time
7/6/2018	14:45:00	10.66	10.96	10.83	-0.24	-0.15	-0.20	13.58	83.23	0	0	Time
7/6/2018	15:00:00	10.57	11.02	10.81	-0.24	-0.14	-0.20	13.58	83.24	0	0	Time
7/6/2018	15:15:00	10.70	11.03	10.85	-0.25	-0.14	-0.20	13.58	83.06	0	0	Time
7/6/2018	15:30:00	10.54	10.94	10.74	-0.24	-0.15	-0.20	13.58	82.67	0	0	Time
7/6/2018	15:45:00	10.60	10.99	10.83	-0.25	-0.15	-0.20	13.59	82.11	0	0	Time
7/6/2018	16:00:00	10.59	10.96	10.79	-0.26	-0.15	-0.20	13.61	81.35	0	0	Time
7/6/2018	16:15:00	10.51	10.95	10.73	-0.25	-0.15	-0.20	13.61	80.60	0	0	Time
7/6/2018	16:30:00	10.64	10.96	10.78	-0.25	-0.15	-0.20	13.62	79.86	0	0	Time
7/6/2018	16:45:00	10.57	10.89	10.75	-0.26	-0.15	-0.20	13.64	79.17	0	0	Time
7/6/2018	17:00:00	10.57	10.93	10.73	-0.24	-0.15	-0.20	13.65	78.56	0	0	Time
7/6/2018	17:15:00	10.41	10.86	10.69	-0.24	-0.15	-0.19	13.67	78.03	0	0	Time
7/6/2018	17:30:00	10.57	10.93	10.78	-0.24	-0.15	-0.20	13.67	77.36	0	0	Time
7/6/2018	17:45:00	10.60	10.96	10.75	-0.23	-0.15	-0.19	13.68	76.56	0	0	Time
7/6/2018	18:00:00	10.62	10.90	10.77	-0.23	-0.15	-0.19	13.70	75.83	0	0	Time
7/6/2018	18:15:00	10.56	10.93	10.80	-0.23	-0.15	-0.19	13.70	75.03	0	0	Time
7/6/2018	18:30:00	10.62	10.94	10.76	-0.23	-0.15	-0.19	13.72	74.26	0	0	Time
7/6/2018	18:45:00	10.62	10.94	10.77	-0.25	-0.15	-0.19	13.73	73.56	0	0	Time
7/6/2018	19:00:00	10.63	10.99	10.76	-0.22	-0.15	-0.19	13.73	72.96	0	0	Time
7/6/2018	19:15:00	10.59	11.00	10.79	-0.24	-0.15	-0.19	13.76	72.43	0	0	Time
7/6/2018	19:30:00	10.60	11.00	10.83	-0.23	-0.14	-0.19	13.76	71.90	0	0	Time

* - Records have been modified
9/13/2018 10:38:51 PM

Audit Trail Report (Without Summary)

Report Name: MasterLink32 Audit Trail Report (Without Summary)

Report Date: 9/13/2018

Report Selections: 1 site, Last 150 Days

Site Name: South Lawrence Telemeter

Site Id: 13245134-13245134

Site Location: Lawrence

Date	Time	P1 Int Low	P1 Int High	P1 Int Average	P2 Int Low	P2 Int High	P2 Int Average	P3 Int Average	Case Temperature	Dig Inp 1 Alarm	---	Log Trigger
		in WC	in WC	in WC	PSIG	PSIG	PSIG	Volts	F	----	----	
7/6/2018	19:45:00	10.73	11.09	10.92	-0.24	-0.15	-0.19	13.76	71.54	0	0	Time
7/6/2018	20:00:00	10.80	11.05	10.94	-0.24	-0.14	-0.19	13.76	71.22	0	0	Time
7/6/2018	20:15:00	10.80	11.13	10.97	-0.23	-0.15	-0.19	13.78	71.03	0	0	Time
7/6/2018	20:30:00	10.85	11.21	11.05	-0.24	-0.15	-0.19	13.79	70.87	0	0	Time
7/6/2018	20:45:00	10.89	11.17	11.05	-0.25	-0.14	-0.18	13.79	70.68	0	0	Time
7/6/2018	21:00:00	10.89	11.26	11.07	-0.24	-0.15	-0.19	13.79	70.35	0	0	Time
7/6/2018	21:15:00	10.91	11.26	11.13	-0.22	-0.15	-0.19	13.79	70.18	0	0	Time
7/6/2018	21:30:00	11.14	11.41	11.26	-0.24	-0.14	-0.19	13.81	69.98	0	0	Time
7/6/2018	21:45:00	11.06	11.37	11.23	-0.24	-0.15	-0.19	13.82	69.74	0	0	Time
7/6/2018	22:00:00	11.14	11.43	11.30	-0.24	-0.15	-0.19	13.82	69.66	0	0	Time
7/6/2018	22:15:00	11.02	11.54	11.30	-0.24	-0.14	-0.18	13.82	69.31	0	0	Time
7/6/2018	22:30:00	11.05	11.51	11.31	-0.23	-0.13	-0.19	13.82	69.14	0	0	Time
7/6/2018	22:45:00	11.02	11.50	11.34	-0.24	-0.14	-0.19	13.82	68.97	0	0	Time
7/6/2018	23:00:00	11.35	11.63	11.51	-0.24	-0.14	-0.18	13.82	68.79	0	0	Time
7/6/2018	23:15:00	11.23	11.54	11.37	-0.24	-0.14	-0.19	13.82	68.79	0	0	Time
7/6/2018	23:30:00	11.32	11.61	11.46	-0.23	-0.14	-0.18	13.82	68.79	0	0	Time
7/6/2018	23:45:00	11.31	11.57	11.44	-0.23	-0.15	-0.18	13.82	68.62	0	0	Time
7/7/2018	00:00:00	11.34	11.62	11.49	-0.23	-0.14	-0.18	13.82	68.45	0	0	Time
7/7/2018	00:15:00	11.37	11.60	11.49	-0.23	-0.15	-0.19	13.82	68.39	0	0	Time
7/7/2018	00:30:00	11.29	11.55	11.40	-0.23	-0.15	-0.18	13.84	68.10	0	0	Time
7/7/2018	00:45:00	11.32	11.74	11.55	-0.24	-0.14	-0.18	13.85	67.76	0	0	Time
7/7/2018	01:00:00	11.10	11.61	11.36	-0.21	-0.14	-0.18	13.85	67.57	0	0	Time

* - Records have been modified
9/13/2018 10:38:51 PM

Audit Trail Report (Without Summary)

Report Name: MasterLink32 Audit Trail Report (Without Summary)

Report Date: 9/13/2018

Report Selections: 1 site, Last 150 Days

Site Name: South Lawrence Telemeter

Site Id: 13245134-13245134

Site Location: Lawrence

Date	Time	P1 Int Low	P1 Int High	P1 Int Average	P2 Int Low	P2 Int High	P2 Int Average	P3 Int Average	Case Temperature	Dig Inp 1 Alarm	---	Log Trigger
		in WC	in WC	in WC	PSIG	PSIG	PSIG	Volts	F	----	----	
7/7/2018	01:15:00	10.96	11.65	11.40	-0.22	-0.15	-0.18	13.85	67.30	0	0	Time
7/7/2018	01:30:00	11.25	11.61	11.45	-0.23	-0.15	-0.18	13.85	67.07	0	0	Time
7/7/2018	01:45:00	11.25	11.53	11.37	-0.23	-0.15	-0.18	13.85	66.92	0	0	Time
7/7/2018	02:00:00	11.34	11.57	11.46	-0.21	-0.14	-0.19	13.85	66.75	0	0	Time
7/7/2018	02:15:00	11.17	11.62	11.41	-0.23	-0.15	-0.19	13.85	66.58	0	0	Time
7/7/2018	02:30:00	11.09	11.53	11.37	-0.22	-0.15	-0.18	13.85	66.44	0	0	Time
7/7/2018	02:45:00	11.10	11.42	11.28	-0.22	-0.15	-0.18	13.87	66.40	0	0	Time
7/7/2018	03:00:00	11.13	11.46	11.30	-0.23	-0.14	-0.18	13.88	66.24	0	0	Time
7/7/2018	03:15:00	10.97	11.33	11.15	-0.22	-0.15	-0.18	13.88	66.24	0	0	Time
7/7/2018	03:30:00	11.02	11.26	11.14	-0.23	-0.15	-0.18	13.88	66.14	0	0	Time
7/7/2018	03:45:00	10.90	11.13	11.02	-0.22	-0.15	-0.18	13.88	66.08	0	0	Time
7/7/2018	04:00:00	10.79	11.10	10.94	-0.22	-0.14	-0.18	13.88	66.08	0	0	Time
7/7/2018	04:15:00	10.77	11.02	10.90	-0.24	-0.15	-0.19	13.88	65.91	0	0	Time
7/7/2018	04:30:00	10.56	10.94	10.76	-0.22	-0.15	-0.18	13.88	65.75	0	0	Time
7/7/2018	04:45:00	10.69	10.98	10.86	-0.22	-0.14	-0.19	13.88	65.58	0	0	Time
7/7/2018	05:00:00	10.55	10.82	10.69	-0.22	-0.15	-0.18	13.88	65.40	0	0	Time
7/7/2018	05:15:00	10.54	10.86	10.72	-0.22	-0.14	-0.18	13.88	65.35	0	0	Time
7/7/2018	05:30:00	10.66	10.90	10.80	-0.21	-0.15	-0.18	13.88	65.28	0	0	Time
7/7/2018	05:45:00	10.50	11.02	10.69	-0.23	-0.15	-0.18	13.88	65.39	0	0	Time
7/7/2018	06:00:00	10.56	10.91	10.80	-0.22	-0.14	-0.18	13.88	65.57	0	0	Time
7/7/2018	06:15:00	10.45	10.94	10.72	-0.24	-0.14	-0.18	13.88	65.89	0	0	Time
7/7/2018	06:30:00	10.69	11.02	10.84	-0.24	-0.15	-0.18	13.88	66.25	0	0	Time

* - Records have been modified
9/13/2018 10:38:51 PM

Audit Trail Report (Without Summary)

Report Name: MasterLink32 Audit Trail Report (Without Summary)

Report Date: 9/13/2018

Report Selections: 1 site, Last 150 Days

Site Name: South Lawrence Telemeter

Site Id: 13245134-13245134

Site Location: Lawrence

Date	Time	P1 Int Low	P1 Int High	P1 Int Average	P2 Int Low	P2 Int High	P2 Int Average	P3 Int Average	Case Temperature	Dig Inp 1 Alarm	---	Log Trigger
		in WC	in WC	in WC	PSIG	PSIG	PSIG	Volts	F	----	----	
7/7/2018	06:45:00	10.56	10.93	10.74	-0.23	-0.15	-0.18	13.88	66.67	0	0	Time
7/7/2018	07:00:00	10.61	10.87	10.74	-0.22	-0.14	-0.18	13.85	67.07	0	0	Time
7/7/2018	07:15:00	10.56	10.88	10.71	-0.22	-0.15	-0.18	13.85	67.57	0	0	Time
7/7/2018	07:30:00	10.64	10.94	10.80	-0.25	-0.14	-0.19	13.85	68.10	0	0	Time
7/7/2018	07:45:00	10.75	11.10	10.92	-0.23	-0.15	-0.19	13.85	68.64	0	0	Time
7/7/2018	08:00:00	10.62	11.06	10.84	-0.24	-0.14	-0.19	13.82	69.27	0	0	Time
7/7/2018	08:15:00	10.66	10.98	10.84	-0.22	-0.15	-0.19	13.82	69.84	0	0	Time
7/7/2018	08:30:00	10.57	11.05	10.84	-0.23	-0.14	-0.19	13.82	70.53	0	0	Time
7/7/2018	08:45:00	10.57	11.05	10.84	-0.24	-0.15	-0.19	13.79	71.22	0	0	Time
7/7/2018	09:00:00	10.61	10.89	10.74	-0.25	-0.15	-0.19	13.79	71.91	0	0	Time
7/7/2018	09:15:00	10.59	10.88	10.74	-0.23	-0.15	-0.19	13.76	72.79	0	0	Time
7/7/2018	09:30:00	10.47	10.80	10.65	-0.23	-0.15	-0.19	13.76	73.32	0	0	Time
7/7/2018	09:45:00	10.46	10.78	10.61	-0.23	-0.15	-0.19	13.76	73.85	0	0	Time
7/7/2018	10:00:00	10.54	10.82	10.70	-0.22	-0.15	-0.19	13.73	74.23	0	0	Time
7/7/2018	10:15:00	10.54	10.91	10.75	-0.23	-0.15	-0.19	13.73	74.58	0	0	Time
7/7/2018	10:30:00	10.51	10.90	10.74	-0.23	-0.15	-0.19	13.73	74.84	0	0	Time
7/7/2018	10:45:00	10.67	10.98	10.81	-0.24	-0.15	-0.19	13.73	75.11	0	0	Time
7/7/2018	11:00:00	10.61	10.97	10.82	-0.23	-0.15	-0.19	13.73	75.35	0	0	Time
7/7/2018	11:15:00	10.48	11.01	10.76	-0.24	-0.15	-0.19	13.72	75.83	0	0	Time
7/7/2018	11:30:00	10.60	10.92	10.78	-0.24	-0.15	-0.19	13.70	76.21	0	0	Time
7/7/2018	11:45:00	10.68	10.98	10.83	-0.25	-0.15	-0.19	13.70	76.82	0	0	Time
7/7/2018	12:00:00	10.67	10.94	10.81	-0.25	-0.15	-0.20	13.70	77.66	0	0	Time

* - Records have been modified
9/13/2018 10:38:51 PM

Audit Trail Report (Without Summary)

Report Name: MasterLink32 Audit Trail Report (Without Summary)

Report Date: 9/13/2018

Report Selections: 1 site, Last 150 Days

Site Name: South Lawrence Telemeter

Site Id: 13245134-13245134

Site Location: Lawrence

Date	Time	P1 Int Low	P1 Int High	P1 Int Average	P2 Int Low	P2 Int High	P2 Int Average	P3 Int Average	Case Temperature	Dig Inp 1 Alarm	---	Log Trigger
		in WC	in WC	in WC	PSIG	PSIG	PSIG	Volts	F	----	----	
7/7/2018	12:15:00	10.71	11.07	10.91	-0.26	-0.15	-0.19	13.67	78.65	0	0	Time
7/7/2018	12:30:00	10.65	11.12	10.88	-0.26	-0.13	-0.19	13.66	79.68	0	0	Time
7/7/2018	12:45:00	10.80	11.12	10.96	-0.25	-0.14	-0.20	13.63	80.86	0	0	Time
7/7/2018	13:00:00	10.72	11.07	10.91	-0.26	-0.15	-0.20	13.60	82.07	0	0	Time
7/7/2018	13:15:00	10.74	11.02	10.90	-0.24	-0.15	-0.20	13.59	83.27	0	0	Time
7/7/2018	13:30:00	10.80	11.09	10.93	-0.25	-0.15	-0.20	13.58	84.26	0	0	Time
7/7/2018	13:45:00	10.71	11.05	10.94	-0.24	-0.15	-0.20	13.57	84.79	0	0	Time
7/7/2018	14:00:00	10.72	11.00	10.83	-0.24	-0.15	-0.20	13.55	85.06	0	0	Time
7/7/2018	14:15:00	10.67	11.00	10.89	-0.26	-0.14	-0.20	13.55	85.14	0	0	Time
7/7/2018	14:30:00	10.68	11.00	10.84	-0.25	-0.14	-0.20	13.55	84.98	0	0	Time
7/7/2018	14:45:00	10.68	11.00	10.85	-0.24	-0.14	-0.19	13.55	85.17	0	0	Time
7/7/2018	15:00:00	10.68	10.96	10.82	-0.26	-0.15	-0.20	13.55	85.35	0	0	Time
7/7/2018	15:15:00	10.60	10.97	10.81	-0.24	-0.15	-0.20	13.55	85.54	0	0	Time
7/7/2018	15:30:00	10.52	10.92	10.75	-0.25	-0.14	-0.20	13.55	85.96	0	0	Time
7/7/2018	15:45:00	10.58	10.83	10.70	-0.26	-0.14	-0.20	13.55	86.34	0	0	Time
7/7/2018	16:00:00	10.59	10.88	10.72	-0.25	-0.15	-0.20	13.55	86.33	0	0	Time
7/7/2018	16:15:00	10.39	10.79	10.62	-0.25	-0.14	-0.20	13.55	85.56	0	0	Time
7/7/2018	16:30:00	10.52	10.73	10.64	-0.26	-0.15	-0.20	13.55	84.36	0	0	Time
7/7/2018	16:45:00	10.45	10.72	10.58	-0.25	-0.15	-0.20	13.57	83.06	0	0	Time
7/7/2018	17:00:00	10.38	10.71	10.60	-0.25	-0.15	-0.19	13.58	82.05	0	0	Time
7/7/2018	17:15:00	10.39	10.71	10.59	-0.25	-0.15	-0.19	13.60	81.47	0	0	Time
7/7/2018	17:30:00	10.48	10.80	10.66	-0.26	-0.15	-0.19	13.61	80.95	0	0	Time

* - Records have been modified
9/13/2018 10:38:51 PM

Audit Trail Report (Without Summary)

Report Name: MasterLink32 Audit Trail Report (Without Summary)

Report Date: 9/13/2018

Report Selections: 1 site, Last 150 Days

Site Name: South Lawrence Telemeter

Site Id: 13245134-13245134

Site Location: Lawrence

Date	Time	P1 Int Low	P1 Int High	P1 Int Average	P2 Int Low	P2 Int High	P2 Int Average	P3 Int Average	Case Temperature	Dig Inp 1 Alarm	---	Log Trigger
		in WC	in WC	in WC	PSIG	PSIG	PSIG	Volts	F	----	----	
7/7/2018	17:45:00	10.44	10.79	10.62	-0.26	-0.15	-0.19	13.61	80.03	0	0	Time
7/7/2018	18:00:00	10.61	10.85	10.71	-0.25	-0.15	-0.19	13.64	79.04	0	0	Time
7/7/2018	18:15:00	10.46	10.73	10.62	-0.24	-0.15	-0.19	13.66	78.03	0	0	Time
7/7/2018	18:30:00	10.46	10.79	10.64	-0.24	-0.15	-0.19	13.67	76.94	0	0	Time
7/7/2018	18:45:00	10.52	10.84	10.68	-0.23	-0.14	-0.19	13.69	75.96	0	0	Time
7/7/2018	19:00:00	10.48	10.77	10.64	-0.23	-0.15	-0.19	13.70	74.93	0	0	Time
7/7/2018	19:15:00	10.57	10.84	10.73	-0.24	-0.15	-0.19	13.72	74.03	0	0	Time
7/7/2018	19:30:00	10.58	10.88	10.76	-0.23	-0.15	-0.19	13.73	73.19	0	0	Time
7/7/2018	19:45:00	10.62	11.04	10.82	-0.23	-0.14	-0.19	13.74	72.44	0	0	Time
7/7/2018	20:00:00	10.64	11.05	10.91	-0.25	-0.14	-0.19	13.76	71.74	0	0	Time
7/7/2018	20:15:00	10.61	11.12	10.95	-0.24	-0.14	-0.19	13.76	71.05	0	0	Time
7/7/2018	20:30:00	10.77	11.10	10.96	-0.23	-0.15	-0.18	13.78	70.38	0	0	Time
7/7/2018	20:45:00	11.01	11.18	11.11	-0.23	-0.15	-0.18	13.79	69.84	0	0	Time
7/7/2018	21:00:00	10.79	11.18	11.03	-0.24	-0.15	-0.18	13.81	69.29	0	0	Time
7/7/2018	21:15:00	10.74	11.30	11.03	-0.24	-0.14	-0.18	13.82	68.78	0	0	Time
7/7/2018	21:30:00	11.03	11.40	11.21	-0.22	-0.15	-0.18	13.82	68.26	0	0	Time
7/7/2018	21:45:00	11.06	11.28	11.15	-0.22	-0.15	-0.18	13.82	67.80	0	0	Time
7/7/2018	22:00:00	11.04	11.37	11.26	-0.22	-0.15	-0.18	13.85	67.41	0	0	Time
7/7/2018	22:15:00	11.12	11.49	11.35	-0.22	-0.15	-0.18	13.85	67.07	0	0	Time
7/7/2018	22:30:00	11.06	11.45	11.30	-0.22	-0.15	-0.18	13.85	66.74	0	0	Time
7/7/2018	22:45:00	11.13	11.54	11.34	-0.22	-0.14	-0.18	13.85	66.40	0	0	Time
7/7/2018	23:00:00	11.30	11.62	11.44	-0.21	-0.14	-0.18	13.86	66.07	0	0	Time

* - Records have been modified
9/13/2018 10:38:51 PM

Audit Trail Report (Without Summary)

Report Name: MasterLink32 Audit Trail Report (Without Summary)

Report Date: 9/13/2018

Report Selections: 1 site, Last 150 Days

Site Name: South Lawrence Telemeter

Site Id: 13245134-13245134

Site Location: Lawrence

Date	Time	P1 Int Low	P1 Int High	P1 Int Average	P2 Int Low	P2 Int High	P2 Int Average	P3 Int Average	Case Temperature	Dig Inp 1 Alarm	---	Log Trigger
		in WC	in WC	in WC	PSIG	PSIG	PSIG	Volts	F	----	----	
7/7/2018	23:15:00	11.05	11.62	11.41	-0.21	-0.15	-0.18	13.88	65.79	0	0	Time
7/7/2018	23:30:00	11.18	11.53	11.35	-0.22	-0.14	-0.18	13.88	65.56	0	0	Time
7/7/2018	23:45:00	11.14	11.63	11.39	-0.22	-0.15	-0.18	13.88	65.28	0	0	Time
7/8/2018	00:00:00	11.18	11.67	11.48	-0.22	-0.14	-0.18	13.88	65.06	0	0	Time
7/8/2018	00:15:00	11.20	11.55	11.36	-0.21	-0.14	-0.18	13.88	64.89	0	0	Time
7/8/2018	00:30:00	11.43	11.60	11.53	-0.22	-0.15	-0.18	13.88	64.88	0	0	Time
7/8/2018	00:45:00	11.38	11.68	11.53	-0.22	-0.14	-0.18	13.88	64.87	0	0	Time
7/8/2018	01:00:00	11.23	11.75	11.41	-0.22	-0.15	-0.18	13.88	64.77	0	0	Time
7/8/2018	01:15:00	11.23	11.52	11.38	-0.21	-0.14	-0.18	13.88	64.71	0	0	Time
7/8/2018	01:30:00	11.19	11.60	11.43	-0.23	-0.15	-0.18	13.88	64.61	0	0	Time
7/8/2018	01:45:00	11.27	11.63	11.43	-0.22	-0.14	-0.18	13.89	64.51	0	0	Time
7/8/2018	02:00:00	11.26	11.59	11.42	-0.22	-0.14	-0.18	13.91	64.39	0	0	Time
7/8/2018	02:15:00	11.16	11.49	11.37	-0.22	-0.14	-0.18	13.91	64.38	0	0	Time
7/8/2018	02:30:00	11.07	11.50	11.34	-0.21	-0.14	-0.18	13.91	64.32	0	0	Time
7/8/2018	02:45:00	11.15	11.44	11.30	-0.23	-0.15	-0.18	13.91	64.21	0	0	Time
7/8/2018	03:00:00	11.12	11.32	11.24	-0.22	-0.15	-0.18	13.91	64.04	0	0	Time
7/8/2018	03:15:00	10.91	11.21	11.09	-0.21	-0.15	-0.18	13.91	63.75	0	0	Time
7/8/2018	03:30:00	10.86	11.29	11.09	-0.21	-0.15	-0.18	13.91	63.51	0	0	Time
7/8/2018	03:45:00	10.83	11.17	11.01	-0.22	-0.14	-0.18	13.91	63.35	0	0	Time
7/8/2018	04:00:00	10.79	11.05	10.92	-0.21	-0.15	-0.18	13.91	63.30	0	0	Time
7/8/2018	04:15:00	10.68	11.00	10.84	-0.21	-0.14	-0.18	13.91	63.35	0	0	Time
7/8/2018	04:30:00	10.67	10.94	10.79	-0.21	-0.15	-0.18	13.90	63.36	0	0	Time

* - Records have been modified
9/13/2018 10:38:51 PM

Audit Trail Report (Without Summary)

Report Name: MasterLink32 Audit Trail Report (Without Summary)

Report Date: 9/13/2018

Report Selections: 1 site, Last 150 Days

Site Name: South Lawrence Telemeter

Site Id: 13245134-13245134

Site Location: Lawrence

Date	Time	P1 Int Low	P1 Int High	P1 Int Average	P2 Int Low	P2 Int High	P2 Int Average	P3 Int Average	Case Temperature	Dig Inp 1 Alarm	---	Log Trigger
		in WC	in WC	in WC	PSIG	PSIG	PSIG	Volts	F	----	----	
7/8/2018	04:45:00	10.59	10.84	10.73	-0.21	-0.15	-0.18	13.91	63.53	0	0	Time
7/8/2018	05:00:00	10.47	10.81	10.66	-0.21	-0.15	-0.18	13.90	63.59	0	0	Time
7/8/2018	05:15:00	10.50	10.72	10.60	-0.21	-0.15	-0.18	13.91	63.69	0	0	Time
7/8/2018	05:30:00	10.52	10.84	10.65	-0.22	-0.14	-0.18	13.91	63.87	0	0	Time
7/8/2018	05:45:00	10.46	10.79	10.62	-0.23	-0.14	-0.18	13.91	64.05	0	0	Time
7/8/2018	06:00:00	10.54	10.87	10.73	-0.22	-0.15	-0.18	13.91	64.35	0	0	Time
7/8/2018	06:15:00	10.51	10.91	10.74	-0.22	-0.14	-0.18	13.91	64.62	0	0	Time
7/8/2018	06:30:00	10.64	10.96	10.78	-0.21	-0.15	-0.18	13.90	65.05	0	0	Time
7/8/2018	06:45:00	10.57	10.90	10.76	-0.21	-0.15	-0.18	13.88	65.45	0	0	Time
7/8/2018	07:00:00	10.61	10.98	10.86	-0.21	-0.15	-0.18	13.88	65.95	0	0	Time
7/8/2018	07:15:00	10.61	10.97	10.79	-0.23	-0.15	-0.19	13.88	66.50	0	0	Time
7/8/2018	07:30:00	10.72	11.04	10.86	-0.23	-0.15	-0.18	13.87	67.07	0	0	Time
7/8/2018	07:45:00	10.65	10.86	10.76	-0.23	-0.15	-0.18	13.85	67.60	0	0	Time
7/8/2018	08:00:00	10.59	11.02	10.82	-0.22	-0.14	-0.18	13.85	68.24	0	0	Time
7/8/2018	08:15:00	10.63	10.96	10.80	-0.24	-0.14	-0.18	13.85	68.78	0	0	Time
7/8/2018	08:30:00	10.54	10.99	10.78	-0.24	-0.15	-0.19	13.82	69.38	0	0	Time
7/8/2018	08:45:00	10.58	10.86	10.75	-0.25	-0.15	-0.19	13.82	70.00	0	0	Time
7/8/2018	09:00:00	10.65	10.94	10.78	-0.23	-0.15	-0.19	13.82	70.68	0	0	Time
7/8/2018	09:15:00	10.56	10.85	10.71	-0.23	-0.15	-0.19	13.79	71.37	0	0	Time
7/8/2018	09:30:00	10.62	10.93	10.77	-0.22	-0.15	-0.19	13.78	72.09	0	0	Time
7/8/2018	09:45:00	10.54	10.76	10.65	-0.22	-0.15	-0.19	13.76	72.80	0	0	Time
7/8/2018	10:00:00	10.58	10.90	10.73	-0.23	-0.15	-0.19	13.76	73.47	0	0	Time

* - Records have been modified
9/13/2018 10:38:51 PM

Audit Trail Report (Without Summary)

Report Name: MasterLink32 Audit Trail Report (Without Summary)

Report Date: 9/13/2018

Report Selections: 1 site, Last 150 Days

Site Name: South Lawrence Telemeter

Site Id: 13245134-13245134

Site Location: Lawrence

Date	Time	P1 Int Low	P1 Int High	P1 Int Average	P2 Int Low	P2 Int High	P2 Int Average	P3 Int Average	Case Temperature	Dig Inp 1 Alarm	---	Log Trigger
		in WC	in WC	in WC	PSIG	PSIG	PSIG	Volts	F	----	----	
7/8/2018	10:15:00	10.58	10.87	10.75	-0.23	-0.15	-0.19	13.75	74.04	0	0	Time
7/8/2018	10:30:00	10.58	10.90	10.71	-0.24	-0.15	-0.19	13.73	74.57	0	0	Time
7/8/2018	10:45:00	10.58	10.90	10.75	-0.24	-0.15	-0.19	13.73	75.11	0	0	Time
7/8/2018	11:00:00	10.59	10.90	10.71	-0.24	-0.15	-0.19	13.73	75.30	0	0	Time
7/8/2018	11:15:00	10.61	10.89	10.78	-0.24	-0.15	-0.19	13.73	75.29	0	0	Time
7/8/2018	11:30:00	10.65	10.93	10.80	-0.23	-0.15	-0.19	13.73	75.26	0	0	Time
7/8/2018	11:45:00	10.65	10.89	10.79	-0.23	-0.15	-0.19	13.73	75.18	0	0	Time
7/8/2018	12:00:00	10.65	10.97	10.79	-0.23	-0.15	-0.19	13.73	75.29	0	0	Time
7/8/2018	12:15:00	10.69	11.05	10.85	-0.24	-0.15	-0.19	13.73	75.30	0	0	Time
7/8/2018	12:30:00	10.65	11.05	10.87	-0.24	-0.15	-0.19	13.72	75.50	0	0	Time
7/8/2018	12:45:00	10.65	11.07	10.87	-0.23	-0.15	-0.19	13.70	75.72	0	0	Time
7/8/2018	13:00:00	10.80	11.01	10.90	-0.23	-0.15	-0.19	13.70	75.92	0	0	Time
7/8/2018	13:15:00	10.72	11.09	10.94	-0.24	-0.15	-0.19	13.70	76.01	0	0	Time
7/8/2018	13:30:00	10.72	11.12	10.93	-0.24	-0.15	-0.19	13.70	76.21	0	0	Time
7/8/2018	13:45:00	10.68	10.92	10.80	-0.24	-0.14	-0.19	13.70	76.36	0	0	Time
7/8/2018	14:00:00	10.60	10.88	10.75	-0.23	-0.15	-0.19	13.70	76.38	0	0	Time
7/8/2018	14:15:00	10.64	11.00	10.83	-0.23	-0.15	-0.19	13.70	76.38	0	0	Time
7/8/2018	14:30:00	10.78	11.04	10.90	-0.24	-0.14	-0.19	13.70	76.36	0	0	Time
7/8/2018	14:45:00	10.74	11.04	10.91	-0.23	-0.15	-0.19	13.70	76.20	0	0	Time
7/8/2018	15:00:00	10.73	11.16	10.96	-0.24	-0.15	-0.19	13.70	76.37	0	0	Time
7/8/2018	15:15:00	10.64	10.95	10.78	-0.23	-0.15	-0.19	13.70	76.39	0	0	Time
7/8/2018	15:30:00	10.61	10.88	10.77	-0.23	-0.14	-0.19	13.70	76.38	0	0	Time

* - Records have been modified
9/13/2018 10:38:51 PM

Audit Trail Report (Without Summary)

Report Name: MasterLink32 Audit Trail Report (Without Summary)

Report Date: 9/13/2018

Report Selections: 1 site, Last 150 Days

Site Name: South Lawrence Telemeter

Site Id: 13245134-13245134

Site Location: Lawrence

Date	Time	P1 Int Low	P1 Int High	P1 Int Average	P2 Int Low	P2 Int High	P2 Int Average	P3 Int Average	Case Temperature	Dig Inp 1 Alarm	---	Log Trigger
		in WC	in WC	in WC	PSIG	PSIG	PSIG	Volts	F	----	----	
7/8/2018	15:45:00	10.63	10.84	10.72	-0.24	-0.15	-0.19	13.70	76.56	0	0	Time
7/8/2018	16:00:00	10.55	10.84	10.69	-0.24	-0.15	-0.19	13.70	77.07	0	0	Time
7/8/2018	16:15:00	10.58	10.91	10.74	-0.24	-0.15	-0.19	13.70	77.48	0	0	Time
7/8/2018	16:30:00	10.50	10.75	10.62	-0.24	-0.15	-0.19	13.70	77.40	0	0	Time
7/8/2018	16:45:00	10.35	10.80	10.61	-0.23	-0.14	-0.19	13.70	77.12	0	0	Time
7/8/2018	17:00:00	10.47	10.82	10.67	-0.23	-0.15	-0.19	13.70	76.74	0	0	Time
7/8/2018	17:15:00	10.52	10.76	10.63	-0.25	-0.14	-0.19	13.70	76.38	0	0	Time
7/8/2018	17:30:00	10.40	10.80	10.61	-0.23	-0.15	-0.19	13.70	75.88	0	0	Time
7/8/2018	17:45:00	10.44	10.81	10.67	-0.23	-0.15	-0.19	13.70	75.34	0	0	Time
7/8/2018	18:00:00	10.53	10.85	10.70	-0.25	-0.15	-0.19	13.72	74.74	0	0	Time
7/8/2018	18:15:00	10.53	10.81	10.70	-0.23	-0.14	-0.19	13.73	74.04	0	0	Time
7/8/2018	18:30:00	10.66	10.95	10.77	-0.24	-0.15	-0.19	13.73	73.32	0	0	Time
7/8/2018	18:45:00	10.51	10.92	10.73	-0.23	-0.14	-0.19	13.74	72.79	0	0	Time
7/8/2018	19:00:00	10.51	10.88	10.70	-0.23	-0.15	-0.19	13.76	72.16	0	0	Time
7/8/2018	19:15:00	10.58	10.89	10.75	-0.22	-0.15	-0.19	13.76	71.70	0	0	Time
7/8/2018	19:30:00	10.65	10.95	10.81	-0.24	-0.15	-0.19	13.76	71.22	0	0	Time
7/8/2018	19:45:00	10.67	10.94	10.80	-0.24	-0.14	-0.19	13.79	70.68	0	0	Time
7/8/2018	20:00:00	10.81	11.02	10.91	-0.23	-0.15	-0.19	13.79	70.21	0	0	Time
7/8/2018	20:15:00	10.75	11.14	10.95	-0.25	-0.14	-0.19	13.80	69.84	0	0	Time
7/8/2018	20:30:00	10.82	11.15	11.01	-0.24	-0.15	-0.19	13.82	69.39	0	0	Time
7/8/2018	20:45:00	10.91	11.23	11.11	-0.24	-0.15	-0.18	13.82	68.99	0	0	Time
7/8/2018	21:00:00	10.77	11.19	11.04	-0.24	-0.15	-0.18	13.82	68.74	0	0	Time

* - Records have been modified
9/13/2018 10:38:51 PM

Audit Trail Report (Without Summary)

Report Name: MasterLink32 Audit Trail Report (Without Summary)

Report Date: 9/13/2018

Report Selections: 1 site, Last 150 Days

Site Name: South Lawrence Telemeter

Site Id: 13245134-13245134

Site Location: Lawrence

Date	Time	P1 Int Low	P1 Int High	P1 Int Average	P2 Int Low	P2 Int High	P2 Int Average	P3 Int Average	Case Temperature	Dig Inp 1 Alarm	---	Log Trigger
		in WC	in WC	in WC	PSIG	PSIG	PSIG	Volts	F	----	----	
7/8/2018	21:15:00	10.98	11.31	11.15	-0.22	-0.14	-0.18	13.82	68.60	0	0	Time
7/8/2018	21:30:00	10.99	11.43	11.20	-0.23	-0.14	-0.19	13.82	68.45	0	0	Time
7/8/2018	21:45:00	11.03	11.44	11.29	-0.24	-0.15	-0.19	13.82	68.27	0	0	Time
7/8/2018	22:00:00	11.04	11.36	11.21	-0.23	-0.14	-0.18	13.83	68.20	0	0	Time
7/8/2018	22:15:00	11.11	11.52	11.27	-0.22	-0.15	-0.18	13.85	68.10	0	0	Time
7/8/2018	22:30:00	11.08	11.55	11.38	-0.23	-0.15	-0.18	13.85	67.96	0	0	Time
7/8/2018	22:45:00	11.17	11.46	11.32	-0.22	-0.15	-0.18	13.85	67.93	0	0	Time
7/8/2018	23:00:00	11.20	11.60	11.39	-0.22	-0.15	-0.18	13.85	67.81	0	0	Time
7/8/2018	23:15:00	11.26	11.61	11.47	-0.24	-0.14	-0.18	13.85	67.72	0	0	Time
7/8/2018	23:30:00	11.24	11.65	11.43	-0.22	-0.14	-0.18	13.85	67.44	0	0	Time
7/8/2018	23:45:00	11.24	11.56	11.45	-0.22	-0.14	-0.18	13.85	67.27	0	0	Time
7/9/2018	00:00:00	11.40	11.69	11.53	-0.22	-0.14	-0.18	13.85	67.09	0	0	Time
7/9/2018	00:15:00	11.41	11.65	11.52	-0.23	-0.15	-0.18	13.85	66.89	0	0	Time
7/9/2018	00:30:00	11.37	11.68	11.51	-0.23	-0.15	-0.18	13.85	66.71	0	0	Time
7/9/2018	00:45:00	11.27	11.74	11.50	-0.22	-0.15	-0.19	13.85	66.48	0	0	Time
7/9/2018	01:00:00	11.04	11.58	11.37	-0.23	-0.15	-0.18	13.87	66.32	0	0	Time
7/9/2018	01:15:00	11.29	11.70	11.48	-0.22	-0.14	-0.19	13.88	66.15	0	0	Time
7/9/2018	01:30:00	11.34	11.61	11.46	-0.23	-0.15	-0.18	13.88	66.07	0	0	Time
7/9/2018	01:45:00	11.30	11.55	11.42	-0.22	-0.14	-0.18	13.88	65.90	0	0	Time
7/9/2018	02:00:00	11.26	11.58	11.40	-0.22	-0.15	-0.18	13.88	65.74	0	0	Time
7/9/2018	02:15:00	11.10	11.54	11.34	-0.22	-0.15	-0.19	13.88	65.64	0	0	Time
7/9/2018	02:30:00	11.31	11.66	11.47	-0.21	-0.14	-0.18	13.88	65.56	0	0	Time

* - Records have been modified
9/13/2018 10:38:51 PM

Audit Trail Report (Without Summary)

Report Name: MasterLink32 Audit Trail Report (Without Summary)

Report Date: 9/13/2018

Report Selections: 1 site, Last 150 Days

Site Name: South Lawrence Telemeter

Site Id: 13245134-13245134

Site Location: Lawrence

Date	Time	P1 Int Low	P1 Int High	P1 Int Average	P2 Int Low	P2 Int High	P2 Int Average	P3 Int Average	Case Temperature	Dig Inp 1 Alarm	---	Log Trigger
		in WC	in WC	in WC	PSIG	PSIG	PSIG	Volts	F	----	----	
7/9/2018	02:45:00	11.22	11.54	11.37	-0.22	-0.15	-0.18	13.88	65.57	0	0	Time
7/9/2018	03:00:00	11.02	11.39	11.23	-0.21	-0.14	-0.18	13.88	65.57	0	0	Time
7/9/2018	03:15:00	10.99	11.39	11.18	-0.22	-0.15	-0.18	13.88	65.72	0	0	Time
7/9/2018	03:30:00	10.73	11.30	11.09	-0.24	-0.14	-0.18	13.88	65.78	0	0	Time
7/9/2018	03:45:00	10.69	11.31	11.08	-0.23	-0.15	-0.18	13.88	65.90	0	0	Time
7/9/2018	04:00:00	10.82	11.22	10.98	-0.22	-0.14	-0.18	13.88	66.05	0	0	Time
7/9/2018	04:15:00	10.66	11.14	10.94	-0.22	-0.14	-0.18	13.88	66.10	0	0	Time
7/9/2018	04:30:00	10.65	11.05	10.89	-0.23	-0.14	-0.18	13.88	66.22	0	0	Time
7/9/2018	04:45:00	10.57	10.93	10.76	-0.23	-0.14	-0.19	13.88	66.29	0	0	Time
7/9/2018	05:00:00	10.45	10.74	10.64	-0.22	-0.14	-0.18	13.88	66.39	0	0	Time
7/9/2018	05:15:00	10.45	10.79	10.65	-0.22	-0.14	-0.18	13.88	66.55	0	0	Time
7/9/2018	05:30:00	10.43	10.93	10.68	-0.24	-0.14	-0.18	13.88	66.62	0	0	Time
7/9/2018	05:45:00	10.52	10.87	10.71	-0.24	-0.14	-0.18	13.87	66.75	0	0	Time
7/9/2018	06:00:00	10.21	10.89	10.65	-0.23	-0.14	-0.18	13.85	66.90	0	0	Time
7/9/2018	06:15:00	10.36	10.69	10.56	-0.24	-0.13	-0.18	13.85	67.10	0	0	Time
7/9/2018	06:30:00	10.36	10.64	10.51	-0.23	-0.14	-0.18	13.85	67.29	0	0	Time
7/9/2018	06:45:00	10.48	10.85	10.67	-0.24	-0.14	-0.19	13.85	67.46	0	0	Time
7/9/2018	07:00:00	10.52	10.76	10.64	-0.23	-0.15	-0.19	13.85	67.58	0	0	Time
7/9/2018	07:15:00	10.44	10.80	10.58	-0.23	-0.14	-0.18	13.85	67.76	0	0	Time
7/9/2018	07:30:00	10.51	10.72	10.65	-0.23	-0.15	-0.19	13.85	67.76	0	0	Time
7/9/2018	07:45:00	10.47	10.74	10.61	-0.23	-0.15	-0.18	13.85	67.91	0	0	Time
7/9/2018	08:00:00	10.39	10.88	10.70	-0.24	-0.14	-0.19	13.85	67.93	0	0	Time

* - Records have been modified
9/13/2018 10:38:51 PM

Audit Trail Report (Without Summary)

Report Name: MasterLink32 Audit Trail Report (Without Summary)

Report Date: 9/13/2018

Report Selections: 1 site, Last 150 Days

Site Name: South Lawrence Telemeter

Site Id: 13245134-13245134

Site Location: Lawrence

Date	Time	P1 Int Low	P1 Int High	P1 Int Average	P2 Int Low	P2 Int High	P2 Int Average	P3 Int Average	Case Temperature	Dig Inp 1 Alarm	---	Log Trigger
		in WC	in WC	in WC	PSIG	PSIG	PSIG	Volts	F	----	----	
7/9/2018	08:15:00	10.47	10.83	10.62	-0.23	-0.14	-0.18	13.85	68.10	0	0	Time
7/9/2018	08:30:00	10.47	11.32	10.77	-0.24	-0.15	-0.19	13.85	68.27	0	0	Time
7/9/2018	08:45:00	10.63	11.12	10.91	-0.23	-0.14	-0.19	13.85	68.43	0	0	Time
7/9/2018	09:00:00	10.67	11.04	10.84	-0.22	-0.15	-0.18	13.83	68.76	0	0	Time
7/9/2018	09:15:00	10.60	11.07	10.90	-0.23	-0.15	-0.19	13.82	69.13	0	0	Time
7/9/2018	09:30:00	10.62	10.90	10.75	-0.22	-0.15	-0.19	13.82	69.61	0	0	Time
7/9/2018	09:45:00	10.62	10.98	10.81	-0.22	-0.15	-0.19	13.82	69.99	0	0	Time
7/9/2018	10:00:00	10.62	11.02	10.78	-0.23	-0.15	-0.19	13.82	70.40	0	0	Time
7/9/2018	10:15:00	10.65	10.99	10.81	-0.23	-0.15	-0.19	13.80	70.87	0	0	Time
7/9/2018	10:30:00	10.57	11.01	10.84	-0.24	-0.15	-0.19	13.79	71.36	0	0	Time
7/9/2018	10:45:00	10.60	10.96	10.80	-0.24	-0.14	-0.19	13.78	71.96	0	0	Time
7/9/2018	11:00:00	10.76	11.04	10.88	-0.22	-0.15	-0.18	13.76	72.61	0	0	Time
7/9/2018	11:15:00	10.78	11.03	10.92	-0.23	-0.14	-0.19	13.76	73.50	0	0	Time
7/9/2018	11:30:00	10.74	11.06	10.89	-0.23	-0.15	-0.18	13.74	74.40	0	0	Time
7/9/2018	11:45:00	10.72	11.06	10.88	-0.24	-0.15	-0.20	13.73	75.30	0	0	Time
7/9/2018	12:00:00	10.69	11.02	10.84	-0.24	-0.15	-0.19	13.71	76.21	0	0	Time
7/9/2018	12:15:00	10.75	11.08	10.89	-0.26	-0.15	-0.20	13.70	77.32	0	0	Time
7/9/2018	12:30:00	10.79	11.07	10.94	-0.26	-0.15	-0.20	13.68	78.57	0	0	Time
7/9/2018	12:45:00	10.89	11.11	10.99	-0.25	-0.13	-0.19	13.67	79.49	0	0	Time
7/9/2018	13:00:00	10.76	11.09	10.96	-0.25	-0.15	-0.20	13.64	80.41	0	0	Time
7/9/2018	13:15:00	10.67	11.08	10.89	-0.26	-0.15	-0.20	13.61	81.54	0	0	Time
7/9/2018	13:30:00	10.79	11.10	10.99	-0.25	-0.16	-0.20	13.60	82.87	0	0	Time

* - Records have been modified
9/13/2018 10:38:51 PM

Audit Trail Report (Without Summary)

Report Name: MasterLink32 Audit Trail Report (Without Summary)

Report Date: 9/13/2018

Report Selections: 1 site, Last 150 Days

Site Name: South Lawrence Telemeter

Site Id: 13245134-13245134

Site Location: Lawrence

Date	Time	P1 Int Low	P1 Int High	P1 Int Average	P2 Int Low	P2 Int High	P2 Int Average	P3 Int Average	Case Temperature	Dig Inp 1 Alarm	---	Log Trigger
		in WC	in WC	in WC	PSIG	PSIG	PSIG	Volts	F	----	----	
7/9/2018	13:45:00	10.97	11.17	11.08	-0.24	-0.15	-0.20	13.58	84.40	0	0	Time
7/9/2018	14:00:00	10.71	11.07	10.91	-0.25	-0.14	-0.20	13.55	86.35	0	0	Time
7/9/2018	14:15:00	10.61	11.06	10.86	-0.26	-0.14	-0.21	13.53	87.54	0	0	Time
7/9/2018	14:30:00	10.69	11.06	10.84	-0.26	-0.14	-0.21	13.52	87.35	0	0	Time
7/9/2018	14:45:00	10.69	11.08	10.93	-0.26	-0.15	-0.21	13.52	86.35	0	0	Time
7/9/2018	15:00:00	10.75	11.02	10.88	-0.26	-0.15	-0.20	13.55	85.57	0	0	Time
7/9/2018	15:15:00	10.64	11.04	10.86	-0.26	-0.15	-0.20	13.55	85.37	0	0	Time
7/9/2018	15:30:00	10.64	10.96	10.77	-0.25	-0.14	-0.21	13.55	85.37	0	0	Time
7/9/2018	15:45:00	10.68	11.01	10.86	-0.25	-0.15	-0.21	13.55	85.57	0	0	Time
7/9/2018	16:00:00	10.62	10.91	10.77	-0.25	-0.16	-0.21	13.55	85.96	0	0	Time
7/9/2018	16:15:00	10.58	10.96	10.78	-0.25	-0.15	-0.21	13.55	86.55	0	0	Time
7/9/2018	16:30:00	10.58	10.87	10.70	-0.25	-0.14	-0.21	13.52	86.75	0	0	Time
7/9/2018	16:45:00	10.56	10.79	10.69	-0.26	-0.14	-0.21	13.52	86.55	0	0	Time
7/9/2018	17:00:00	10.43	10.74	10.62	-0.25	-0.14	-0.20	13.55	86.35	0	0	Time
7/9/2018	17:15:00	10.47	10.75	10.63	-0.26	-0.14	-0.20	13.55	86.35	0	0	Time
7/9/2018	17:30:00	10.39	10.80	10.66	-0.25	-0.14	-0.21	13.55	85.96	0	0	Time
7/9/2018	17:45:00	10.46	10.88	10.67	-0.24	-0.15	-0.20	13.55	85.18	0	0	Time
7/9/2018	18:00:00	10.60	10.96	10.76	-0.25	-0.15	-0.20	13.55	84.40	0	0	Time
7/9/2018	18:15:00	10.53	10.80	10.67	-0.26	-0.14	-0.20	13.57	83.44	0	0	Time
7/9/2018	18:30:00	10.53	10.86	10.71	-0.26	-0.15	-0.20	13.58	82.49	0	0	Time
7/9/2018	18:45:00	10.38	10.83	10.65	-0.25	-0.15	-0.20	13.59	81.54	0	0	Time
7/9/2018	19:00:00	10.53	10.84	10.69	-0.26	-0.14	-0.20	13.60	80.60	0	0	Time

* - Records have been modified
9/13/2018 10:38:51 PM

Audit Trail Report (Without Summary)

Report Name: MasterLink32 Audit Trail Report (Without Summary)

Report Date: 9/13/2018

Report Selections: 1 site, Last 150 Days

Site Name: South Lawrence Telemeter

Site Id: 13245134-13245134

Site Location: Lawrence

Date	Time	P1 Int Low	P1 Int High	P1 Int Average	P2 Int Low	P2 Int High	P2 Int Average	P3 Int Average	Case Temperature	Dig Inp 1 Alarm	---	Log Trigger
		in WC	in WC	in WC	PSIG	PSIG	PSIG	Volts	F	----	----	
7/9/2018	19:15:00	10.52	10.93	10.75	-0.25	-0.15	-0.20	13.61	79.64	0	0	Time
7/9/2018	19:30:00	10.68	10.90	10.82	-0.24	-0.15	-0.19	13.64	78.75	0	0	Time
7/9/2018	19:45:00	10.72	11.02	10.90	-0.23	-0.15	-0.20	13.67	77.84	0	0	Time
7/9/2018	20:00:00	10.71	11.03	10.88	-0.23	-0.15	-0.19	13.67	77.12	0	0	Time
7/9/2018	20:15:00	10.76	11.16	10.99	-0.24	-0.15	-0.19	13.68	76.39	0	0	Time
7/9/2018	20:30:00	10.87	11.29	11.07	-0.24	-0.15	-0.20	13.70	75.69	0	0	Time
7/9/2018	20:45:00	10.90	11.21	11.09	-0.23	-0.15	-0.19	13.70	75.12	0	0	Time
7/9/2018	21:00:00	10.90	11.41	11.17	-0.23	-0.15	-0.19	13.72	74.40	0	0	Time
7/9/2018	21:15:00	10.98	11.30	11.12	-0.23	-0.14	-0.19	13.73	73.86	0	0	Time
7/9/2018	21:30:00	11.02	11.35	11.20	-0.23	-0.15	-0.19	13.73	73.33	0	0	Time
7/9/2018	21:45:00	11.03	11.52	11.29	-0.23	-0.15	-0.19	13.73	72.97	0	0	Time
7/9/2018	22:00:00	11.11	11.46	11.29	-0.23	-0.15	-0.19	13.76	72.44	0	0	Time
7/9/2018	22:15:00	11.08	11.52	11.30	-0.24	-0.15	-0.19	13.76	72.09	0	0	Time
7/9/2018	22:30:00	11.08	11.49	11.38	-0.23	-0.15	-0.19	13.76	71.56	0	0	Time
7/9/2018	22:45:00	11.25	11.60	11.44	-0.24	-0.14	-0.19	13.76	71.18	0	0	Time
7/9/2018	23:00:00	10.85	11.49	11.20	-0.23	-0.15	-0.19	13.79	70.70	0	0	Time
7/9/2018	23:15:00	11.21	11.62	11.43	-0.23	-0.14	-0.19	13.79	70.35	0	0	Time
7/9/2018	23:30:00	11.29	11.64	11.44	-0.23	-0.14	-0.19	13.79	70.17	0	0	Time
7/9/2018	23:45:00	11.25	11.67	11.51	-0.25	-0.14	-0.19	13.81	69.84	0	0	Time
7/10/2018	00:00:00	11.24	11.62	11.49	-0.23	-0.15	-0.19	13.82	69.49	0	0	Time
7/10/2018	00:15:00	11.39	11.63	11.51	-0.23	-0.14	-0.18	13.82	69.28	0	0	Time
7/10/2018	00:30:00	11.39	11.67	11.51	-0.25	-0.14	-0.19	13.82	68.96	0	0	Time

* - Records have been modified
9/13/2018 10:38:51 PM

Audit Trail Report (Without Summary)

Report Name: MasterLink32 Audit Trail Report (Without Summary)

Report Date: 9/13/2018

Report Selections: 1 site, Last 150 Days

Site Name: South Lawrence Telemeter

Site Id: 13245134-13245134

Site Location: Lawrence

Date	Time	P1 Int Low	P1 Int High	P1 Int Average	P2 Int Low	P2 Int High	P2 Int Average	P3 Int Average	Case Temperature	Dig Inp 1 Alarm	---	Log Trigger
		in WC	in WC	in WC	PSIG	PSIG	PSIG	Volts	F	----	----	
7/10/2018	00:45:00	11.43	11.71	11.55	-0.23	-0.14	-0.19	13.82	68.79	0	0	Time
7/10/2018	01:00:00	11.30	11.77	11.48	-0.24	-0.15	-0.19	13.82	68.60	0	0	Time
7/10/2018	01:15:00	11.29	11.60	11.46	-0.22	-0.14	-0.18	13.82	68.42	0	0	Time
7/10/2018	01:30:00	11.34	11.75	11.58	-0.22	-0.14	-0.18	13.82	68.28	0	0	Time
7/10/2018	01:45:00	11.36	11.68	11.48	-0.23	-0.15	-0.19	13.83	68.23	0	0	Time
7/10/2018	02:00:00	11.20	11.60	11.38	-0.23	-0.15	-0.19	13.85	68.07	0	0	Time
7/10/2018	02:15:00	11.25	11.68	11.51	-0.24	-0.15	-0.19	13.85	67.93	0	0	Time
7/10/2018	02:30:00	11.24	11.53	11.41	-0.23	-0.15	-0.18	13.85	67.76	0	0	Time
7/10/2018	02:45:00	11.16	11.41	11.31	-0.22	-0.15	-0.19	13.85	67.64	0	0	Time
7/10/2018	03:00:00	11.19	11.53	11.37	-0.23	-0.14	-0.19	13.85	67.59	0	0	Time
7/10/2018	03:15:00	10.96	11.29	11.13	-0.23	-0.15	-0.19	13.85	67.41	0	0	Time
7/10/2018	03:30:00	10.87	11.29	11.12	-0.22	-0.14	-0.18	13.85	67.22	0	0	Time
7/10/2018	03:45:00	11.00	11.29	11.16	-0.22	-0.14	-0.19	13.85	66.95	0	0	Time
7/10/2018	04:00:00	10.80	11.09	10.91	-0.22	-0.14	-0.18	13.85	66.73	0	0	Time
7/10/2018	04:15:00	10.73	11.04	10.88	-0.22	-0.15	-0.18	13.85	66.57	0	0	Time
7/10/2018	04:30:00	10.69	10.94	10.81	-0.22	-0.14	-0.19	13.86	66.42	0	0	Time
7/10/2018	04:45:00	10.57	10.97	10.76	-0.22	-0.14	-0.18	13.88	66.24	0	0	Time
7/10/2018	05:00:00	10.46	10.89	10.63	-0.22	-0.15	-0.18	13.88	66.06	0	0	Time
7/10/2018	05:15:00	10.47	10.86	10.63	-0.22	-0.14	-0.18	13.88	65.89	0	0	Time
7/10/2018	05:30:00	10.45	10.75	10.60	-0.21	-0.14	-0.18	13.88	65.77	0	0	Time
7/10/2018	05:45:00	10.49	10.86	10.71	-0.21	-0.15	-0.18	13.88	65.86	0	0	Time
7/10/2018	06:00:00	10.65	10.94	10.78	-0.22	-0.15	-0.18	13.88	65.90	0	0	Time

* - Records have been modified
9/13/2018 10:38:51 PM

Audit Trail Report (Without Summary)

Report Name: MasterLink32 Audit Trail Report (Without Summary)

Report Date: 9/13/2018

Report Selections: 1 site, Last 150 Days

Site Name: South Lawrence Telemeter

Site Id: 13245134-13245134

Site Location: Lawrence

Date	Time	P1 Int Low	P1 Int High	P1 Int Average	P2 Int Low	P2 Int High	P2 Int Average	P3 Int Average	Case Temperature	Dig Inp 1 Alarm	---	Log Trigger
		in WC	in WC	in WC	PSIG	PSIG	PSIG	Volts	F	----	----	
7/10/2018	06:15:00	10.61	10.90	10.70	-0.22	-0.14	-0.18	13.88	66.07	0	0	Time
7/10/2018	06:30:00	10.61	10.88	10.74	-0.23	-0.14	-0.18	13.88	66.20	0	0	Time
7/10/2018	06:45:00	10.64	10.89	10.76	-0.22	-0.14	-0.18	13.88	66.32	0	0	Time
7/10/2018	07:00:00	10.62	10.93	10.83	-0.25	-0.15	-0.18	13.88	66.42	0	0	Time
7/10/2018	07:15:00	10.44	10.97	10.72	-0.22	-0.14	-0.18	13.88	66.53	0	0	Time
7/10/2018	07:30:00	10.65	11.05	10.85	-0.23	-0.14	-0.19	13.88	66.56	0	0	Time
7/10/2018	07:45:00	10.64	10.93	10.82	-0.23	-0.14	-0.19	13.86	66.75	0	0	Time
7/10/2018	08:00:00	10.76	11.05	10.91	-0.22	-0.15	-0.18	13.85	67.24	0	0	Time
7/10/2018	08:15:00	10.60	10.96	10.83	-0.23	-0.15	-0.18	13.85	67.98	0	0	Time
7/10/2018	08:30:00	10.55	11.04	10.82	-0.23	-0.15	-0.19	13.85	68.77	0	0	Time
7/10/2018	08:45:00	10.74	11.07	10.94	-0.23	-0.14	-0.19	13.82	69.48	0	0	Time
7/10/2018	09:00:00	10.66	11.02	10.84	-0.23	-0.15	-0.19	13.82	70.08	0	0	Time
7/10/2018	09:15:00	10.65	11.01	10.82	-0.22	-0.15	-0.19	13.81	70.69	0	0	Time
7/10/2018	09:30:00	10.68	10.94	10.82	-0.23	-0.15	-0.19	13.79	71.22	0	0	Time
7/10/2018	09:45:00	10.44	10.85	10.69	-0.24	-0.15	-0.19	13.79	71.55	0	0	Time
7/10/2018	10:00:00	10.64	10.93	10.79	-0.24	-0.15	-0.19	13.78	71.91	0	0	Time
7/10/2018	10:15:00	10.61	10.92	10.76	-0.23	-0.15	-0.19	13.76	72.27	0	0	Time
7/10/2018	10:30:00	10.64	10.92	10.78	-0.23	-0.15	-0.19	13.76	72.62	0	0	Time
7/10/2018	10:45:00	10.59	10.87	10.73	-0.23	-0.15	-0.19	13.76	72.96	0	0	Time
7/10/2018	11:00:00	10.59	10.94	10.80	-0.23	-0.15	-0.19	13.76	73.45	0	0	Time
7/10/2018	11:15:00	10.62	10.98	10.78	-0.23	-0.15	-0.19	13.75	74.02	0	0	Time
7/10/2018	11:30:00	10.70	11.04	10.88	-0.24	-0.14	-0.19	13.73	74.56	0	0	Time

* - Records have been modified
9/13/2018 10:38:51 PM

Audit Trail Report (Without Summary)

Report Name: MasterLink32 Audit Trail Report (Without Summary)

Report Date: 9/13/2018

Report Selections: 1 site, Last 150 Days

Site Name: South Lawrence Telemeter

Site Id: 13245134-13245134

Site Location: Lawrence

Date	Time	P1 Int Low	P1 Int High	P1 Int Average	P2 Int Low	P2 Int High	P2 Int Average	P3 Int Average	Case Temperature	Dig Inp 1 Alarm	---	Log Trigger
		in WC	in WC	in WC	PSIG	PSIG	PSIG	Volts	F	----	----	
7/10/2018	11:45:00	10.72	10.97	10.84	-0.24	-0.15	-0.19	13.73	75.11	0	0	Time
7/10/2018	12:00:00	10.64	10.94	10.80	-0.24	-0.15	-0.19	13.72	75.84	0	0	Time
7/10/2018	12:15:00	10.72	11.02	10.89	-0.24	-0.15	-0.20	13.70	76.92	0	0	Time
7/10/2018	12:30:00	10.74	10.99	10.89	-0.26	-0.15	-0.20	13.69	78.20	0	0	Time
7/10/2018	12:45:00	10.77	11.11	10.94	-0.25	-0.14	-0.20	13.66	79.68	0	0	Time
7/10/2018	13:00:00	10.70	11.08	10.87	-0.26	-0.13	-0.20	13.63	81.16	0	0	Time
7/10/2018	13:15:00	10.75	11.12	10.96	-0.26	-0.15	-0.20	13.60	82.68	0	0	Time
7/10/2018	13:30:00	10.73	11.11	10.93	-0.25	-0.15	-0.20	13.58	84.20	0	0	Time
7/10/2018	13:45:00	10.84	11.09	10.98	-0.26	-0.14	-0.20	13.56	85.64	0	0	Time
7/10/2018	14:00:00	10.83	11.07	10.95	-0.26	-0.14	-0.21	13.55	86.80	0	0	Time
7/10/2018	14:15:00	10.76	11.07	10.90	-0.26	-0.14	-0.20	13.52	87.86	0	0	Time
7/10/2018	14:30:00	10.79	11.09	10.92	-0.26	-0.14	-0.20	13.50	88.34	0	0	Time
7/10/2018	14:45:00	10.65	11.09	10.90	-0.27	-0.15	-0.21	13.49	88.53	0	0	Time
7/10/2018	15:00:00	10.61	11.05	10.84	-0.26	-0.14	-0.20	13.49	88.77	0	0	Time
7/10/2018	15:15:00	10.60	10.94	10.83	-0.26	-0.14	-0.20	13.49	89.18	0	0	Time
7/10/2018	15:30:00	10.70	11.01	10.85	-0.26	-0.14	-0.20	13.49	89.54	0	0	Time
7/10/2018	15:45:00	10.66	10.98	10.82	-0.26	-0.14	-0.20	13.49	89.72	0	0	Time
7/10/2018	16:00:00	10.60	10.96	10.74	-0.26	-0.14	-0.21	13.49	89.67	0	0	Time
7/10/2018	16:15:00	10.62	10.96	10.78	-0.26	-0.14	-0.20	13.49	89.38	0	0	Time
7/10/2018	16:30:00	10.52	10.77	10.66	-0.26	-0.14	-0.20	13.49	88.87	0	0	Time
7/10/2018	16:45:00	10.60	10.90	10.76	-0.26	-0.14	-0.20	13.49	88.10	0	0	Time
7/10/2018	17:00:00	10.45	10.77	10.60	-0.26	-0.14	-0.20	13.50	87.52	0	0	Time

* - Records have been modified
9/13/2018 10:38:51 PM

Audit Trail Report (Without Summary)

Report Name: MasterLink32 Audit Trail Report (Without Summary)

Report Date: 9/13/2018

Report Selections: 1 site, Last 150 Days

Site Name: South Lawrence Telemeter

Site Id: 13245134-13245134

Site Location: Lawrence

Date	Time	P1 Int Low	P1 Int High	P1 Int Average	P2 Int Low	P2 Int High	P2 Int Average	P3 Int Average	Case Temperature	Dig Inp 1 Alarm	---	Log Trigger
		in WC	in WC	in WC	PSIG	PSIG	PSIG	Volts	F	----	----	
7/10/2018	17:15:00	10.52	10.85	10.69	-0.26	-0.14	-0.20	13.52	86.84	0	0	Time
7/10/2018	17:30:00	10.58	10.79	10.67	-0.26	-0.15	-0.20	13.53	85.78	0	0	Time
7/10/2018	17:45:00	10.51	10.84	10.68	-0.25	-0.14	-0.20	13.55	84.51	0	0	Time
7/10/2018	18:00:00	10.42	10.82	10.61	-0.25	-0.14	-0.19	13.56	83.01	0	0	Time
7/10/2018	18:15:00	10.43	10.82	10.65	-0.26	-0.15	-0.20	13.58	81.71	0	0	Time
7/10/2018	18:30:00	10.51	10.88	10.71	-0.24	-0.15	-0.20	13.61	80.40	0	0	Time
7/10/2018	18:45:00	10.45	10.81	10.70	-0.23	-0.15	-0.19	13.62	79.02	0	0	Time
7/10/2018	19:00:00	10.33	10.78	10.63	-0.24	-0.15	-0.19	13.65	77.71	0	0	Time
7/10/2018	19:15:00	10.66	10.92	10.80	-0.24	-0.14	-0.19	13.67	76.54	0	0	Time
7/10/2018	19:30:00	10.78	10.97	10.90	-0.24	-0.14	-0.19	13.70	75.30	0	0	Time
7/10/2018	19:45:00	10.65	11.11	10.86	-0.23	-0.15	-0.19	13.71	74.21	0	0	Time
7/10/2018	20:00:00	10.70	11.08	10.88	-0.23	-0.15	-0.19	13.73	73.20	0	0	Time
7/10/2018	20:15:00	10.79	11.11	10.96	-0.24	-0.14	-0.19	13.74	72.27	0	0	Time
7/10/2018	20:30:00	10.87	11.17	10.99	-0.24	-0.15	-0.19	13.76	71.39	0	0	Time
7/10/2018	20:45:00	10.90	11.22	11.09	-0.23	-0.14	-0.19	13.77	70.50	0	0	Time
7/10/2018	21:00:00	10.93	11.22	11.06	-0.22	-0.14	-0.18	13.79	69.65	0	0	Time
7/10/2018	21:15:00	10.98	11.31	11.16	-0.22	-0.15	-0.18	13.81	68.95	0	0	Time
7/10/2018	21:30:00	10.99	11.27	11.13	-0.24	-0.15	-0.18	13.82	68.11	0	0	Time
7/10/2018	21:45:00	11.16	11.45	11.33	-0.22	-0.14	-0.18	13.82	67.44	0	0	Time
7/10/2018	22:00:00	11.09	11.49	11.30	-0.24	-0.14	-0.18	13.85	66.83	0	0	Time
7/10/2018	22:15:00	11.10	11.42	11.25	-0.22	-0.14	-0.18	13.85	66.25	0	0	Time
7/10/2018	22:30:00	11.19	11.54	11.37	-0.22	-0.14	-0.18	13.86	65.63	0	0	Time

* - Records have been modified
9/13/2018 10:38:51 PM

Audit Trail Report (Without Summary)

Report Name: MasterLink32 Audit Trail Report (Without Summary)

Report Date: 9/13/2018

Report Selections: 1 site, Last 150 Days

Site Name: South Lawrence Telemeter

Site Id: 13245134-13245134

Site Location: Lawrence

Date	Time	P1 Int Low	P1 Int High	P1 Int Average	P2 Int Low	P2 Int High	P2 Int Average	P3 Int Average	Case Temperature	Dig Inp 1 Alarm	---	Log Trigger
		in WC	in WC	in WC	PSIG	PSIG	PSIG	Volts	F	----	----	
7/10/2018	22:45:00	11.22	11.49	11.34	-0.22	-0.14	-0.18	13.88	65.09	0	0	Time
7/10/2018	23:00:00	11.23	11.59	11.42	-0.22	-0.14	-0.18	13.88	64.68	0	0	Time
7/10/2018	23:15:00	11.11	11.49	11.34	-0.21	-0.14	-0.18	13.88	64.25	0	0	Time
7/10/2018	23:30:00	11.12	11.65	11.45	-0.21	-0.14	-0.18	13.90	63.86	0	0	Time
7/10/2018	23:45:00	11.21	11.68	11.40	-0.22	-0.15	-0.18	13.91	63.40	0	0	Time
7/11/2018	00:00:00	10.97	11.69	11.32	-0.21	-0.14	-0.18	13.91	63.02	0	0	Time
7/11/2018	00:15:00	11.28	11.65	11.47	-0.22	-0.14	-0.18	13.91	62.56	0	0	Time
7/11/2018	00:30:00	11.38	11.69	11.54	-0.21	-0.15	-0.18	13.92	62.17	0	0	Time
7/11/2018	00:45:00	11.29	11.62	11.50	-0.22	-0.14	-0.18	13.94	61.83	0	0	Time
7/11/2018	01:00:00	11.32	11.55	11.47	-0.21	-0.14	-0.18	13.94	61.51	0	0	Time
7/11/2018	01:15:00	11.21	11.76	11.46	-0.21	-0.14	-0.17	13.94	61.18	0	0	Time
7/11/2018	01:30:00	11.27	11.74	11.51	-0.20	-0.14	-0.17	13.94	60.84	0	0	Time
7/11/2018	01:45:00	11.18	11.63	11.44	-0.21	-0.14	-0.17	13.94	60.51	0	0	Time
7/11/2018	02:00:00	11.19	11.59	11.45	-0.21	-0.14	-0.17	13.97	60.22	0	0	Time
7/11/2018	02:15:00	11.19	11.68	11.42	-0.21	-0.14	-0.18	13.97	60.01	0	0	Time
7/11/2018	02:30:00	11.11	11.68	11.41	-0.21	-0.14	-0.17	13.97	59.68	0	0	Time
7/11/2018	02:45:00	11.07	11.40	11.25	-0.20	-0.14	-0.17	13.97	59.40	0	0	Time
7/11/2018	03:00:00	11.15	11.51	11.32	-0.20	-0.14	-0.17	13.97	59.19	0	0	Time
7/11/2018	03:15:00	11.01	11.32	11.21	-0.21	-0.15	-0.17	13.97	58.94	0	0	Time
7/11/2018	03:30:00	10.73	11.36	11.11	-0.21	-0.14	-0.17	13.97	58.69	0	0	Time
7/11/2018	03:45:00	10.87	11.29	11.07	-0.23	-0.14	-0.17	14.00	58.53	0	0	Time
7/11/2018	04:00:00	10.75	11.22	11.05	-0.21	-0.14	-0.17	14.00	58.33	0	0	Time

* - Records have been modified
9/13/2018 10:38:51 PM

Audit Trail Report (Without Summary)

Report Name: MasterLink32 Audit Trail Report (Without Summary)

Report Date: 9/13/2018

Report Selections: 1 site, Last 150 Days

Site Name: South Lawrence Telemeter

Site Id: 13245134-13245134

Site Location: Lawrence

Date	Time	P1 Int Low	P1 Int High	P1 Int Average	P2 Int Low	P2 Int High	P2 Int Average	P3 Int Average	Case Temperature	Dig Inp 1 Alarm	---	Log Trigger
		in WC	in WC	in WC	PSIG	PSIG	PSIG	Volts	F	----	----	
7/11/2018	04:15:00	10.72	11.14	10.96	-0.20	-0.14	-0.17	14.00	58.16	0	0	Time
7/11/2018	04:30:00	10.76	10.97	10.85	-0.22	-0.14	-0.17	14.00	58.02	0	0	Time
7/11/2018	04:45:00	10.60	10.97	10.76	-0.20	-0.15	-0.17	14.00	57.86	0	0	Time
7/11/2018	05:00:00	10.52	10.86	10.71	-0.20	-0.13	-0.17	14.00	57.70	0	0	Time
7/11/2018	05:15:00	10.52	10.85	10.68	-0.20	-0.14	-0.17	14.00	57.58	0	0	Time
7/11/2018	05:30:00	10.48	10.85	10.67	-0.20	-0.14	-0.17	14.02	57.54	0	0	Time
7/11/2018	05:45:00	10.49	10.77	10.63	-0.20	-0.14	-0.17	14.03	57.71	0	0	Time
7/11/2018	06:00:00	10.61	10.91	10.75	-0.21	-0.14	-0.17	14.00	57.87	0	0	Time
7/11/2018	06:15:00	10.48	10.87	10.71	-0.21	-0.14	-0.17	14.00	58.22	0	0	Time
7/11/2018	06:30:00	10.52	10.97	10.76	-0.22	-0.14	-0.17	14.00	58.68	0	0	Time
7/11/2018	06:45:00	10.60	10.91	10.75	-0.21	-0.14	-0.17	14.00	59.19	0	0	Time
7/11/2018	07:00:00	10.65	11.00	10.81	-0.21	-0.14	-0.17	13.97	59.83	0	0	Time
7/11/2018	07:15:00	10.67	11.07	10.84	-0.22	-0.14	-0.18	13.97	60.48	0	0	Time
7/11/2018	07:30:00	10.71	11.02	10.87	-0.21	-0.14	-0.18	13.97	61.24	0	0	Time
7/11/2018	07:45:00	10.65	10.98	10.84	-0.21	-0.14	-0.18	13.94	62.02	0	0	Time
7/11/2018	08:00:00	10.69	10.96	10.85	-0.21	-0.14	-0.18	13.94	62.87	0	0	Time
7/11/2018	08:15:00	10.72	10.95	10.83	-0.23	-0.14	-0.18	13.92	63.76	0	0	Time
7/11/2018	08:30:00	10.71	11.11	10.90	-0.22	-0.14	-0.18	13.91	64.68	0	0	Time
7/11/2018	08:45:00	10.65	10.90	10.79	-0.22	-0.14	-0.18	13.89	65.69	0	0	Time
7/11/2018	09:00:00	10.60	10.98	10.79	-0.23	-0.14	-0.18	13.88	66.65	0	0	Time
7/11/2018	09:15:00	10.48	10.93	10.75	-0.23	-0.15	-0.19	13.86	67.63	0	0	Time
7/11/2018	09:30:00	10.55	10.90	10.78	-0.23	-0.14	-0.19	13.85	68.76	0	0	Time

* - Records have been modified
9/13/2018 10:38:51 PM

Audit Trail Report (Without Summary)

Report Name: MasterLink32 Audit Trail Report (Without Summary)

Report Date: 9/13/2018

Report Selections: 1 site, Last 150 Days

Site Name: South Lawrence Telemeter

Site Id: 13245134-13245134

Site Location: Lawrence

Date	Time	P1 Int Low	P1 Int High	P1 Int Average	P2 Int Low	P2 Int High	P2 Int Average	P3 Int Average	Case Temperature	Dig Inp 1 Alarm	---	Log Trigger
		in WC	in WC	in WC	PSIG	PSIG	PSIG	Volts	F	----	----	
7/11/2018	09:45:00	10.63	10.87	10.76	-0.23	-0.15	-0.19	13.83	69.82	0	0	Time
7/11/2018	10:00:00	10.44	10.85	10.68	-0.23	-0.15	-0.19	13.82	70.86	0	0	Time
7/11/2018	10:15:00	10.53	10.86	10.71	-0.23	-0.14	-0.19	13.79	71.99	0	0	Time
7/11/2018	10:30:00	10.55	10.95	10.76	-0.25	-0.15	-0.19	13.76	73.15	0	0	Time
7/11/2018	10:45:00	10.44	10.93	10.74	-0.23	-0.15	-0.19	13.76	74.21	0	0	Time
7/11/2018	11:00:00	10.65	10.93	10.81	-0.25	-0.15	-0.19	13.73	75.29	0	0	Time
7/11/2018	11:15:00	10.60	10.89	10.77	-0.25	-0.15	-0.19	13.72	76.39	0	0	Time
7/11/2018	11:30:00	10.67	11.03	10.86	-0.26	-0.15	-0.20	13.70	77.48	0	0	Time
7/11/2018	11:45:00	10.70	11.10	10.88	-0.26	-0.13	-0.19	13.68	78.75	0	0	Time
7/11/2018	12:00:00	10.60	10.98	10.80	-0.25	-0.15	-0.19	13.67	79.86	0	0	Time
7/11/2018	12:15:00	10.76	11.05	10.93	-0.25	-0.15	-0.20	13.63	81.31	0	0	Time
7/11/2018	12:30:00	10.74	11.11	10.92	-0.25	-0.15	-0.20	13.60	82.87	0	0	Time
7/11/2018	12:45:00	10.69	11.01	10.85	-0.24	-0.15	-0.20	13.58	84.79	0	0	Time
7/11/2018	13:00:00	10.68	11.08	10.90	-0.25	-0.15	-0.20	13.55	86.54	0	0	Time
7/11/2018	13:15:00	10.78	11.09	10.96	-0.25	-0.14	-0.20	13.51	88.34	0	0	Time
7/11/2018	13:30:00	10.77	11.14	10.94	-0.26	-0.14	-0.20	13.49	90.14	0	0	Time
7/11/2018	13:45:00	10.78	11.07	10.96	-0.26	-0.14	-0.20	13.45	91.86	0	0	Time
7/11/2018	14:00:00	10.68	11.05	10.90	-0.27	-0.14	-0.20	13.43	93.48	0	0	Time
7/11/2018	14:15:00	10.71	11.02	10.85	-0.26	-0.14	-0.21	13.40	94.95	0	0	Time
7/11/2018	14:30:00	10.62	11.08	10.86	-0.26	-0.14	-0.21	13.39	96.04	0	0	Time
7/11/2018	14:45:00	10.76	11.03	10.90	-0.26	-0.14	-0.21	13.37	96.92	0	0	Time
7/11/2018	15:00:00	10.69	11.13	10.91	-0.25	-0.15	-0.21	13.35	97.60	0	0	Time

* - Records have been modified
9/13/2018 10:38:51 PM

Audit Trail Report (Without Summary)

Report Name: MasterLink32 Audit Trail Report (Without Summary)

Report Date: 9/13/2018

Report Selections: 1 site, Last 150 Days

Site Name: South Lawrence Telemeter

Site Id: 13245134-13245134

Site Location: Lawrence

Date	Time	P1 Int Low	P1 Int High	P1 Int Average	P2 Int Low	P2 Int High	P2 Int Average	P3 Int Average	Case Temperature	Dig Inp 1 Alarm	---	Log Trigger
		in WC	in WC	in WC	PSIG	PSIG	PSIG	Volts	F	----	----	
7/11/2018	15:15:00	10.69	10.99	10.86	-0.26	-0.15	-0.21	13.34	97.86	0	0	Time
7/11/2018	15:30:00	10.69	10.95	10.84	-0.26	-0.17	-0.21	13.34	98.04	0	0	Time
7/11/2018	15:45:00	10.65	10.99	10.83	-0.26	-0.15	-0.21	13.34	98.17	0	0	Time
7/11/2018	16:00:00	10.62	10.92	10.79	-0.25	-0.15	-0.21	13.34	98.08	0	0	Time
7/11/2018	16:15:00	10.56	10.93	10.78	-0.25	-0.16	-0.21	13.34	97.82	0	0	Time
7/11/2018	16:30:00	10.59	10.85	10.72	-0.26	-0.15	-0.21	13.34	97.37	0	0	Time
7/11/2018	16:45:00	10.53	10.86	10.72	-0.28	-0.15	-0.21	13.35	96.49	0	0	Time
7/11/2018	17:00:00	10.63	10.86	10.74	-0.28	-0.14	-0.21	13.37	95.80	0	0	Time
7/11/2018	17:15:00	10.63	10.89	10.77	-0.26	-0.14	-0.20	13.38	94.96	0	0	Time
7/11/2018	17:30:00	10.55	10.87	10.71	-0.26	-0.14	-0.20	13.40	93.69	0	0	Time
7/11/2018	17:45:00	10.69	10.89	10.81	-0.26	-0.14	-0.20	13.41	92.22	0	0	Time
7/11/2018	18:00:00	10.62	10.93	10.79	-0.27	-0.14	-0.20	13.43	90.57	0	0	Time
7/11/2018	18:15:00	10.55	10.79	10.68	-0.26	-0.14	-0.20	13.45	89.10	0	0	Time
7/11/2018	18:30:00	10.57	10.90	10.76	-0.26	-0.14	-0.21	13.49	87.54	0	0	Time
7/11/2018	18:45:00	10.67	10.94	10.83	-0.26	-0.14	-0.20	13.50	86.16	0	0	Time
7/11/2018	19:00:00	10.75	11.03	10.90	-0.26	-0.15	-0.20	13.53	84.79	0	0	Time
7/11/2018	19:15:00	10.60	10.94	10.78	-0.26	-0.14	-0.20	13.55	83.63	0	0	Time
7/11/2018	19:30:00	10.61	10.99	10.82	-0.25	-0.15	-0.20	13.57	82.49	0	0	Time
7/11/2018	19:45:00	10.70	11.07	10.89	-0.23	-0.15	-0.20	13.58	81.54	0	0	Time
7/11/2018	20:00:00	10.69	11.19	10.98	-0.23	-0.15	-0.19	13.60	80.60	0	0	Time
7/11/2018	20:15:00	10.76	11.08	10.88	-0.24	-0.15	-0.19	13.60	79.86	0	0	Time
7/11/2018	20:30:00	10.65	11.26	10.96	-0.23	-0.15	-0.19	13.63	79.12	0	0	Time

* - Records have been modified
9/13/2018 10:38:51 PM

Audit Trail Report (Without Summary)

Report Name: MasterLink32 Audit Trail Report (Without Summary)

Report Date: 9/13/2018

Report Selections: 1 site, Last 150 Days

Site Name: South Lawrence Telemeter

Site Id: 13245134-13245134

Site Location: Lawrence

Date	Time	P1 Int Low	P1 Int High	P1 Int Average	P2 Int Low	P2 Int High	P2 Int Average	P3 Int Average	Case Temperature	Dig Inp 1 Alarm	---	Log Trigger
		in WC	in WC	in WC	PSIG	PSIG	PSIG	Volts	F	----	----	
7/11/2018	20:45:00	10.87	11.14	11.03	-0.24	-0.15	-0.19	13.64	78.39	0	0	Time
7/11/2018	21:00:00	10.87	11.30	11.06	-0.23	-0.15	-0.19	13.67	77.75	0	0	Time
7/11/2018	21:15:00	10.95	11.39	11.17	-0.23	-0.15	-0.19	13.67	77.12	0	0	Time
7/11/2018	21:30:00	11.12	11.47	11.26	-0.23	-0.15	-0.19	13.68	76.57	0	0	Time
7/11/2018	21:45:00	11.12	11.41	11.27	-0.22	-0.15	-0.18	13.70	75.84	0	0	Time
7/11/2018	22:00:00	11.00	11.43	11.30	-0.22	-0.15	-0.19	13.70	75.30	0	0	Time
7/11/2018	22:15:00	11.18	11.53	11.39	-0.22	-0.15	-0.19	13.70	74.76	0	0	Time
7/11/2018	22:30:00	11.06	11.50	11.32	-0.22	-0.15	-0.19	13.73	74.22	0	0	Time
7/11/2018	22:45:00	11.22	11.57	11.38	-0.23	-0.15	-0.19	13.73	73.69	0	0	Time
7/11/2018	23:00:00	11.10	11.59	11.34	-0.23	-0.15	-0.18	13.73	73.22	0	0	Time
7/11/2018	23:15:00	10.91	11.63	11.32	-0.23	-0.14	-0.18	13.74	72.80	0	0	Time
7/11/2018	23:30:00	11.24	11.68	11.46	-0.23	-0.15	-0.19	13.76	72.27	0	0	Time
7/11/2018	23:45:00	11.17	11.69	11.41	-0.24	-0.15	-0.19	13.76	71.74	0	0	Time
7/12/2018	00:00:00	11.28	11.65	11.53	-0.22	-0.13	-0.18	13.76	71.22	0	0	Time
7/12/2018	00:15:00	11.28	11.72	11.56	-0.23	-0.14	-0.18	13.79	70.69	0	0	Time
7/12/2018	00:30:00	11.26	11.66	11.52	-0.23	-0.14	-0.18	13.79	70.30	0	0	Time
7/12/2018	00:45:00	11.43	11.67	11.55	-0.23	-0.15	-0.18	13.79	69.84	0	0	Time
7/12/2018	01:00:00	11.33	11.71	11.52	-0.25	-0.14	-0.18	13.82	69.46	0	0	Time
7/12/2018	01:15:00	11.41	11.75	11.59	-0.25	-0.15	-0.18	13.82	68.96	0	0	Time
7/12/2018	01:30:00	11.35	11.72	11.52	-0.22	-0.14	-0.18	13.82	68.59	0	0	Time
7/12/2018	01:45:00	11.28	11.71	11.54	-0.22	-0.14	-0.18	13.82	68.20	0	0	Time
7/12/2018	02:00:00	11.28	11.67	11.50	-0.23	-0.14	-0.18	13.84	67.82	0	0	Time

* - Records have been modified
9/13/2018 10:38:51 PM

Audit Trail Report (Without Summary)

Report Name: MasterLink32 Audit Trail Report (Without Summary)

Report Date: 9/13/2018

Report Selections: 1 site, Last 150 Days

Site Name: South Lawrence Telemeter

Site Id: 13245134-13245134

Site Location: Lawrence

Date	Time	P1 Int Low	P1 Int High	P1 Int Average	P2 Int Low	P2 Int High	P2 Int Average	P3 Int Average	Case Temperature	Dig Inp 1 Alarm	---	Log Trigger
		in WC	in WC	in WC	PSIG	PSIG	PSIG	Volts	F	----	----	
7/12/2018	02:15:00	11.32	11.73	11.58	-0.22	-0.15	-0.18	13.85	67.56	0	0	Time
7/12/2018	02:30:00	11.16	11.69	11.48	-0.22	-0.14	-0.18	13.85	67.24	0	0	Time
7/12/2018	02:45:00	11.45	11.67	11.56	-0.22	-0.14	-0.18	13.85	66.96	0	0	Time
7/12/2018	03:00:00	11.29	11.62	11.44	-0.21	-0.14	-0.18	13.85	66.74	0	0	Time
7/12/2018	03:15:00	11.25	11.57	11.42	-0.21	-0.15	-0.18	13.85	66.40	0	0	Time
7/12/2018	03:30:00	11.17	11.54	11.31	-0.21	-0.14	-0.18	13.87	66.08	0	0	Time
7/12/2018	03:45:00	11.05	11.58	11.34	-0.21	-0.14	-0.18	13.88	65.74	0	0	Time
7/12/2018	04:00:00	11.10	11.45	11.24	-0.21	-0.15	-0.18	13.88	65.41	0	0	Time
7/12/2018	04:15:00	10.98	11.35	11.18	-0.22	-0.14	-0.18	13.88	65.12	0	0	Time
7/12/2018	04:30:00	11.01	11.33	11.18	-0.22	-0.14	-0.18	13.88	64.84	0	0	Time
7/12/2018	04:45:00	11.03	11.36	11.17	-0.21	-0.14	-0.17	13.88	64.55	0	0	Time
7/12/2018	05:00:00	10.79	11.15	10.97	-0.21	-0.14	-0.18	13.89	64.28	0	0	Time
7/12/2018	05:15:00	10.75	11.16	11.00	-0.21	-0.14	-0.17	13.91	64.08	0	0	Time
7/12/2018	05:30:00	10.82	11.19	10.97	-0.22	-0.14	-0.18	13.91	63.97	0	0	Time
7/12/2018	05:45:00	10.70	11.04	10.87	-0.21	-0.14	-0.18	13.91	63.87	0	0	Time
7/12/2018	06:00:00	10.67	10.91	10.79	-0.21	-0.14	-0.18	13.91	63.95	0	0	Time
7/12/2018	06:15:00	10.56	10.91	10.74	-0.22	-0.15	-0.18	13.91	64.21	0	0	Time
7/12/2018	06:30:00	10.68	10.91	10.79	-0.22	-0.14	-0.18	13.91	64.49	0	0	Time
7/12/2018	06:45:00	10.58	10.96	10.78	-0.21	-0.14	-0.18	13.90	64.89	0	0	Time
7/12/2018	07:00:00	10.51	10.94	10.72	-0.21	-0.14	-0.18	13.88	65.39	0	0	Time
7/12/2018	07:15:00	10.55	10.82	10.72	-0.22	-0.14	-0.18	13.88	66.08	0	0	Time
7/12/2018	07:30:00	10.61	10.86	10.74	-0.22	-0.13	-0.18	13.88	66.77	0	0	Time

* - Records have been modified
9/13/2018 10:38:51 PM

Audit Trail Report (Without Summary)

Report Name: MasterLink32 Audit Trail Report (Without Summary)

Report Date: 9/13/2018

Report Selections: 1 site, Last 150 Days

Site Name: South Lawrence Telemeter

Site Id: 13245134-13245134

Site Location: Lawrence

Date	Time	P1 Int Low	P1 Int High	P1 Int Average	P2 Int Low	P2 Int High	P2 Int Average	P3 Int Average	Case Temperature	Dig Inp 1 Alarm	---	Log Trigger
		in WC	in WC	in WC	PSIG	PSIG	PSIG	Volts	F	----	----	
7/12/2018	07:45:00	10.48	10.84	10.71	-0.23	-0.14	-0.18	13.85	67.58	0	0	Time
7/12/2018	08:00:00	10.47	10.87	10.69	-0.23	-0.13	-0.18	13.85	68.43	0	0	Time
7/12/2018	08:15:00	10.63	10.92	10.80	-0.22	-0.14	-0.18	13.83	69.13	0	0	Time
7/12/2018	08:30:00	10.56	10.90	10.71	-0.23	-0.14	-0.19	13.82	70.01	0	0	Time
7/12/2018	08:45:00	10.49	10.86	10.66	-0.24	-0.15	-0.19	13.81	70.85	0	0	Time
7/12/2018	09:00:00	10.40	10.81	10.59	-0.24	-0.15	-0.19	13.79	71.57	0	0	Time
7/12/2018	09:15:00	10.44	10.84	10.64	-0.23	-0.15	-0.19	13.78	72.26	0	0	Time
7/12/2018	09:30:00	10.49	10.83	10.67	-0.22	-0.14	-0.19	13.76	73.02	0	0	Time
7/12/2018	09:45:00	10.62	10.90	10.76	-0.22	-0.15	-0.19	13.76	73.89	0	0	Time
7/12/2018	10:00:00	10.47	10.86	10.71	-0.24	-0.15	-0.19	13.73	74.93	0	0	Time
7/12/2018	10:15:00	10.54	10.76	10.67	-0.24	-0.15	-0.19	13.73	75.82	0	0	Time
7/12/2018	10:30:00	10.48	10.82	10.68	-0.24	-0.14	-0.19	13.70	76.75	0	0	Time
7/12/2018	10:45:00	10.50	10.90	10.76	-0.26	-0.15	-0.19	13.70	77.80	0	0	Time
7/12/2018	11:00:00	10.54	10.89	10.72	-0.26	-0.14	-0.20	13.67	78.74	0	0	Time
7/12/2018	11:15:00	10.60	10.89	10.76	-0.25	-0.15	-0.19	13.67	79.74	0	0	Time
7/12/2018	11:30:00	10.61	10.97	10.81	-0.25	-0.15	-0.19	13.64	80.79	0	0	Time
7/12/2018	11:45:00	10.59	10.92	10.77	-0.24	-0.15	-0.20	13.61	81.72	0	0	Time
7/12/2018	12:00:00	10.66	10.94	10.80	-0.25	-0.15	-0.20	13.60	82.75	0	0	Time
7/12/2018	12:15:00	10.68	10.97	10.81	-0.24	-0.15	-0.20	13.58	83.81	0	0	Time
7/12/2018	12:30:00	10.74	11.06	10.88	-0.24	-0.15	-0.20	13.58	84.80	0	0	Time
7/12/2018	12:45:00	10.71	11.08	10.88	-0.24	-0.14	-0.20	13.55	85.76	0	0	Time
7/12/2018	13:00:00	10.59	11.03	10.84	-0.25	-0.14	-0.20	13.55	86.73	0	0	Time

* - Records have been modified
9/13/2018 10:38:51 PM

Audit Trail Report (Without Summary)

Report Name: MasterLink32 Audit Trail Report (Without Summary)

Report Date: 9/13/2018

Report Selections: 1 site, Last 150 Days

Site Name: South Lawrence Telemeter

Site Id: 13245134-13245134

Site Location: Lawrence

Date	Time	P1 Int Low	P1 Int High	P1 Int Average	P2 Int Low	P2 Int High	P2 Int Average	P3 Int Average	Case Temperature	Dig Inp 1 Alarm	---	Log Trigger
		in WC	in WC	in WC	PSIG	PSIG	PSIG	Volts	F	----	----	
7/12/2018	13:15:00	10.72	10.99	10.88	-0.25	-0.14	-0.20	13.52	87.46	0	0	Time
7/12/2018	13:30:00	10.77	11.05	10.92	-0.26	-0.14	-0.20	13.50	88.58	0	0	Time
7/12/2018	13:45:00	10.72	11.01	10.83	-0.26	-0.14	-0.20	13.49	89.66	0	0	Time
7/12/2018	14:00:00	10.67	10.97	10.83	-0.26	-0.14	-0.20	13.49	89.94	0	0	Time
7/12/2018	14:15:00	10.72	11.08	10.90	-0.26	-0.16	-0.21	13.49	89.95	0	0	Time
7/12/2018	14:30:00	10.73	11.04	10.89	-0.26	-0.14	-0.20	13.47	89.95	0	0	Time
7/12/2018	14:45:00	10.71	11.02	10.89	-0.26	-0.14	-0.18	13.46	90.03	0	0	Time
7/12/2018	15:00:00	10.68	10.96	10.83	-0.27	-0.14	-0.20	13.46	90.57	0	0	Time
7/12/2018	15:15:00	10.71	11.03	10.90	-0.26	-0.14	-0.21	13.46	90.98	0	0	Time
7/12/2018	15:30:00	10.71	11.03	10.93	-0.26	-0.14	-0.20	13.45	90.76	0	0	Time
7/12/2018	15:45:00	10.75	11.11	10.93	-0.26	-0.14	-0.21	13.46	90.16	0	0	Time
7/12/2018	16:00:00	10.70	11.01	10.87	-0.26	-0.14	-0.20	13.46	89.59	0	0	Time
7/12/2018	16:15:00	10.68	10.96	10.82	-0.27	-0.14	-0.20	13.49	89.34	0	0	Time
7/12/2018	16:30:00	10.68	11.04	10.86	-0.26	-0.14	-0.20	13.49	89.12	0	0	Time
7/12/2018	16:45:00	10.61	11.01	10.84	-0.26	-0.14	-0.19	13.49	88.74	0	0	Time
7/12/2018	17:00:00	10.53	10.96	10.80	-0.26	-0.14	-0.20	13.49	88.54	0	0	Time
7/12/2018	17:15:00	10.80	11.09	10.93	-0.26	-0.14	-0.20	13.49	88.13	0	0	Time
7/12/2018	17:30:00	10.62	11.02	10.84	-0.26	-0.14	-0.20	13.49	87.60	0	0	Time
7/12/2018	17:45:00	10.70	11.06	10.89	-0.24	-0.14	-0.20	13.52	86.61	0	0	Time
7/12/2018	18:00:00	10.63	10.99	10.83	-0.26	-0.14	-0.20	13.53	85.54	0	0	Time
7/12/2018	18:15:00	10.62	11.08	10.83	-0.26	-0.15	-0.20	13.55	84.40	0	0	Time
7/12/2018	18:30:00	10.65	10.98	10.86	-0.25	-0.15	-0.20	13.57	83.24	0	0	Time

* - Records have been modified
9/13/2018 10:38:51 PM

Audit Trail Report (Without Summary)

Report Name: MasterLink32 Audit Trail Report (Without Summary)

Report Date: 9/13/2018

Report Selections: 1 site, Last 150 Days

Site Name: South Lawrence Telemeter

Site Id: 13245134-13245134

Site Location: Lawrence

Date	Time	P1 Int Low	P1 Int High	P1 Int Average	P2 Int Low	P2 Int High	P2 Int Average	P3 Int Average	Case Temperature	Dig Inp 1 Alarm	---	Log Trigger
		in WC	in WC	in WC	PSIG	PSIG	PSIG	Volts	F	----	----	
7/12/2018	18:45:00	10.66	10.95	10.86	-0.25	-0.14	-0.20	13.58	82.07	0	0	Time
7/12/2018	19:00:00	10.71	11.08	10.87	-0.25	-0.15	-0.19	13.60	81.16	0	0	Time
7/12/2018	19:15:00	10.56	11.08	10.88	-0.23	-0.15	-0.19	13.61	80.19	0	0	Time
7/12/2018	19:30:00	10.72	11.11	10.94	-0.24	-0.15	-0.19	13.62	79.37	0	0	Time
7/12/2018	19:45:00	10.90	11.18	11.03	-0.23	-0.14	-0.19	13.64	78.62	0	0	Time
7/12/2018	20:00:00	10.82	11.14	11.00	-0.24	-0.15	-0.19	13.67	77.91	0	0	Time
7/12/2018	20:15:00	10.75	11.27	11.07	-0.24	-0.15	-0.19	13.67	77.28	0	0	Time
7/12/2018	20:30:00	10.80	11.19	11.05	-0.24	-0.15	-0.19	13.68	76.56	0	0	Time
7/12/2018	20:45:00	10.91	11.33	11.12	-0.24	-0.15	-0.19	13.70	76.02	0	0	Time
7/12/2018	21:00:00	11.00	11.34	11.17	-0.23	-0.14	-0.19	13.70	75.35	0	0	Time
7/12/2018	21:15:00	10.93	11.41	11.23	-0.22	-0.15	-0.19	13.70	74.76	0	0	Time
7/12/2018	21:30:00	11.14	11.45	11.27	-0.23	-0.15	-0.19	13.73	74.22	0	0	Time
7/12/2018	21:45:00	11.18	11.47	11.29	-0.23	-0.14	-0.19	13.73	73.66	0	0	Time
7/12/2018	22:00:00	11.09	11.51	11.33	-0.23	-0.15	-0.19	13.73	73.14	0	0	Time
7/12/2018	22:15:00	11.15	11.53	11.35	-0.23	-0.14	-0.19	13.75	72.63	0	0	Time
7/12/2018	22:30:00	11.17	11.56	11.36	-0.24	-0.14	-0.19	13.76	72.16	0	0	Time
7/12/2018	22:45:00	11.08	11.37	11.22	-0.23	-0.14	-0.19	13.76	71.74	0	0	Time
7/12/2018	23:00:00	11.16	11.48	11.34	-0.23	-0.14	-0.18	13.76	71.22	0	0	Time
7/12/2018	23:15:00	11.23	11.62	11.42	-0.24	-0.14	-0.18	13.79	70.70	0	0	Time
7/12/2018	23:30:00	11.25	11.70	11.49	-0.25	-0.14	-0.18	13.79	70.19	0	0	Time
7/12/2018	23:45:00	11.14	11.66	11.42	-0.24	-0.15	-0.19	13.80	69.75	0	0	Time
7/13/2018	00:00:00	11.21	11.63	11.48	-0.23	-0.14	-0.18	13.82	69.24	0	0	Time

* - Records have been modified
9/13/2018 10:38:51 PM

Audit Trail Report (Without Summary)

Report Name: MasterLink32 Audit Trail Report (Without Summary)

Report Date: 9/13/2018

Report Selections: 1 site, Last 150 Days

Site Name: South Lawrence Telemeter

Site Id: 13245134-13245134

Site Location: Lawrence

Date	Time	P1 Int Low	P1 Int High	P1 Int Average	P2 Int Low	P2 Int High	P2 Int Average	P3 Int Average	Case Temperature	Dig Inp 1 Alarm	---	Log Trigger
		in WC	in WC	in WC	PSIG	PSIG	PSIG	Volts	F	----	----	
7/13/2018	00:15:00	11.35	11.71	11.54	-0.22	-0.15	-0.18	13.82	68.77	0	0	Time
7/13/2018	00:30:00	11.24	11.56	11.37	-0.21	-0.14	-0.18	13.82	68.26	0	0	Time
7/13/2018	00:45:00	11.25	11.68	11.49	-0.22	-0.14	-0.18	13.83	67.75	0	0	Time
7/13/2018	01:00:00	11.40	11.68	11.54	-0.23	-0.14	-0.18	13.85	67.42	0	0	Time
7/13/2018	01:15:00	11.33	11.73	11.58	-0.22	-0.14	-0.18	13.85	66.91	0	0	Time
7/13/2018	01:30:00	11.36	11.62	11.47	-0.22	-0.15	-0.18	13.85	66.55	0	0	Time
7/13/2018	01:45:00	11.29	11.74	11.55	-0.21	-0.14	-0.18	13.85	66.10	0	0	Time
7/13/2018	02:00:00	11.30	11.58	11.46	-0.21	-0.15	-0.18	13.88	65.73	0	0	Time
7/13/2018	02:15:00	11.22	11.71	11.45	-0.21	-0.14	-0.18	13.88	65.32	0	0	Time
7/13/2018	02:30:00	11.40	11.77	11.59	-0.22	-0.14	-0.18	13.88	64.93	0	0	Time
7/13/2018	02:45:00	11.27	11.72	11.48	-0.22	-0.14	-0.18	13.88	64.66	0	0	Time
7/13/2018	03:00:00	11.27	11.56	11.45	-0.21	-0.14	-0.18	13.88	64.30	0	0	Time
7/13/2018	03:15:00	11.23	11.48	11.36	-0.21	-0.15	-0.18	13.91	63.97	0	0	Time
7/13/2018	03:30:00	11.13	11.56	11.37	-0.21	-0.14	-0.17	13.91	63.67	0	0	Time
7/13/2018	03:45:00	11.24	11.47	11.36	-0.22	-0.14	-0.18	13.91	63.36	0	0	Time
7/13/2018	04:00:00	11.16	11.41	11.26	-0.21	-0.14	-0.17	13.91	63.08	0	0	Time
7/13/2018	04:15:00	11.04	11.57	11.31	-0.22	-0.15	-0.18	13.90	62.84	0	0	Time
7/13/2018	04:30:00	10.93	11.33	11.19	-0.21	-0.14	-0.18	13.91	62.68	0	0	Time
7/13/2018	04:45:00	11.00	11.40	11.20	-0.22	-0.14	-0.18	13.92	62.48	0	0	Time
7/13/2018	05:00:00	10.93	11.33	11.15	-0.21	-0.14	-0.17	13.94	62.23	0	0	Time
7/13/2018	05:15:00	10.78	11.22	11.00	-0.22	-0.14	-0.17	13.94	62.03	0	0	Time
7/13/2018	05:30:00	10.98	11.26	11.13	-0.20	-0.14	-0.17	13.94	61.90	0	0	Time

* - Records have been modified
9/13/2018 10:38:51 PM

Audit Trail Report (Without Summary)

Report Name: MasterLink32 Audit Trail Report (Without Summary)

Report Date: 9/13/2018

Report Selections: 1 site, Last 150 Days

Site Name: South Lawrence Telemeter

Site Id: 13245134-13245134

Site Location: Lawrence

Date	Time	P1 Int Low	P1 Int High	P1 Int Average	P2 Int Low	P2 Int High	P2 Int Average	P3 Int Average	Case Temperature	Dig Inp 1 Alarm	---	Log Trigger
		in WC	in WC	in WC	PSIG	PSIG	PSIG	Volts	F	----	----	
7/13/2018	05:45:00	10.77	11.03	10.93	-0.21	-0.14	-0.17	13.94	61.85	0	0	Time
7/13/2018	06:00:00	10.72	11.14	10.93	-0.21	-0.14	-0.17	13.94	61.96	0	0	Time
7/13/2018	06:15:00	10.73	11.09	10.88	-0.22	-0.14	-0.18	13.94	62.17	0	0	Time
7/13/2018	06:30:00	10.60	11.06	10.85	-0.21	-0.14	-0.18	13.94	62.43	0	0	Time
7/13/2018	06:45:00	10.53	10.93	10.76	-0.22	-0.14	-0.18	13.94	62.84	0	0	Time
7/13/2018	07:00:00	10.63	10.88	10.75	-0.21	-0.14	-0.18	13.91	63.40	0	0	Time
7/13/2018	07:15:00	10.60	10.89	10.78	-0.21	-0.14	-0.18	13.91	64.03	0	0	Time
7/13/2018	07:30:00	10.51	10.91	10.79	-0.22	-0.14	-0.18	13.91	64.86	0	0	Time
7/13/2018	07:45:00	10.59	10.88	10.75	-0.22	-0.14	-0.18	13.88	65.91	0	0	Time
7/13/2018	08:00:00	10.56	10.88	10.74	-0.22	-0.13	-0.18	13.88	67.07	0	0	Time
7/13/2018	08:15:00	10.52	10.79	10.67	-0.23	-0.15	-0.18	13.85	68.09	0	0	Time
7/13/2018	08:30:00	10.51	10.83	10.67	-0.23	-0.15	-0.18	13.84	69.13	0	0	Time
7/13/2018	08:45:00	10.45	10.79	10.66	-0.23	-0.14	-0.19	13.82	69.93	0	0	Time
7/13/2018	09:00:00	10.46	10.81	10.65	-0.22	-0.15	-0.19	13.82	70.70	0	0	Time
7/13/2018	09:15:00	10.45	10.81	10.66	-0.22	-0.14	-0.18	13.79	71.26	0	0	Time
7/13/2018	09:30:00	10.56	10.84	10.67	-0.23	-0.15	-0.19	13.79	71.90	0	0	Time
7/13/2018	09:45:00	10.59	10.88	10.72	-0.21	-0.15	-0.19	13.76	72.61	0	0	Time
7/13/2018	10:00:00	10.35	10.75	10.58	-0.23	-0.15	-0.19	13.76	73.33	0	0	Time
7/13/2018	10:15:00	10.42	10.74	10.61	-0.23	-0.15	-0.19	13.75	74.21	0	0	Time
7/13/2018	10:30:00	10.45	10.86	10.68	-0.23	-0.15	-0.19	13.73	75.06	0	0	Time
7/13/2018	10:45:00	10.52	10.89	10.75	-0.24	-0.14	-0.19	13.73	75.82	0	0	Time
7/13/2018	11:00:00	10.52	10.96	10.78	-0.24	-0.14	-0.19	13.70	76.74	0	0	Time

* - Records have been modified
9/13/2018 10:38:51 PM

Audit Trail Report (Without Summary)

Report Name: MasterLink32 Audit Trail Report (Without Summary)

Report Date: 9/13/2018

Report Selections: 1 site, Last 150 Days

Site Name: South Lawrence Telemeter

Site Id: 13245134-13245134

Site Location: Lawrence

Date	Time	P1 Int Low	P1 Int High	P1 Int Average	P2 Int Low	P2 Int High	P2 Int Average	P3 Int Average	Case Temperature	Dig Inp 1 Alarm	---	Log Trigger
		in WC	in WC	in WC	PSIG	PSIG	PSIG	Volts	F	----	----	
7/13/2018	11:15:00	10.56	10.87	10.72	-0.25	-0.14	-0.19	13.70	77.48	0	0	Time
7/13/2018	11:30:00	10.63	10.90	10.74	-0.26	-0.13	-0.19	13.68	78.39	0	0	Time
7/13/2018	11:45:00	10.61	10.91	10.76	-0.26	-0.14	-0.19	13.67	79.29	0	0	Time
7/13/2018	12:00:00	10.65	10.98	10.82	-0.25	-0.15	-0.19	13.65	80.22	0	0	Time
7/13/2018	12:15:00	10.60	10.92	10.79	-0.24	-0.15	-0.19	13.63	81.35	0	0	Time
7/13/2018	12:30:00	10.66	11.03	10.84	-0.25	-0.15	-0.20	13.60	82.86	0	0	Time
7/13/2018	12:45:00	10.72	10.93	10.82	-0.23	-0.15	-0.20	13.58	84.39	0	0	Time
7/13/2018	13:00:00	10.64	11.00	10.85	-0.25	-0.15	-0.20	13.55	85.90	0	0	Time
7/13/2018	13:15:00	10.70	11.11	10.92	-0.26	-0.15	-0.20	13.53	87.53	0	0	Time
7/13/2018	13:30:00	10.70	11.09	10.89	-0.25	-0.14	-0.20	13.50	89.19	0	0	Time
7/13/2018	13:45:00	10.69	11.12	10.95	-0.27	-0.14	-0.21	13.47	91.02	0	0	Time
7/13/2018	14:00:00	10.72	10.97	10.81	-0.26	-0.14	-0.20	13.44	92.80	0	0	Time
7/13/2018	14:15:00	10.73	11.00	10.87	-0.28	-0.14	-0.21	13.42	94.16	0	0	Time
7/13/2018	14:30:00	10.67	11.08	10.89	-0.30	-0.14	-0.21	13.40	95.14	0	0	Time
7/13/2018	14:45:00	10.74	11.03	10.88	-0.26	-0.14	-0.21	13.39	95.84	0	0	Time
7/13/2018	15:00:00	10.63	11.02	10.85	-0.28	-0.15	-0.21	13.37	96.06	0	0	Time
7/13/2018	15:15:00	10.66	11.11	10.83	-0.26	-0.14	-0.21	13.37	96.23	0	0	Time
7/13/2018	15:30:00	10.58	10.97	10.83	-0.26	-0.14	-0.20	13.37	96.01	0	0	Time
7/13/2018	15:45:00	10.70	10.95	10.83	-0.29	-0.14	-0.21	13.37	95.36	0	0	Time
7/13/2018	16:00:00	10.68	11.00	10.82	-0.27	-0.14	-0.21	13.40	94.53	0	0	Time
7/13/2018	16:15:00	10.60	10.92	10.74	-0.26	-0.14	-0.21	13.40	93.67	0	0	Time
7/13/2018	16:30:00	10.73	10.90	10.84	-0.26	-0.14	-0.20	13.40	92.69	0	0	Time

* - Records have been modified
9/13/2018 10:38:51 PM

Audit Trail Report (Without Summary)

Report Name: MasterLink32 Audit Trail Report (Without Summary)

Report Date: 9/13/2018

Report Selections: 1 site, Last 150 Days

Site Name: South Lawrence Telemeter

Site Id: 13245134-13245134

Site Location: Lawrence

Date	Time	P1 Int Low	P1 Int High	P1 Int Average	P2 Int Low	P2 Int High	P2 Int Average	P3 Int Average	Case Temperature	Dig Inp 1 Alarm	---	Log Trigger
		in WC	in WC	in WC	PSIG	PSIG	PSIG	Volts	F	----	----	
7/13/2018	16:45:00	10.57	10.94	10.78	-0.27	-0.14	-0.20	13.43	91.79	0	0	Time
7/13/2018	17:00:00	10.59	10.94	10.77	-0.26	-0.14	-0.20	13.43	90.97	0	0	Time
7/13/2018	17:15:00	10.55	10.80	10.65	-0.26	-0.14	-0.20	13.45	90.33	0	0	Time
7/13/2018	17:30:00	10.52	10.92	10.73	-0.26	-0.14	-0.20	13.46	89.53	0	0	Time
7/13/2018	17:45:00	10.56	10.85	10.69	-0.26	-0.14	-0.20	13.48	88.67	0	0	Time
7/13/2018	18:00:00	10.56	10.81	10.69	-0.26	-0.14	-0.20	13.49	87.73	0	0	Time
7/13/2018	18:15:00	10.58	10.90	10.74	-0.26	-0.14	-0.20	13.50	86.73	0	0	Time
7/13/2018	18:30:00	10.59	10.87	10.74	-0.26	-0.14	-0.20	13.52	85.75	0	0	Time
7/13/2018	18:45:00	10.43	10.84	10.66	-0.26	-0.14	-0.20	13.55	84.79	0	0	Time
7/13/2018	19:00:00	10.62	10.90	10.76	-0.25	-0.14	-0.20	13.55	84.01	0	0	Time
7/13/2018	19:15:00	10.59	11.03	10.80	-0.25	-0.15	-0.20	13.57	83.25	0	0	Time
7/13/2018	19:30:00	10.67	10.99	10.84	-0.25	-0.14	-0.20	13.58	82.57	0	0	Time
7/13/2018	19:45:00	10.59	11.16	10.90	-0.25	-0.15	-0.19	13.58	81.90	0	0	Time
7/13/2018	20:00:00	10.67	11.12	10.92	-0.25	-0.15	-0.19	13.60	81.35	0	0	Time
7/13/2018	20:15:00	10.91	11.13	11.04	-0.24	-0.15	-0.19	13.61	80.79	0	0	Time
7/13/2018	20:30:00	10.95	11.28	11.12	-0.25	-0.15	-0.19	13.61	80.32	0	0	Time
7/13/2018	20:45:00	10.88	11.29	11.08	-0.25	-0.15	-0.19	13.62	79.86	0	0	Time
7/13/2018	21:00:00	10.98	11.34	11.15	-0.23	-0.15	-0.19	13.64	79.31	0	0	Time
7/13/2018	21:15:00	10.99	11.38	11.24	-0.24	-0.15	-0.19	13.64	78.92	0	0	Time
7/13/2018	21:30:00	11.18	11.38	11.26	-0.24	-0.15	-0.19	13.67	78.49	0	0	Time
7/13/2018	21:45:00	11.11	11.43	11.29	-0.23	-0.15	-0.19	13.67	78.01	0	0	Time
7/13/2018	22:00:00	11.15	11.51	11.33	-0.23	-0.15	-0.19	13.67	77.65	0	0	Time

* - Records have been modified
9/13/2018 10:38:51 PM

Audit Trail Report (Without Summary)

Report Name: MasterLink32 Audit Trail Report (Without Summary)

Report Date: 9/13/2018

Report Selections: 1 site, Last 150 Days

Site Name: South Lawrence Telemeter

Site Id: 13245134-13245134

Site Location: Lawrence

Date	Time	P1 Int Low	P1 Int High	P1 Int Average	P2 Int Low	P2 Int High	P2 Int Average	P3 Int Average	Case Temperature	Dig Inp 1 Alarm	---	Log Trigger
		in WC	in WC	in WC	PSIG	PSIG	PSIG	Volts	F	----	----	
7/13/2018	22:15:00	11.18	11.50	11.32	-0.24	-0.15	-0.19	13.67	77.29	0	0	Time
7/13/2018	22:30:00	11.00	11.54	11.34	-0.24	-0.15	-0.19	13.68	76.92	0	0	Time
7/13/2018	22:45:00	11.20	11.56	11.34	-0.22	-0.15	-0.19	13.70	76.56	0	0	Time
7/13/2018	23:00:00	11.16	11.68	11.46	-0.24	-0.15	-0.19	13.70	76.19	0	0	Time
7/13/2018	23:15:00	11.30	11.68	11.49	-0.23	-0.15	-0.19	13.70	75.83	0	0	Time
7/13/2018	23:30:00	11.37	11.69	11.54	-0.22	-0.15	-0.19	13.70	75.57	0	0	Time
7/13/2018	23:45:00	11.37	11.66	11.50	-0.22	-0.14	-0.19	13.70	75.30	0	0	Time
7/14/2018	00:00:00	11.18	11.66	11.47	-0.23	-0.15	-0.19	13.71	75.12	0	0	Time
7/14/2018	00:15:00	11.29	11.62	11.48	-0.22	-0.15	-0.19	13.73	74.77	0	0	Time
7/14/2018	00:30:00	11.34	11.77	11.52	-0.23	-0.15	-0.19	13.73	74.56	0	0	Time
7/14/2018	00:45:00	11.38	11.74	11.54	-0.23	-0.15	-0.19	13.73	74.26	0	0	Time
7/14/2018	01:00:00	11.32	11.72	11.52	-0.24	-0.15	-0.19	13.73	74.04	0	0	Time
7/14/2018	01:15:00	10.95	11.71	11.42	-0.22	-0.15	-0.19	13.73	73.67	0	0	Time
7/14/2018	01:30:00	10.95	11.64	11.40	-0.23	-0.14	-0.19	13.73	73.40	0	0	Time
7/14/2018	01:45:00	11.27	11.67	11.49	-0.22	-0.15	-0.19	13.75	73.12	0	0	Time
7/14/2018	02:00:00	11.33	11.70	11.52	-0.23	-0.15	-0.19	13.76	72.79	0	0	Time
7/14/2018	02:15:00	11.24	11.68	11.43	-0.23	-0.15	-0.19	13.76	72.43	0	0	Time
7/14/2018	02:30:00	11.21	11.68	11.42	-0.24	-0.15	-0.19	13.76	72.07	0	0	Time
7/14/2018	02:45:00	11.16	11.52	11.33	-0.23	-0.14	-0.19	13.76	71.71	0	0	Time
7/14/2018	03:00:00	11.21	11.53	11.40	-0.23	-0.15	-0.19	13.76	71.40	0	0	Time
7/14/2018	03:15:00	11.09	11.37	11.24	-0.23	-0.15	-0.19	13.79	71.12	0	0	Time
7/14/2018	03:30:00	10.99	11.33	11.17	-0.24	-0.15	-0.18	13.79	70.86	0	0	Time

* - Records have been modified
9/13/2018 10:38:51 PM

Audit Trail Report (Without Summary)

Report Name: MasterLink32 Audit Trail Report (Without Summary)

Report Date: 9/13/2018

Report Selections: 1 site, Last 150 Days

Site Name: South Lawrence Telemeter

Site Id: 13245134-13245134

Site Location: Lawrence

Date	Time	P1 Int Low	P1 Int High	P1 Int Average	P2 Int Low	P2 Int High	P2 Int Average	P3 Int Average	Case Temperature	Dig Inp 1 Alarm	---	Log Trigger
		in WC	in WC	in WC	PSIG	PSIG	PSIG	Volts	F	----	----	
7/14/2018	03:45:00	10.85	11.26	11.03	-0.23	-0.14	-0.19	13.79	70.58	0	0	Time
7/14/2018	04:00:00	10.81	11.17	10.93	-0.23	-0.14	-0.19	13.79	70.44	0	0	Time
7/14/2018	04:15:00	10.77	11.17	10.95	-0.22	-0.15	-0.18	13.79	70.32	0	0	Time
7/14/2018	04:30:00	10.72	11.10	10.87	-0.24	-0.14	-0.19	13.79	70.19	0	0	Time
7/14/2018	04:45:00	10.49	10.95	10.72	-0.24	-0.14	-0.19	13.81	70.18	0	0	Time
7/14/2018	05:00:00	10.49	10.82	10.69	-0.25	-0.15	-0.19	13.82	70.17	0	0	Time
7/14/2018	05:15:00	10.51	10.86	10.67	-0.23	-0.15	-0.18	13.82	70.18	0	0	Time
7/14/2018	05:30:00	10.51	10.78	10.67	-0.22	-0.14	-0.19	13.82	70.21	0	0	Time
7/14/2018	05:45:00	10.50	10.81	10.65	-0.25	-0.15	-0.18	13.81	70.34	0	0	Time
7/14/2018	06:00:00	10.65	10.98	10.83	-0.22	-0.15	-0.18	13.80	70.51	0	0	Time
7/14/2018	06:15:00	10.49	10.98	10.74	-0.22	-0.14	-0.18	13.79	70.79	0	0	Time
7/14/2018	06:30:00	10.66	11.01	10.86	-0.24	-0.15	-0.19	13.79	71.05	0	0	Time
7/14/2018	06:45:00	10.60	11.01	10.84	-0.24	-0.14	-0.19	13.79	71.40	0	0	Time
7/14/2018	07:00:00	10.68	11.01	10.86	-0.22	-0.15	-0.19	13.79	71.89	0	0	Time
7/14/2018	07:15:00	10.59	10.99	10.84	-0.23	-0.14	-0.19	13.76	72.44	0	0	Time
7/14/2018	07:30:00	10.83	11.14	10.99	-0.22	-0.15	-0.19	13.76	72.96	0	0	Time
7/14/2018	07:45:00	10.63	10.99	10.84	-0.22	-0.15	-0.19	13.76	73.49	0	0	Time
7/14/2018	08:00:00	10.74	11.06	10.89	-0.22	-0.14	-0.19	13.75	74.21	0	0	Time
7/14/2018	08:15:00	10.70	11.05	10.90	-0.23	-0.15	-0.19	13.73	74.79	0	0	Time
7/14/2018	08:30:00	10.72	10.95	10.85	-0.23	-0.14	-0.19	13.73	75.47	0	0	Time
7/14/2018	08:45:00	10.68	10.97	10.83	-0.25	-0.15	-0.19	13.72	76.12	0	0	Time
7/14/2018	09:00:00	10.75	11.11	10.92	-0.25	-0.15	-0.19	13.70	76.75	0	0	Time

* - Records have been modified
9/13/2018 10:38:51 PM

Audit Trail Report (Without Summary)

Report Name: MasterLink32 Audit Trail Report (Without Summary)

Report Date: 9/13/2018

Report Selections: 1 site, Last 150 Days

Site Name: South Lawrence Telemeter

Site Id: 13245134-13245134

Site Location: Lawrence

Date	Time	P1 Int Low	P1 Int High	P1 Int Average	P2 Int Low	P2 Int High	P2 Int Average	P3 Int Average	Case Temperature	Dig Inp 1 Alarm	---	Log Trigger
		in WC	in WC	in WC	PSIG	PSIG	PSIG	Volts	F	----	----	
7/14/2018	09:15:00	10.58	10.83	10.69	-0.24	-0.15	-0.19	13.70	77.48	0	0	Time
7/14/2018	09:30:00	10.58	10.91	10.75	-0.25	-0.14	-0.19	13.68	78.21	0	0	Time
7/14/2018	09:45:00	10.46	10.83	10.70	-0.26	-0.13	-0.19	13.67	78.93	0	0	Time
7/14/2018	10:00:00	10.61	10.93	10.78	-0.26	-0.15	-0.19	13.67	79.58	0	0	Time
7/14/2018	10:15:00	10.67	11.03	10.84	-0.25	-0.15	-0.20	13.65	80.22	0	0	Time
7/14/2018	10:30:00	10.62	11.04	10.85	-0.25	-0.15	-0.20	13.64	80.96	0	0	Time
7/14/2018	10:45:00	10.63	10.99	10.79	-0.25	-0.15	-0.20	13.60	81.73	0	0	Time
7/14/2018	11:00:00	10.56	10.90	10.73	-0.24	-0.15	-0.20	13.61	82.45	0	0	Time
7/14/2018	11:15:00	10.54	10.91	10.75	-0.24	-0.15	-0.20	13.60	83.05	0	0	Time
7/14/2018	11:30:00	10.73	11.02	10.91	-0.24	-0.15	-0.20	13.58	83.81	0	0	Time
7/14/2018	11:45:00	10.69	11.05	10.91	-0.24	-0.15	-0.20	13.58	84.58	0	0	Time
7/14/2018	12:00:00	10.67	10.98	10.80	-0.24	-0.14	-0.20	13.56	85.45	0	0	Time
7/14/2018	12:15:00	10.71	10.96	10.87	-0.26	-0.14	-0.20	13.55	86.55	0	0	Time
7/14/2018	12:30:00	10.74	11.03	10.90	-0.26	-0.14	-0.20	13.53	87.69	0	0	Time
7/14/2018	12:45:00	10.72	11.09	10.95	-0.26	-0.14	-0.20	13.50	88.94	0	0	Time
7/14/2018	13:00:00	10.76	11.08	10.91	-0.26	-0.14	-0.19	13.48	90.23	0	0	Time
7/14/2018	13:15:00	10.77	11.19	10.95	-0.26	-0.14	-0.20	13.45	91.63	0	0	Time
7/14/2018	13:30:00	10.78	11.06	10.97	-0.27	-0.14	-0.20	13.43	93.25	0	0	Time
7/14/2018	13:45:00	10.72	11.10	10.90	-0.28	-0.14	-0.20	13.40	94.84	0	0	Time
7/14/2018	14:00:00	10.86	11.19	11.01	-0.27	-0.14	-0.20	13.39	96.48	0	0	Time
7/14/2018	14:15:00	10.69	11.21	10.99	-0.26	-0.14	-0.21	13.36	97.79	0	0	Time
7/14/2018	14:30:00	10.76	11.09	10.94	-0.25	-0.15	-0.21	13.34	98.70	0	0	Time

* - Records have been modified
9/13/2018 10:38:51 PM

Audit Trail Report (Without Summary)

Report Name: MasterLink32 Audit Trail Report (Without Summary)

Report Date: 9/13/2018

Report Selections: 1 site, Last 150 Days

Site Name: South Lawrence Telemeter

Site Id: 13245134-13245134

Site Location: Lawrence

Date	Time	P1 Int Low	P1 Int High	P1 Int Average	P2 Int Low	P2 Int High	P2 Int Average	P3 Int Average	Case Temperature	Dig Inp 1 Alarm	---	Log Trigger
		in WC	in WC	in WC	PSIG	PSIG	PSIG	Volts	F	----	----	
7/14/2018	14:45:00	10.64	11.08	10.87	-0.25	-0.16	-0.21	13.31	99.35	0	0	Time
7/14/2018	15:00:00	10.76	11.01	10.85	-0.25	-0.17	-0.21	13.31	99.84	0	0	Time
7/14/2018	15:15:00	10.67	11.03	10.87	-0.25	-0.16	-0.21	13.31	99.96	0	0	Time
7/14/2018	15:30:00	10.63	10.99	10.81	-0.25	-0.16	-0.21	13.31	99.61	0	0	Time
7/14/2018	15:45:00	10.61	10.99	10.80	-0.24	-0.16	-0.21	13.31	98.96	0	0	Time
7/14/2018	16:00:00	10.53	10.88	10.72	-0.25	-0.16	-0.21	13.31	98.26	0	0	Time
7/14/2018	16:15:00	10.61	10.88	10.75	-0.26	-0.15	-0.21	13.34	97.15	0	0	Time
7/14/2018	16:30:00	10.55	10.84	10.72	-0.27	-0.14	-0.21	13.35	96.27	0	0	Time
7/14/2018	16:45:00	10.47	10.79	10.65	-0.26	-0.14	-0.21	13.37	95.40	0	0	Time
7/14/2018	17:00:00	10.39	10.75	10.60	-0.26	-0.14	-0.20	13.39	94.67	0	0	Time
7/14/2018	17:15:00	10.56	10.82	10.72	-0.26	-0.14	-0.20	13.40	93.90	0	0	Time
7/14/2018	17:30:00	10.50	10.81	10.67	-0.26	-0.14	-0.21	13.40	93.06	0	0	Time
7/14/2018	17:45:00	10.54	10.86	10.72	-0.26	-0.14	-0.20	13.42	92.17	0	0	Time
7/14/2018	18:00:00	10.47	10.78	10.66	-0.26	-0.14	-0.21	13.43	91.18	0	0	Time
7/14/2018	18:15:00	10.49	10.72	10.62	-0.26	-0.14	-0.20	13.44	90.23	0	0	Time
7/14/2018	18:30:00	10.35	10.80	10.56	-0.26	-0.14	-0.20	13.46	89.34	0	0	Time
7/14/2018	18:45:00	10.49	10.81	10.65	-0.26	-0.14	-0.20	13.49	88.34	0	0	Time
7/14/2018	19:00:00	10.53	10.90	10.73	-0.26	-0.14	-0.20	13.49	87.54	0	0	Time
7/14/2018	19:15:00	10.58	10.89	10.76	-0.25	-0.14	-0.20	13.51	86.75	0	0	Time
7/14/2018	19:30:00	10.65	10.97	10.82	-0.25	-0.14	-0.20	13.52	85.96	0	0	Time
7/14/2018	19:45:00	10.69	11.02	10.87	-0.26	-0.14	-0.20	13.54	85.37	0	0	Time
7/14/2018	20:00:00	10.72	11.08	10.89	-0.26	-0.14	-0.20	13.55	84.79	0	0	Time

* - Records have been modified
9/13/2018 10:38:51 PM

Audit Trail Report (Without Summary)

Report Name: MasterLink32 Audit Trail Report (Without Summary)

Report Date: 9/13/2018

Report Selections: 1 site, Last 150 Days

Site Name: South Lawrence Telemeter

Site Id: 13245134-13245134

Site Location: Lawrence

Date	Time	P1 Int Low	P1 Int High	P1 Int Average	P2 Int Low	P2 Int High	P2 Int Average	P3 Int Average	Case Temperature	Dig Inp 1 Alarm	---	Log Trigger
		in WC	in WC	in WC	PSIG	PSIG	PSIG	Volts	F	----	----	
7/14/2018	20:15:00	10.72	11.17	11.02	-0.25	-0.15	-0.20	13.55	84.01	0	0	Time
7/14/2018	20:30:00	10.72	11.18	11.02	-0.26	-0.14	-0.20	13.57	83.44	0	0	Time
7/14/2018	20:45:00	10.94	11.34	11.15	-0.26	-0.15	-0.20	13.58	82.87	0	0	Time
7/14/2018	21:00:00	10.86	11.19	11.02	-0.25	-0.15	-0.20	13.58	82.30	0	0	Time
7/14/2018	21:15:00	11.02	11.33	11.17	-0.25	-0.15	-0.19	13.59	81.92	0	0	Time
7/14/2018	21:30:00	10.95	11.35	11.21	-0.25	-0.15	-0.19	13.60	81.35	0	0	Time
7/14/2018	21:45:00	11.01	11.49	11.28	-0.25	-0.15	-0.19	13.60	80.98	0	0	Time
7/14/2018	22:00:00	11.16	11.51	11.33	-0.25	-0.15	-0.19	13.61	80.60	0	0	Time
7/14/2018	22:15:00	11.24	11.53	11.39	-0.25	-0.15	-0.19	13.61	80.23	0	0	Time
7/14/2018	22:30:00	11.08	11.61	11.37	-0.25	-0.15	-0.19	13.64	79.86	0	0	Time
7/14/2018	22:45:00	11.13	11.53	11.35	-0.24	-0.15	-0.19	13.64	79.49	0	0	Time
7/14/2018	23:00:00	11.29	11.62	11.45	-0.25	-0.15	-0.19	13.64	79.29	0	0	Time
7/14/2018	23:15:00	11.25	11.60	11.45	-0.23	-0.15	-0.19	13.64	78.93	0	0	Time
7/14/2018	23:30:00	11.38	11.70	11.58	-0.24	-0.14	-0.19	13.67	78.75	0	0	Time
7/14/2018	23:45:00	11.32	11.64	11.48	-0.25	-0.15	-0.19	13.67	78.57	0	0	Time
7/15/2018	00:00:00	11.38	11.71	11.55	-0.24	-0.15	-0.19	13.67	78.39	0	0	Time
7/15/2018	00:15:00	11.34	11.71	11.53	-0.24	-0.15	-0.19	13.67	78.21	0	0	Time
7/15/2018	00:30:00	11.26	11.75	11.56	-0.24	-0.15	-0.19	13.67	77.89	0	0	Time
7/15/2018	00:45:00	11.43	11.74	11.56	-0.23	-0.15	-0.19	13.67	77.64	0	0	Time
7/15/2018	01:00:00	11.43	11.71	11.57	-0.23	-0.15	-0.19	13.67	77.31	0	0	Time
7/15/2018	01:15:00	11.27	11.65	11.49	-0.23	-0.15	-0.19	13.69	77.05	0	0	Time
7/15/2018	01:30:00	11.31	11.61	11.48	-0.23	-0.15	-0.19	13.70	76.74	0	0	Time

* - Records have been modified
9/13/2018 10:38:51 PM

Audit Trail Report (Without Summary)

Report Name: MasterLink32 Audit Trail Report (Without Summary)

Report Date: 9/13/2018

Report Selections: 1 site, Last 150 Days

Site Name: South Lawrence Telemeter

Site Id: 13245134-13245134

Site Location: Lawrence

Date	Time	P1 Int Low	P1 Int High	P1 Int Average	P2 Int Low	P2 Int High	P2 Int Average	P3 Int Average	Case Temperature	Dig Inp 1 Alarm	---	Log Trigger
		in WC	in WC	in WC	PSIG	PSIG	PSIG	Volts	F	----	----	
7/15/2018	01:45:00	11.28	11.73	11.49	-0.22	-0.15	-0.19	13.70	76.38	0	0	Time
7/15/2018	02:00:00	11.28	11.57	11.42	-0.23	-0.15	-0.19	13.70	76.19	0	0	Time
7/15/2018	02:15:00	11.37	11.81	11.60	-0.23	-0.15	-0.19	13.70	75.93	0	0	Time
7/15/2018	02:30:00	11.28	11.68	11.46	-0.22	-0.15	-0.19	13.70	75.84	0	0	Time
7/15/2018	02:45:00	11.24	11.75	11.51	-0.23	-0.15	-0.19	13.70	75.65	0	0	Time
7/15/2018	03:00:00	11.21	11.54	11.36	-0.23	-0.14	-0.19	13.70	75.54	0	0	Time
7/15/2018	03:15:00	11.05	11.53	11.31	-0.23	-0.15	-0.19	13.70	75.32	0	0	Time
7/15/2018	03:30:00	10.97	11.30	11.14	-0.22	-0.15	-0.19	13.72	75.16	0	0	Time
7/15/2018	03:45:00	10.81	11.23	11.04	-0.22	-0.15	-0.19	13.73	75.06	0	0	Time
7/15/2018	04:00:00	10.77	11.13	10.96	-0.23	-0.15	-0.19	13.73	74.94	0	0	Time
7/15/2018	04:15:00	10.74	11.05	10.91	-0.23	-0.15	-0.19	13.73	74.75	0	0	Time
7/15/2018	04:30:00	10.71	11.10	10.92	-0.23	-0.15	-0.19	13.73	74.58	0	0	Time
7/15/2018	04:45:00	10.53	10.84	10.70	-0.22	-0.15	-0.19	13.73	74.39	0	0	Time
7/15/2018	05:00:00	10.53	10.78	10.63	-0.22	-0.15	-0.19	13.73	74.21	0	0	Time
7/15/2018	05:15:00	10.47	10.80	10.71	-0.22	-0.15	-0.19	13.73	74.03	0	0	Time
7/15/2018	05:30:00	10.50	10.82	10.64	-0.22	-0.14	-0.19	13.73	73.97	0	0	Time
7/15/2018	05:45:00	10.54	10.90	10.69	-0.23	-0.14	-0.19	13.73	74.03	0	0	Time
7/15/2018	06:00:00	10.46	10.90	10.69	-0.22	-0.14	-0.19	13.73	74.21	0	0	Time
7/15/2018	06:15:00	10.62	10.98	10.75	-0.23	-0.15	-0.19	13.73	74.56	0	0	Time
7/15/2018	06:30:00	10.57	11.18	10.83	-0.22	-0.14	-0.19	13.73	75.00	0	0	Time
7/15/2018	06:45:00	10.60	10.93	10.76	-0.24	-0.15	-0.19	13.73	75.48	0	0	Time
7/15/2018	07:00:00	10.60	10.99	10.82	-0.22	-0.15	-0.19	13.71	76.01	0	0	Time

* - Records have been modified
9/13/2018 10:38:51 PM

Audit Trail Report (Without Summary)

Report Name: MasterLink32 Audit Trail Report (Without Summary)

Report Date: 9/13/2018

Report Selections: 1 site, Last 150 Days

Site Name: South Lawrence Telemeter

Site Id: 13245134-13245134

Site Location: Lawrence

Date	Time	P1 Int Low	P1 Int High	P1 Int Average	P2 Int Low	P2 Int High	P2 Int Average	P3 Int Average	Case Temperature	Dig Inp 1 Alarm	---	Log Trigger
		in WC	in WC	in WC	PSIG	PSIG	PSIG	Volts	F	----	----	
7/15/2018	07:15:00	10.56	10.92	10.79	-0.24	-0.14	-0.19	13.70	76.57	0	0	Time
7/15/2018	07:30:00	10.69	10.96	10.84	-0.24	-0.15	-0.19	13.70	77.29	0	0	Time
7/15/2018	07:45:00	10.56	10.98	10.76	-0.26	-0.14	-0.19	13.68	78.28	0	0	Time
7/15/2018	08:00:00	10.73	11.05	10.89	-0.25	-0.15	-0.19	13.67	79.28	0	0	Time
7/15/2018	08:15:00	10.76	11.09	10.91	-0.25	-0.15	-0.20	13.66	80.19	0	0	Time
7/15/2018	08:30:00	10.64	11.01	10.83	-0.26	-0.15	-0.19	13.64	80.96	0	0	Time
7/15/2018	08:45:00	10.59	11.00	10.82	-0.24	-0.15	-0.20	13.61	81.72	0	0	Time
7/15/2018	09:00:00	10.54	11.96	10.82	-0.23	-0.15	-0.20	13.60	82.47	0	0	Time
7/15/2018	09:15:00	10.54	11.70	10.79	-0.23	-0.15	-0.20	13.59	83.21	0	0	Time
7/15/2018	09:30:00	10.53	10.82	10.70	-0.24	-0.15	-0.20	13.58	83.92	0	0	Time
7/15/2018	09:45:00	10.49	10.89	10.74	-0.24	-0.15	-0.20	13.58	84.68	0	0	Time
7/15/2018	10:00:00	10.48	10.82	10.68	-0.25	-0.14	-0.20	13.56	85.42	0	0	Time
7/15/2018	10:15:00	10.64	10.96	10.79	-0.26	-0.14	-0.20	13.55	86.20	0	0	Time
7/15/2018	10:30:00	10.61	10.98	10.83	-0.24	-0.14	-0.20	13.55	87.12	0	0	Time
7/15/2018	10:45:00	10.65	10.90	10.75	-0.25	-0.14	-0.20	13.52	87.93	0	0	Time
7/15/2018	11:00:00	10.61	10.90	10.76	-0.25	-0.14	-0.20	13.50	88.78	0	0	Time
7/15/2018	11:15:00	10.56	10.88	10.73	-0.26	-0.14	-0.20	13.49	89.75	0	0	Time
7/15/2018	11:30:00	10.67	10.88	10.79	-0.26	-0.14	-0.20	13.48	90.57	0	0	Time
7/15/2018	11:45:00	10.64	10.95	10.80	-0.26	-0.14	-0.20	13.46	91.43	0	0	Time
7/15/2018	12:00:00	10.62	10.94	10.79	-0.27	-0.14	-0.21	13.44	92.43	0	0	Time
7/15/2018	12:15:00	10.69	10.93	10.80	-0.29	-0.14	-0.21	13.43	93.49	0	0	Time
7/15/2018	12:30:00	10.60	11.08	10.83	-0.28	-0.14	-0.21	13.40	94.75	0	0	Time

* - Records have been modified
9/13/2018 10:38:51 PM

Audit Trail Report (Without Summary)

Report Name: MasterLink32 Audit Trail Report (Without Summary)

Report Date: 9/13/2018

Report Selections: 1 site, Last 150 Days

Site Name: South Lawrence Telemeter

Site Id: 13245134-13245134

Site Location: Lawrence

Date	Time	P1 Int Low	P1 Int High	P1 Int Average	P2 Int Low	P2 Int High	P2 Int Average	P3 Int Average	Case Temperature	Dig Inp 1 Alarm	---	Log Trigger
		in WC	in WC	in WC	PSIG	PSIG	PSIG	Volts	F	----	----	
7/15/2018	12:45:00	10.71	10.99	10.83	-0.27	-0.14	-0.21	13.39	95.89	0	0	Time
7/15/2018	13:00:00	10.74	11.03	10.89	-0.26	-0.15	-0.21	13.37	97.14	0	0	Time
7/15/2018	13:15:00	10.74	11.08	10.94	-0.25	-0.14	-0.20	13.34	98.24	0	0	Time
7/15/2018	13:30:00	10.77	11.12	10.93	-0.25	-0.16	-0.21	13.32	99.38	0	0	Time
7/15/2018	13:45:00	10.67	11.11	10.93	-0.25	-0.16	-0.21	13.31	100.74	0	0	Time
7/15/2018	14:00:00	10.67	11.02	10.89	-0.26	-0.17	-0.21	13.28	102.14	0	0	Time
7/15/2018	14:15:00	10.76	11.10	10.93	-0.24	-0.17	-0.21	13.26	103.32	0	0	Time
7/15/2018	14:30:00	10.59	10.99	10.82	-0.26	-0.17	-0.21	13.25	104.02	0	0	Time
7/15/2018	14:45:00	10.64	10.99	10.85	-0.25	-0.16	-0.21	13.23	104.31	0	0	Time
7/15/2018	15:00:00	10.61	10.96	10.81	-0.26	-0.16	-0.21	13.23	104.67	0	0	Time
7/15/2018	15:15:00	10.54	10.94	10.76	-0.25	-0.17	-0.21	13.23	104.75	0	0	Time
7/15/2018	15:30:00	10.63	10.83	10.73	-0.25	-0.16	-0.21	13.23	104.99	0	0	Time
7/15/2018	15:45:00	10.58	10.90	10.76	-0.25	-0.18	-0.21	13.23	105.19	0	0	Time
7/15/2018	16:00:00	10.55	10.86	10.72	-0.25	-0.17	-0.21	13.23	104.99	0	0	Time
7/15/2018	16:15:00	10.49	10.82	10.62	-0.25	-0.16	-0.21	13.22	104.50	0	0	Time
7/15/2018	16:30:00	10.36	10.63	10.56	-0.26	-0.17	-0.21	13.23	103.55	0	0	Time
7/15/2018	16:45:00	10.39	10.76	10.62	-0.25	-0.17	-0.21	13.25	102.61	0	0	Time
7/15/2018	17:00:00	10.49	10.81	10.65	-0.25	-0.17	-0.21	13.26	101.44	0	0	Time
7/15/2018	17:15:00	10.50	10.78	10.65	-0.24	-0.17	-0.21	13.28	100.28	0	0	Time
7/15/2018	17:30:00	10.51	10.79	10.65	-0.25	-0.17	-0.21	13.30	99.38	0	0	Time
7/15/2018	17:45:00	10.47	10.75	10.63	-0.26	-0.15	-0.21	13.31	98.26	0	0	Time
7/15/2018	18:00:00	10.49	10.81	10.67	-0.26	-0.15	-0.20	13.33	97.15	0	0	Time

* - Records have been modified
9/13/2018 10:38:51 PM

Audit Trail Report (Without Summary)

Report Name: MasterLink32 Audit Trail Report (Without Summary)

Report Date: 9/13/2018

Report Selections: 1 site, Last 150 Days

Site Name: South Lawrence Telemeter

Site Id: 13245134-13245134

Site Location: Lawrence

Date	Time	P1 Int Low	P1 Int High	P1 Int Average	P2 Int Low	P2 Int High	P2 Int Average	P3 Int Average	Case Temperature	Dig Inp 1 Alarm	---	Log Trigger
		in WC	in WC	in WC	PSIG	PSIG	PSIG	Volts	F	----	----	
7/15/2018	18:15:00	10.45	10.70	10.60	-0.27	-0.14	-0.21	13.34	96.25	0	0	Time
7/15/2018	18:30:00	10.46	10.78	10.62	-0.26	-0.14	-0.20	13.37	95.18	0	0	Time
7/15/2018	18:45:00	10.51	10.82	10.70	-0.26	-0.14	-0.20	13.38	94.33	0	0	Time
7/15/2018	19:00:00	10.48	10.77	10.63	-0.26	-0.14	-0.20	13.40	93.69	0	0	Time
7/15/2018	19:15:00	10.53	10.85	10.68	-0.26	-0.14	-0.20	13.40	93.06	0	0	Time
7/15/2018	19:30:00	10.51	10.90	10.69	-0.27	-0.14	-0.21	13.41	92.43	0	0	Time
7/15/2018	19:45:00	10.50	10.97	10.79	-0.26	-0.14	-0.20	13.43	92.01	0	0	Time
7/15/2018	20:00:00	10.62	10.98	10.80	-0.26	-0.14	-0.20	13.43	91.39	0	0	Time
7/15/2018	20:15:00	10.82	11.07	10.96	-0.26	-0.14	-0.20	13.43	90.98	0	0	Time
7/15/2018	20:30:00	10.87	11.19	11.05	-0.27	-0.14	-0.20	13.45	90.57	0	0	Time
7/15/2018	20:45:00	10.81	11.23	11.10	-0.26	-0.14	-0.20	13.45	89.95	0	0	Time
7/15/2018	21:00:00	10.67	11.12	10.95	-0.26	-0.14	-0.20	13.46	89.54	0	0	Time
7/15/2018	21:15:00	11.08	11.34	11.22	-0.26	-0.14	-0.20	13.48	89.14	0	0	Time
7/15/2018	21:30:00	10.96	11.37	11.14	-0.26	-0.14	-0.20	13.49	88.74	0	0	Time
7/15/2018	21:45:00	11.07	11.42	11.23	-0.26	-0.14	-0.19	13.49	88.34	0	0	Time
7/15/2018	22:00:00	11.01	11.38	11.22	-0.26	-0.14	-0.20	13.49	87.94	0	0	Time
7/15/2018	22:15:00	11.14	11.50	11.37	-0.26	-0.14	-0.20	13.49	87.74	0	0	Time
7/15/2018	22:30:00	11.07	11.50	11.31	-0.26	-0.14	-0.20	13.50	87.35	0	0	Time
7/15/2018	22:45:00	11.23	11.54	11.40	-0.26	-0.14	-0.20	13.52	87.15	0	0	Time
7/15/2018	23:00:00	11.27	11.61	11.43	-0.26	-0.14	-0.20	13.52	86.91	0	0	Time
7/15/2018	23:15:00	11.23	11.48	11.37	-0.26	-0.14	-0.20	13.52	86.55	0	0	Time
7/15/2018	23:30:00	11.15	11.63	11.39	-0.25	-0.14	-0.20	13.52	86.30	0	0	Time

* - Records have been modified
9/13/2018 10:38:51 PM

Audit Trail Report (Without Summary)

Report Name: MasterLink32 Audit Trail Report (Without Summary)

Report Date: 9/13/2018

Report Selections: 1 site, Last 150 Days

Site Name: South Lawrence Telemeter

Site Id: 13245134-13245134

Site Location: Lawrence

Date	Time	P1 Int Low	P1 Int High	P1 Int Average	P2 Int Low	P2 Int High	P2 Int Average	P3 Int Average	Case Temperature	Dig Inp 1 Alarm	---	Log Trigger
		in WC	in WC	in WC	PSIG	PSIG	PSIG	Volts	F	----	----	
7/15/2018	23:45:00	11.23	11.67	11.47	-0.26	-0.14	-0.20	13.55	85.96	0	0	Time
7/16/2018	00:00:00	11.23	11.64	11.47	-0.24	-0.14	-0.20	13.55	85.57	0	0	Time
7/16/2018	00:15:00	11.16	11.72	11.42	-0.24	-0.14	-0.20	13.55	85.37	0	0	Time
7/16/2018	00:30:00	11.21	11.64	11.43	-0.24	-0.14	-0.20	13.55	85.14	0	0	Time
7/16/2018	00:45:00	11.24	11.60	11.41	-0.24	-0.15	-0.20	13.55	84.79	0	0	Time
7/16/2018	01:00:00	11.42	11.69	11.57	-0.24	-0.15	-0.20	13.55	84.59	0	0	Time
7/16/2018	01:15:00	11.25	11.57	11.43	-0.24	-0.14	-0.20	13.55	84.21	0	0	Time
7/16/2018	01:30:00	11.33	11.69	11.46	-0.25	-0.15	-0.20	13.58	84.01	0	0	Time
7/16/2018	01:45:00	11.25	11.66	11.49	-0.25	-0.15	-0.20	13.58	83.64	0	0	Time
7/16/2018	02:00:00	11.29	11.62	11.45	-0.25	-0.15	-0.20	13.58	83.44	0	0	Time
7/16/2018	02:15:00	11.14	11.63	11.45	-0.25	-0.15	-0.20	13.58	83.15	0	0	Time
7/16/2018	02:30:00	11.23	11.55	11.41	-0.26	-0.15	-0.20	13.58	82.92	0	0	Time
7/16/2018	02:45:00	11.18	11.54	11.36	-0.25	-0.15	-0.19	13.58	82.68	0	0	Time
7/16/2018	03:00:00	11.06	11.38	11.25	-0.26	-0.15	-0.19	13.58	82.47	0	0	Time
7/16/2018	03:15:00	10.96	11.35	11.20	-0.26	-0.15	-0.19	13.59	82.30	0	0	Time
7/16/2018	03:30:00	10.90	11.29	11.13	-0.25	-0.14	-0.19	13.61	81.92	0	0	Time
7/16/2018	03:45:00	10.91	11.32	11.14	-0.26	-0.15	-0.20	13.61	81.54	0	0	Time
7/16/2018	04:00:00	10.77	11.03	10.94	-0.25	-0.15	-0.19	13.61	81.21	0	0	Time
7/16/2018	04:15:00	10.75	11.00	10.87	-0.24	-0.15	-0.20	13.61	80.98	0	0	Time
7/16/2018	04:30:00	10.57	10.95	10.79	-0.25	-0.15	-0.19	13.60	80.56	0	0	Time
7/16/2018	04:45:00	10.52	10.89	10.71	-0.24	-0.15	-0.19	13.62	80.19	0	0	Time
7/16/2018	05:00:00	10.40	10.74	10.59	-0.25	-0.15	-0.20	13.64	79.88	0	0	Time

* - Records have been modified
9/13/2018 10:38:51 PM

Audit Trail Report (Without Summary)

Report Name: MasterLink32 Audit Trail Report (Without Summary)

Report Date: 9/13/2018

Report Selections: 1 site, Last 150 Days

Site Name: South Lawrence Telemeter

Site Id: 13245134-13245134

Site Location: Lawrence

Date	Time	P1 Int Low	P1 Int High	P1 Int Average	P2 Int Low	P2 Int High	P2 Int Average	P3 Int Average	Case Temperature	Dig Inp 1 Alarm	---	Log Trigger
		in WC	in WC	in WC	PSIG	PSIG	PSIG	Volts	F	----	----	
7/16/2018	05:15:00	10.52	10.77	10.63	-0.24	-0.15	-0.19	13.64	79.68	0	0	Time
7/16/2018	05:30:00	10.49	10.74	10.64	-0.25	-0.15	-0.19	13.64	79.48	0	0	Time
7/16/2018	05:45:00	10.52	10.86	10.68	-0.25	-0.15	-0.20	13.64	79.49	0	0	Time
7/16/2018	06:00:00	10.50	10.86	10.71	-0.24	-0.14	-0.19	13.64	79.48	0	0	Time
7/16/2018	06:15:00	10.57	10.93	10.78	-0.26	-0.15	-0.20	13.64	79.62	0	0	Time
7/16/2018	06:30:00	10.61	10.97	10.80	-0.25	-0.15	-0.20	13.64	79.86	0	0	Time
7/16/2018	06:45:00	10.71	11.04	10.86	-0.26	-0.14	-0.19	13.64	80.21	0	0	Time
7/16/2018	07:00:00	10.72	11.05	10.91	-0.25	-0.15	-0.20	13.64	80.46	0	0	Time
7/16/2018	07:15:00	10.70	11.09	10.88	-0.26	-0.15	-0.19	13.63	80.94	0	0	Time
7/16/2018	07:30:00	10.58	11.05	10.86	-0.26	-0.15	-0.20	13.60	81.34	0	0	Time
7/16/2018	07:45:00	10.75	11.08	10.94	-0.25	-0.14	-0.19	13.61	81.73	0	0	Time
7/16/2018	08:00:00	10.67	11.11	10.88	-0.25	-0.15	-0.20	13.61	82.28	0	0	Time
7/16/2018	08:15:00	10.64	10.95	10.82	-0.24	-0.15	-0.20	13.60	82.76	0	0	Time
7/16/2018	08:30:00	10.58	11.10	10.83	-0.24	-0.15	-0.20	13.58	83.27	0	0	Time
7/16/2018	08:45:00	10.60	10.98	10.80	-0.24	-0.15	-0.20	13.58	83.90	0	0	Time
7/16/2018	09:00:00	10.65	11.02	10.82	-0.24	-0.15	-0.20	13.58	84.58	0	0	Time
7/16/2018	09:15:00	10.56	10.96	10.79	-0.24	-0.15	-0.20	13.57	85.34	0	0	Time
7/16/2018	09:30:00	10.59	10.84	10.71	-0.26	-0.14	-0.20	13.55	86.09	0	0	Time
7/16/2018	09:45:00	10.55	10.95	10.73	-0.26	-0.14	-0.20	13.55	86.81	0	0	Time
7/16/2018	10:00:00	10.57	10.89	10.74	-0.25	-0.14	-0.20	13.52	87.61	0	0	Time
7/16/2018	10:15:00	10.57	10.91	10.76	-0.25	-0.14	-0.20	13.51	88.43	0	0	Time
7/16/2018	10:30:00	10.60	10.97	10.78	-0.26	-0.14	-0.20	13.49	89.23	0	0	Time

* - Records have been modified
9/13/2018 10:38:51 PM

Audit Trail Report (Without Summary)

Report Name: MasterLink32 Audit Trail Report (Without Summary)

Report Date: 9/13/2018

Report Selections: 1 site, Last 150 Days

Site Name: South Lawrence Telemeter

Site Id: 13245134-13245134

Site Location: Lawrence

Date	Time	P1 Int Low	P1 Int High	P1 Int Average	P2 Int Low	P2 Int High	P2 Int Average	P3 Int Average	Case Temperature	Dig Inp 1 Alarm	---	Log Trigger
		in WC	in WC	in WC	PSIG	PSIG	PSIG	Volts	F	----	----	
7/16/2018	10:45:00	10.52	10.92	10.74	-0.26	-0.14	-0.21	13.49	89.95	0	0	Time
7/16/2018	11:00:00	10.54	10.90	10.70	-0.26	-0.14	-0.21	13.48	90.76	0	0	Time
7/16/2018	11:15:00	10.51	10.85	10.71	-0.26	-0.14	-0.21	13.46	91.39	0	0	Time
7/16/2018	11:30:00	10.58	10.95	10.80	-0.27	-0.14	-0.21	13.44	92.13	0	0	Time
7/16/2018	11:45:00	10.61	11.01	10.79	-0.27	-0.14	-0.21	13.43	92.90	0	0	Time
7/16/2018	12:00:00	10.72	10.95	10.83	-0.26	-0.14	-0.21	13.43	93.90	0	0	Time
7/16/2018	12:15:00	10.64	11.05	10.83	-0.28	-0.14	-0.21	13.40	94.75	0	0	Time
7/16/2018	12:30:00	10.65	11.04	10.90	-0.27	-0.14	-0.21	13.40	95.63	0	0	Time
7/16/2018	12:45:00	10.77	11.06	10.95	-0.26	-0.14	-0.20	13.38	96.71	0	0	Time
7/16/2018	13:00:00	10.81	11.06	10.94	-0.26	-0.16	-0.21	13.35	97.79	0	0	Time
7/16/2018	13:15:00	10.76	11.13	10.96	-0.25	-0.15	-0.21	13.33	98.71	0	0	Time
7/16/2018	13:30:00	10.82	11.16	11.00	-0.26	-0.16	-0.21	13.31	100.03	0	0	Time
7/16/2018	13:45:00	10.78	11.13	10.93	-0.24	-0.17	-0.21	13.30	101.28	0	0	Time
7/16/2018	14:00:00	10.70	11.08	10.91	-0.24	-0.17	-0.21	13.28	102.67	0	0	Time
7/16/2018	14:15:00	10.84	11.12	10.98	-0.25	-0.17	-0.21	13.25	103.81	0	0	Time
7/16/2018	14:30:00	10.70	11.07	10.88	-0.25	-0.16	-0.21	13.23	104.46	0	0	Time
7/16/2018	14:45:00	10.79	11.07	10.93	-0.25	-0.18	-0.21	13.23	104.55	0	0	Time
7/16/2018	15:00:00	10.74	10.98	10.84	-0.26	-0.16	-0.21	13.23	104.50	0	0	Time
7/16/2018	15:15:00	10.61	10.85	10.72	-0.26	-0.15	-0.21	13.22	104.64	0	0	Time
7/16/2018	15:30:00	10.66	10.91	10.83	-0.25	-0.16	-0.21	13.23	104.50	0	0	Time
7/16/2018	15:45:00	10.55	10.88	10.73	-0.26	-0.17	-0.21	13.23	104.02	0	0	Time
7/16/2018	16:00:00	10.52	10.95	10.75	-0.25	-0.18	-0.21	13.23	103.52	0	0	Time

* - Records have been modified
9/13/2018 10:38:51 PM

Audit Trail Report (Without Summary)

Report Name: MasterLink32 Audit Trail Report (Without Summary)

Report Date: 9/13/2018

Report Selections: 1 site, Last 150 Days

Site Name: South Lawrence Telemeter

Site Id: 13245134-13245134

Site Location: Lawrence

Date	Time	P1 Int Low	P1 Int High	P1 Int Average	P2 Int Low	P2 Int High	P2 Int Average	P3 Int Average	Case Temperature	Dig Inp 1 Alarm	---	Log Trigger
		in WC	in WC	in WC	PSIG	PSIG	PSIG	Volts	F	----	----	
7/16/2018	16:15:00	10.47	10.84	10.67	-0.25	-0.17	-0.21	13.25	103.43	0	0	Time
7/16/2018	16:30:00	10.48	10.80	10.66	-0.25	-0.17	-0.21	13.25	103.27	0	0	Time
7/16/2018	16:45:00	10.47	10.84	10.63	-0.24	-0.17	-0.21	13.25	102.61	0	0	Time
7/16/2018	17:00:00	10.37	10.88	10.68	-0.25	-0.17	-0.21	13.26	101.67	0	0	Time
7/16/2018	17:15:00	10.46	10.75	10.63	-0.24	-0.18	-0.21	13.28	100.73	0	0	Time
7/16/2018	17:30:00	10.48	10.83	10.71	-0.25	-0.17	-0.21	13.30	99.82	0	0	Time
7/16/2018	17:45:00	10.59	10.84	10.71	-0.26	-0.16	-0.21	13.31	98.71	0	0	Time
7/16/2018	18:00:00	10.45	10.81	10.65	-0.26	-0.15	-0.21	13.32	97.60	0	0	Time
7/16/2018	18:15:00	10.45	10.82	10.62	-0.26	-0.15	-0.21	13.34	96.48	0	0	Time
7/16/2018	18:30:00	10.54	10.82	10.66	-0.26	-0.15	-0.21	13.36	95.39	0	0	Time
7/16/2018	18:45:00	10.47	10.79	10.63	-0.26	-0.14	-0.21	13.38	94.53	0	0	Time
7/16/2018	19:00:00	10.48	10.76	10.64	-0.26	-0.14	-0.21	13.40	93.68	0	0	Time
7/16/2018	19:15:00	10.61	10.89	10.73	-0.26	-0.14	-0.21	13.40	92.86	0	0	Time
7/16/2018	19:30:00	10.49	10.89	10.74	-0.26	-0.14	-0.20	13.42	92.09	0	0	Time
7/16/2018	19:45:00	10.71	10.95	10.85	-0.26	-0.14	-0.20	13.43	91.39	0	0	Time
7/16/2018	20:00:00	10.70	11.07	10.87	-0.26	-0.14	-0.20	13.43	90.77	0	0	Time
7/16/2018	20:15:00	10.71	11.11	10.92	-0.26	-0.14	-0.20	13.45	90.14	0	0	Time
7/16/2018	20:30:00	10.88	11.16	11.02	-0.26	-0.14	-0.20	13.46	89.53	0	0	Time
7/16/2018	20:45:00	10.92	11.16	11.07	-0.26	-0.14	-0.20	13.48	89.04	0	0	Time
7/16/2018	21:00:00	10.92	11.22	11.08	-0.27	-0.14	-0.21	13.49	88.54	0	0	Time
7/16/2018	21:15:00	11.05	11.27	11.17	-0.26	-0.14	-0.21	13.49	88.13	0	0	Time
7/16/2018	21:30:00	11.02	11.36	11.21	-0.26	-0.14	-0.20	13.49	87.73	0	0	Time

* - Records have been modified
9/13/2018 10:38:51 PM

Audit Trail Report (Without Summary)

Report Name: MasterLink32 Audit Trail Report (Without Summary)

Report Date: 9/13/2018

Report Selections: 1 site, Last 150 Days

Site Name: South Lawrence Telemeter

Site Id: 13245134-13245134

Site Location: Lawrence

Date	Time	P1 Int Low	P1 Int High	P1 Int Average	P2 Int Low	P2 Int High	P2 Int Average	P3 Int Average	Case Temperature	Dig Inp 1 Alarm	---	Log Trigger
		in WC	in WC	in WC	PSIG	PSIG	PSIG	Volts	F	----	----	
7/16/2018	21:45:00	10.91	11.39	11.18	-0.26	-0.14	-0.20	13.50	87.34	0	0	Time
7/16/2018	22:00:00	11.14	11.39	11.30	-0.26	-0.14	-0.20	13.52	86.94	0	0	Time
7/16/2018	22:15:00	11.10	11.54	11.29	-0.26	-0.14	-0.20	13.52	86.54	0	0	Time
7/16/2018	22:30:00	11.12	11.54	11.34	-0.26	-0.14	-0.20	13.52	86.15	0	0	Time
7/16/2018	22:45:00	11.07	11.54	11.36	-0.25	-0.14	-0.20	13.55	85.75	0	0	Time
7/16/2018	23:00:00	11.28	11.52	11.39	-0.24	-0.14	-0.20	13.55	85.37	0	0	Time
7/16/2018	23:15:00	11.20	11.63	11.44	-0.27	-0.14	-0.20	13.55	84.79	0	0	Time
7/16/2018	23:30:00	11.30	11.53	11.43	-0.25	-0.14	-0.19	13.55	84.40	0	0	Time
7/16/2018	23:45:00	11.27	11.69	11.46	-0.25	-0.15	-0.20	13.57	83.86	0	0	Time
7/17/2018	00:00:00	11.16	11.50	11.35	-0.26	-0.15	-0.20	13.58	83.44	0	0	Time
7/17/2018	00:15:00	11.10	11.59	11.44	-0.26	-0.15	-0.20	13.58	83.11	0	0	Time
7/17/2018	00:30:00	11.46	11.66	11.55	-0.25	-0.14	-0.20	13.58	82.82	0	0	Time
7/17/2018	00:45:00	11.34	11.63	11.50	-0.25	-0.15	-0.19	13.58	82.49	0	0	Time
7/17/2018	01:00:00	11.23	11.67	11.47	-0.26	-0.14	-0.20	13.58	82.14	0	0	Time
7/17/2018	01:15:00	11.39	11.69	11.58	-0.25	-0.15	-0.20	13.61	81.92	0	0	Time
7/17/2018	01:30:00	11.35	11.60	11.45	-0.25	-0.14	-0.20	13.61	81.54	0	0	Time
7/17/2018	01:45:00	11.19	11.64	11.43	-0.25	-0.15	-0.19	13.60	81.20	0	0	Time
7/17/2018	02:00:00	11.24	11.65	11.49	-0.25	-0.14	-0.20	13.60	80.92	0	0	Time
7/17/2018	02:15:00	11.25	11.60	11.44	-0.25	-0.15	-0.20	13.60	80.60	0	0	Time
7/17/2018	02:30:00	11.16	11.50	11.34	-0.26	-0.15	-0.19	13.61	80.25	0	0	Time
7/17/2018	02:45:00	10.88	11.37	11.24	-0.25	-0.15	-0.19	13.64	79.92	0	0	Time
7/17/2018	03:00:00	10.92	11.54	11.32	-0.24	-0.15	-0.19	13.64	79.68	0	0	Time

* - Records have been modified
9/13/2018 10:38:51 PM

Audit Trail Report (Without Summary)

Report Name: MasterLink32 Audit Trail Report (Without Summary)

Report Date: 9/13/2018

Report Selections: 1 site, Last 150 Days

Site Name: South Lawrence Telemeter

Site Id: 13245134-13245134

Site Location: Lawrence

Date	Time	P1 Int Low	P1 Int High	P1 Int Average	P2 Int Low	P2 Int High	P2 Int Average	P3 Int Average	Case Temperature	Dig Inp 1 Alarm	---	Log Trigger
		in WC	in WC	in WC	PSIG	PSIG	PSIG	Volts	F	----	----	
7/17/2018	03:15:00	11.05	11.41	11.21	-0.25	-0.15	-0.19	13.64	79.35	0	0	Time
7/17/2018	03:30:00	10.93	11.18	11.06	-0.25	-0.14	-0.19	13.64	79.11	0	0	Time
7/17/2018	03:45:00	10.93	11.22	11.06	-0.24	-0.15	-0.19	13.67	78.89	0	0	Time
7/17/2018	04:00:00	10.65	11.02	10.89	-0.25	-0.15	-0.19	13.67	78.61	0	0	Time
7/17/2018	04:15:00	10.82	11.10	10.96	-0.23	-0.15	-0.19	13.67	78.38	0	0	Time
7/17/2018	04:30:00	10.54	10.98	10.81	-0.24	-0.15	-0.19	13.67	78.21	0	0	Time
7/17/2018	04:45:00	10.57	10.96	10.74	-0.23	-0.15	-0.19	13.67	78.07	0	0	Time
7/17/2018	05:00:00	10.46	10.70	10.61	-0.24	-0.15	-0.19	13.67	78.01	0	0	Time
7/17/2018	05:15:00	10.51	10.75	10.63	-0.25	-0.15	-0.19	13.67	78.01	0	0	Time
7/17/2018	05:30:00	10.46	10.81	10.64	-0.22	-0.15	-0.19	13.67	78.03	0	0	Time
7/17/2018	05:45:00	10.54	10.91	10.72	-0.24	-0.15	-0.19	13.67	78.09	0	0	Time
7/17/2018	06:00:00	10.46	10.78	10.65	-0.24	-0.15	-0.19	13.67	78.23	0	0	Time
7/17/2018	06:15:00	10.58	11.02	10.82	-0.26	-0.14	-0.19	13.67	78.57	0	0	Time
7/17/2018	06:30:00	10.59	10.95	10.77	-0.25	-0.15	-0.19	13.67	78.75	0	0	Time
7/17/2018	06:45:00	10.66	10.98	10.79	-0.25	-0.15	-0.19	13.67	78.97	0	0	Time
7/17/2018	07:00:00	10.61	11.09	10.86	-0.25	-0.15	-0.19	13.67	79.35	0	0	Time
7/17/2018	07:15:00	10.69	11.06	10.90	-0.25	-0.13	-0.19	13.65	79.86	0	0	Time
7/17/2018	07:30:00	10.76	11.10	10.93	-0.25	-0.14	-0.19	13.64	80.23	0	0	Time
7/17/2018	07:45:00	10.69	11.12	10.90	-0.25	-0.13	-0.19	13.64	80.59	0	0	Time
7/17/2018	08:00:00	10.52	11.04	10.83	-0.26	-0.14	-0.19	13.64	80.96	0	0	Time
7/17/2018	08:15:00	10.70	11.08	10.87	-0.26	-0.15	-0.19	13.61	81.37	0	0	Time
7/17/2018	08:30:00	10.63	11.05	10.88	-0.25	-0.15	-0.19	13.60	81.90	0	0	Time

* - Records have been modified
9/13/2018 10:38:51 PM

Audit Trail Report (Without Summary)

Report Name: MasterLink32 Audit Trail Report (Without Summary)

Report Date: 9/13/2018

Report Selections: 1 site, Last 150 Days

Site Name: South Lawrence Telemeter

Site Id: 13245134-13245134

Site Location: Lawrence

Date	Time	P1 Int Low	P1 Int High	P1 Int Average	P2 Int Low	P2 Int High	P2 Int Average	P3 Int Average	Case Temperature	Dig Inp 1 Alarm	---	Log Trigger
		in WC	in WC	in WC	PSIG	PSIG	PSIG	Volts	F	----	----	
7/17/2018	08:45:00	10.74	11.03	10.89	-0.24	-0.15	-0.20	13.61	82.39	0	0	Time
7/17/2018	09:00:00	10.62	11.06	10.83	-0.24	-0.15	-0.20	13.60	82.86	0	0	Time
7/17/2018	09:15:00	10.54	10.94	10.80	-0.23	-0.15	-0.20	13.58	83.05	0	0	Time
7/17/2018	09:30:00	10.58	10.86	10.73	-0.23	-0.15	-0.19	13.58	83.43	0	0	Time
7/17/2018	09:45:00	10.63	10.94	10.78	-0.24	-0.15	-0.20	13.58	83.81	0	0	Time
7/17/2018	10:00:00	10.49	10.81	10.67	-0.24	-0.15	-0.20	13.58	84.30	0	0	Time
7/17/2018	10:15:00	10.56	10.95	10.78	-0.24	-0.14	-0.20	13.58	84.79	0	0	Time
7/17/2018	10:30:00	10.59	10.93	10.73	-0.23	-0.14	-0.20	13.55	85.17	0	0	Time
7/17/2018	10:45:00	10.57	10.84	10.70	-0.25	-0.15	-0.20	13.55	85.75	0	0	Time
7/17/2018	11:00:00	10.62	10.98	10.82	-0.26	-0.14	-0.20	13.55	86.18	0	0	Time
7/17/2018	11:15:00	10.55	10.99	10.79	-0.25	-0.14	-0.20	13.55	86.54	0	0	Time
7/17/2018	11:30:00	10.70	10.98	10.81	-0.25	-0.14	-0.20	13.54	86.90	0	0	Time
7/17/2018	11:45:00	10.62	11.07	10.82	-0.25	-0.14	-0.20	13.52	87.15	0	0	Time
7/17/2018	12:00:00	10.74	11.06	10.91	-0.24	-0.14	-0.20	13.52	87.69	0	0	Time
7/17/2018	12:15:00	10.62	11.05	10.91	-0.26	-0.14	-0.20	13.51	88.25	0	0	Time
7/17/2018	12:30:00	10.60	11.05	10.90	-0.26	-0.14	-0.20	13.49	89.12	0	0	Time
7/17/2018	12:45:00	10.75	11.09	10.93	-0.26	-0.14	-0.21	13.49	89.94	0	0	Time
7/17/2018	13:00:00	10.68	11.04	10.86	-0.26	-0.14	-0.21	13.46	90.76	0	0	Time
7/17/2018	13:15:00	10.72	11.13	10.97	-0.27	-0.14	-0.21	13.46	91.17	0	0	Time
7/17/2018	13:30:00	10.62	11.19	10.94	-0.26	-0.14	-0.20	13.44	91.79	0	0	Time
7/17/2018	13:45:00	10.69	11.08	10.92	-0.26	-0.14	-0.21	13.43	92.81	0	0	Time
7/17/2018	14:00:00	10.72	11.08	10.92	-0.27	-0.14	-0.20	13.43	93.25	0	0	Time

* - Records have been modified
9/13/2018 10:38:51 PM

Audit Trail Report (Without Summary)

Report Name: MasterLink32 Audit Trail Report (Without Summary)

Report Date: 9/13/2018

Report Selections: 1 site, Last 150 Days

Site Name: South Lawrence Telemeter

Site Id: 13245134-13245134

Site Location: Lawrence

Date	Time	P1 Int Low	P1 Int High	P1 Int Average	P2 Int Low	P2 Int High	P2 Int Average	P3 Int Average	Case Temperature	Dig Inp 1 Alarm	---	Log Trigger
		in WC	in WC	in WC	PSIG	PSIG	PSIG	Volts	F	----	----	
7/17/2018	14:15:00	10.81	11.07	10.96	-0.27	-0.14	-0.20	13.43	93.45	0	0	Time
7/17/2018	14:30:00	10.76	11.03	10.89	-0.26	-0.14	-0.21	13.43	93.09	0	0	Time
7/17/2018	14:45:00	10.77	11.05	10.89	-0.26	-0.14	-0.21	13.43	92.68	0	0	Time
7/17/2018	15:00:00	10.77	11.01	10.91	-0.26	-0.14	-0.20	13.43	92.69	0	0	Time
7/17/2018	15:15:00	10.62	11.06	10.84	-0.26	-0.14	-0.20	13.42	93.49	0	0	Time
7/17/2018	15:30:00	10.71	11.04	10.86	-0.27	-0.14	-0.21	13.40	94.54	0	0	Time
7/17/2018	15:45:00	10.67	10.99	10.82	-0.29	-0.14	-0.21	13.40	95.10	0	0	Time
7/17/2018	16:00:00	10.57	10.88	10.76	-0.29	-0.14	-0.20	13.40	95.31	0	0	Time
7/17/2018	16:15:00	10.63	10.94	10.76	-0.28	-0.14	-0.21	13.40	95.18	0	0	Time
7/17/2018	16:30:00	10.55	10.75	10.65	-0.26	-0.14	-0.21	13.40	94.54	0	0	Time
7/17/2018	16:45:00	10.47	10.84	10.65	-0.26	-0.14	-0.20	13.40	94.10	0	0	Time
7/17/2018	17:00:00	10.52	10.84	10.70	-0.26	-0.14	-0.21	13.40	93.49	0	0	Time
7/17/2018	17:15:00	10.52	10.83	10.69	-0.26	-0.14	-0.20	13.41	92.64	0	0	Time
7/17/2018	17:30:00	10.49	10.82	10.62	-0.26	-0.14	-0.21	13.43	91.39	0	0	Time
7/17/2018	17:45:00	10.50	10.72	10.61	-0.26	-0.14	-0.21	13.44	90.16	0	0	Time
7/17/2018	18:00:00	10.50	10.84	10.67	-0.26	-0.14	-0.20	13.46	88.94	0	0	Time
7/17/2018	18:15:00	10.45	10.81	10.65	-0.26	-0.14	-0.20	13.49	87.94	0	0	Time
7/17/2018	18:30:00	10.56	10.82	10.70	-0.25	-0.14	-0.20	13.50	86.76	0	0	Time
7/17/2018	18:45:00	10.58	10.87	10.73	-0.26	-0.14	-0.20	13.52	85.76	0	0	Time
7/17/2018	19:00:00	10.58	10.88	10.77	-0.25	-0.15	-0.19	13.54	84.79	0	0	Time
7/17/2018	19:15:00	10.61	10.94	10.79	-0.25	-0.14	-0.19	13.55	84.01	0	0	Time
7/17/2018	19:30:00	10.77	11.02	10.88	-0.25	-0.14	-0.20	13.57	83.06	0	0	Time

* - Records have been modified
9/13/2018 10:38:51 PM

Audit Trail Report (Without Summary)

Report Name: MasterLink32 Audit Trail Report (Without Summary)

Report Date: 9/13/2018

Report Selections: 1 site, Last 150 Days

Site Name: South Lawrence Telemeter

Site Id: 13245134-13245134

Site Location: Lawrence

Date	Time	P1 Int Low	P1 Int High	P1 Int Average	P2 Int Low	P2 Int High	P2 Int Average	P3 Int Average	Case Temperature	Dig Inp 1 Alarm	---	Log Trigger
		in WC	in WC	in WC	PSIG	PSIG	PSIG	Volts	F	----	----	
7/17/2018	19:45:00	10.82	11.06	10.94	-0.25	-0.15	-0.19	13.58	82.30	0	0	Time
7/17/2018	20:00:00	10.79	11.11	10.94	-0.24	-0.15	-0.19	13.59	81.54	0	0	Time
7/17/2018	20:15:00	10.79	11.14	10.97	-0.24	-0.15	-0.19	13.61	80.96	0	0	Time
7/17/2018	20:30:00	10.90	11.20	11.10	-0.25	-0.15	-0.19	13.61	80.23	0	0	Time
7/17/2018	20:45:00	10.91	11.25	11.10	-0.23	-0.15	-0.19	13.62	79.68	0	0	Time
7/17/2018	21:00:00	10.93	11.28	11.08	-0.22	-0.15	-0.19	13.64	79.12	0	0	Time
7/17/2018	21:15:00	11.01	11.30	11.18	-0.23	-0.15	-0.19	13.65	78.57	0	0	Time
7/17/2018	21:30:00	10.89	11.44	11.15	-0.23	-0.15	-0.19	13.67	78.21	0	0	Time
7/17/2018	21:45:00	11.20	11.48	11.37	-0.23	-0.14	-0.19	13.67	77.66	0	0	Time
7/17/2018	22:00:00	11.03	11.39	11.23	-0.23	-0.15	-0.19	13.67	77.14	0	0	Time
7/17/2018	22:15:00	11.15	11.46	11.31	-0.22	-0.15	-0.19	13.68	76.75	0	0	Time
7/17/2018	22:30:00	11.16	11.53	11.35	-0.23	-0.14	-0.19	13.70	76.21	0	0	Time
7/17/2018	22:45:00	11.11	11.44	11.32	-0.22	-0.15	-0.18	13.70	75.66	0	0	Time
7/17/2018	23:00:00	11.22	11.60	11.42	-0.23	-0.14	-0.19	13.70	75.12	0	0	Time
7/17/2018	23:15:00	11.37	11.61	11.46	-0.23	-0.14	-0.18	13.71	74.76	0	0	Time
7/17/2018	23:30:00	11.30	11.62	11.44	-0.21	-0.15	-0.19	13.73	74.40	0	0	Time
7/17/2018	23:45:00	11.14	11.59	11.44	-0.22	-0.15	-0.19	13.73	74.04	0	0	Time
7/18/2018	00:00:00	11.11	11.51	11.39	-0.23	-0.14	-0.18	13.73	73.52	0	0	Time
7/18/2018	00:15:00	11.07	11.63	11.44	-0.23	-0.15	-0.18	13.73	73.33	0	0	Time
7/18/2018	00:30:00	11.40	11.67	11.53	-0.23	-0.14	-0.19	13.74	72.97	0	0	Time
7/18/2018	00:45:00	11.27	11.68	11.53	-0.23	-0.14	-0.19	13.76	72.61	0	0	Time
7/18/2018	01:00:00	11.28	11.56	11.42	-0.25	-0.15	-0.18	13.76	72.27	0	0	Time

* - Records have been modified
9/13/2018 10:38:51 PM

Audit Trail Report (Without Summary)

Report Name: MasterLink32 Audit Trail Report (Without Summary)

Report Date: 9/13/2018

Report Selections: 1 site, Last 150 Days

Site Name: South Lawrence Telemeter

Site Id: 13245134-13245134

Site Location: Lawrence

Date	Time	P1 Int Low	P1 Int High	P1 Int Average	P2 Int Low	P2 Int High	P2 Int Average	P3 Int Average	Case Temperature	Dig Inp 1 Alarm	---	Log Trigger
		in WC	in WC	in WC	PSIG	PSIG	PSIG	Volts	F	----	----	
7/18/2018	01:15:00	11.27	11.68	11.49	-0.23	-0.15	-0.19	13.76	71.97	0	0	Time
7/18/2018	01:30:00	11.37	11.67	11.52	-0.23	-0.14	-0.18	13.76	71.70	0	0	Time
7/18/2018	01:45:00	11.21	11.65	11.36	-0.21	-0.15	-0.19	13.76	71.39	0	0	Time
7/18/2018	02:00:00	11.24	11.62	11.42	-0.23	-0.14	-0.19	13.78	71.05	0	0	Time
7/18/2018	02:15:00	11.33	11.53	11.43	-0.23	-0.15	-0.18	13.79	70.79	0	0	Time
7/18/2018	02:30:00	11.29	11.58	11.44	-0.23	-0.14	-0.18	13.79	70.53	0	0	Time
7/18/2018	02:45:00	11.17	11.58	11.37	-0.23	-0.14	-0.18	13.79	70.21	0	0	Time
7/18/2018	03:00:00	11.12	11.38	11.27	-0.23	-0.14	-0.18	13.80	69.99	0	0	Time
7/18/2018	03:15:00	10.96	11.42	11.24	-0.22	-0.15	-0.18	13.82	69.66	0	0	Time
7/18/2018	03:30:00	10.97	11.31	11.12	-0.22	-0.14	-0.18	13.82	69.29	0	0	Time
7/18/2018	03:45:00	10.95	11.23	11.08	-0.23	-0.15	-0.18	13.82	69.03	0	0	Time
7/18/2018	04:00:00	10.87	11.15	10.99	-0.23	-0.15	-0.18	13.82	68.77	0	0	Time
7/18/2018	04:15:00	10.80	11.24	11.01	-0.21	-0.14	-0.18	13.82	68.50	0	0	Time
7/18/2018	04:30:00	10.69	11.06	10.85	-0.22	-0.15	-0.18	13.82	68.27	0	0	Time
7/18/2018	04:45:00	10.67	11.12	10.91	-0.23	-0.14	-0.18	13.83	68.07	0	0	Time
7/18/2018	05:00:00	10.60	10.99	10.80	-0.22	-0.14	-0.18	13.85	67.92	0	0	Time
7/18/2018	05:15:00	10.60	10.92	10.79	-0.23	-0.15	-0.18	13.85	67.76	0	0	Time
7/18/2018	05:30:00	10.60	10.88	10.75	-0.22	-0.14	-0.18	13.85	67.58	0	0	Time
7/18/2018	05:45:00	10.44	10.88	10.72	-0.24	-0.14	-0.18	13.85	67.41	0	0	Time
7/18/2018	06:00:00	10.53	10.88	10.75	-0.21	-0.14	-0.18	13.85	67.41	0	0	Time
7/18/2018	06:15:00	10.56	10.89	10.71	-0.22	-0.15	-0.18	13.85	67.40	0	0	Time
7/18/2018	06:30:00	10.49	10.88	10.72	-0.22	-0.14	-0.18	13.85	67.58	0	0	Time

* - Records have been modified
9/13/2018 10:38:51 PM

Audit Trail Report (Without Summary)

Report Name: MasterLink32 Audit Trail Report (Without Summary)

Report Date: 9/13/2018

Report Selections: 1 site, Last 150 Days

Site Name: South Lawrence Telemeter

Site Id: 13245134-13245134

Site Location: Lawrence

Date	Time	P1 Int Low	P1 Int High	P1 Int Average	P2 Int Low	P2 Int High	P2 Int Average	P3 Int Average	Case Temperature	Dig Inp 1 Alarm	---	Log Trigger
		in WC	in WC	in WC	PSIG	PSIG	PSIG	Volts	F	----	----	
7/18/2018	06:45:00	10.55	10.88	10.75	-0.22	-0.14	-0.18	13.85	67.93	0	0	Time
7/18/2018	07:00:00	10.58	10.88	10.71	-0.24	-0.14	-0.18	13.85	68.20	0	0	Time
7/18/2018	07:15:00	10.61	11.04	10.85	-0.22	-0.14	-0.18	13.85	68.45	0	0	Time
7/18/2018	07:30:00	10.64	10.96	10.83	-0.23	-0.14	-0.18	13.83	68.59	0	0	Time
7/18/2018	07:45:00	10.67	10.95	10.81	-0.22	-0.14	-0.18	13.82	68.82	0	0	Time
7/18/2018	08:00:00	10.55	10.95	10.81	-0.22	-0.15	-0.18	13.82	69.11	0	0	Time
7/18/2018	08:15:00	10.62	10.98	10.80	-0.23	-0.15	-0.18	13.82	69.46	0	0	Time
7/18/2018	08:30:00	10.61	10.99	10.81	-0.22	-0.15	-0.18	13.82	70.01	0	0	Time
7/18/2018	08:45:00	10.61	10.90	10.78	-0.23	-0.15	-0.18	13.82	70.51	0	0	Time
7/18/2018	09:00:00	10.45	10.96	10.71	-0.22	-0.15	-0.19	13.80	71.03	0	0	Time
7/18/2018	09:15:00	10.49	10.81	10.69	-0.23	-0.15	-0.19	13.79	71.51	0	0	Time
7/18/2018	09:30:00	10.64	10.92	10.80	-0.23	-0.15	-0.18	13.78	72.08	0	0	Time
7/18/2018	09:45:00	10.63	10.94	10.79	-0.22	-0.15	-0.18	13.76	72.74	0	0	Time
7/18/2018	10:00:00	10.57	10.95	10.77	-0.21	-0.15	-0.18	13.76	73.29	0	0	Time
7/18/2018	10:15:00	10.59	10.95	10.78	-0.23	-0.15	-0.19	13.76	74.03	0	0	Time
7/18/2018	10:30:00	10.69	10.98	10.81	-0.22	-0.15	-0.19	13.73	74.94	0	0	Time
7/18/2018	10:45:00	10.61	10.97	10.78	-0.22	-0.14	-0.19	13.73	75.72	0	0	Time
7/18/2018	11:00:00	10.59	10.88	10.74	-0.23	-0.14	-0.19	13.71	76.24	0	0	Time
7/18/2018	11:15:00	10.59	10.96	10.80	-0.23	-0.14	-0.19	13.70	76.57	0	0	Time
7/18/2018	11:30:00	10.72	11.00	10.85	-0.24	-0.14	-0.19	13.70	76.75	0	0	Time
7/18/2018	11:45:00	10.67	11.07	10.85	-0.24	-0.15	-0.19	13.70	77.07	0	0	Time
7/18/2018	12:00:00	10.67	11.00	10.83	-0.24	-0.15	-0.19	13.70	77.35	0	0	Time

* - Records have been modified
9/13/2018 10:38:51 PM

Audit Trail Report (Without Summary)

Report Name: MasterLink32 Audit Trail Report (Without Summary)

Report Date: 9/13/2018

Report Selections: 1 site, Last 150 Days

Site Name: South Lawrence Telemeter

Site Id: 13245134-13245134

Site Location: Lawrence

Date	Time	P1 Int Low	P1 Int High	P1 Int Average	P2 Int Low	P2 Int High	P2 Int Average	P3 Int Average	Case Temperature	Dig Inp 1 Alarm	---	Log Trigger
		in WC	in WC	in WC	PSIG	PSIG	PSIG	Volts	F	----	----	
7/18/2018	12:15:00	10.66	11.02	10.86	-0.24	-0.15	-0.19	13.69	77.86	0	0	Time
7/18/2018	12:30:00	10.63	11.06	10.88	-0.25	-0.15	-0.19	13.67	78.57	0	0	Time
7/18/2018	12:45:00	10.77	11.02	10.92	-0.25	-0.15	-0.19	13.67	79.31	0	0	Time
7/18/2018	13:00:00	10.73	11.08	10.89	-0.25	-0.15	-0.19	13.64	80.04	0	0	Time
7/18/2018	13:15:00	10.68	11.05	10.87	-0.26	-0.14	-0.19	13.63	80.93	0	0	Time
7/18/2018	13:30:00	10.71	11.05	10.89	-0.26	-0.15	-0.20	13.60	82.07	0	0	Time
7/18/2018	13:45:00	10.90	11.10	10.99	-0.25	-0.15	-0.19	13.59	83.43	0	0	Time
7/18/2018	14:00:00	10.90	11.13	11.03	-0.23	-0.15	-0.20	13.58	84.77	0	0	Time
7/18/2018	14:15:00	10.75	11.11	10.96	-0.25	-0.14	-0.20	13.55	85.56	0	0	Time
7/18/2018	14:30:00	10.75	11.01	10.90	-0.24	-0.14	-0.20	13.55	85.59	0	0	Time
7/18/2018	14:45:00	10.65	11.00	10.88	-0.26	-0.15	-0.20	13.55	85.17	0	0	Time
7/18/2018	15:00:00	10.64	10.98	10.86	-0.24	-0.15	-0.20	13.55	84.36	0	0	Time
7/18/2018	15:15:00	10.77	11.09	10.87	-0.25	-0.15	-0.20	13.58	83.38	0	0	Time
7/18/2018	15:30:00	10.66	10.97	10.79	-0.26	-0.15	-0.19	13.58	82.49	0	0	Time
7/18/2018	15:45:00	10.58	11.01	10.79	-0.25	-0.14	-0.19	13.60	81.54	0	0	Time
7/18/2018	16:00:00	10.67	11.07	10.86	-0.25	-0.15	-0.20	13.61	80.79	0	0	Time
7/18/2018	16:15:00	10.60	10.83	10.70	-0.24	-0.15	-0.19	13.61	80.03	0	0	Time
7/18/2018	16:30:00	10.59	10.94	10.76	-0.24	-0.15	-0.19	13.64	79.29	0	0	Time
7/18/2018	16:45:00	10.57	10.85	10.68	-0.22	-0.15	-0.19	13.65	78.56	0	0	Time
7/18/2018	17:00:00	10.42	10.86	10.72	-0.23	-0.14	-0.19	13.67	77.82	0	0	Time
7/18/2018	17:15:00	10.70	10.96	10.83	-0.23	-0.15	-0.19	13.67	76.94	0	0	Time
7/18/2018	17:30:00	10.62	10.95	10.79	-0.22	-0.14	-0.19	13.69	76.20	0	0	Time

* - Records have been modified
9/13/2018 10:38:51 PM

Audit Trail Report (Without Summary)

Report Name: MasterLink32 Audit Trail Report (Without Summary)

Report Date: 9/13/2018

Report Selections: 1 site, Last 150 Days

Site Name: South Lawrence Telemeter

Site Id: 13245134-13245134

Site Location: Lawrence

Date	Time	P1 Int Low	P1 Int High	P1 Int Average	P2 Int Low	P2 Int High	P2 Int Average	P3 Int Average	Case Temperature	Dig Inp 1 Alarm	---	Log Trigger
		in WC	in WC	in WC	PSIG	PSIG	PSIG	Volts	F	----	----	
7/18/2018	17:45:00	10.52	10.85	10.68	-0.22	-0.15	-0.19	13.70	75.32	0	0	Time
7/18/2018	18:00:00	10.61	10.94	10.75	-0.23	-0.14	-0.19	13.71	74.47	0	0	Time
7/18/2018	18:15:00	10.62	10.93	10.76	-0.23	-0.15	-0.19	13.73	73.66	0	0	Time
7/18/2018	18:30:00	10.59	10.91	10.75	-0.24	-0.14	-0.19	13.73	72.79	0	0	Time
7/18/2018	18:45:00	10.68	10.91	10.79	-0.23	-0.14	-0.19	13.76	71.91	0	0	Time
7/18/2018	19:00:00	10.61	10.93	10.77	-0.23	-0.13	-0.18	13.76	71.22	0	0	Time
7/18/2018	19:15:00	10.68	10.97	10.80	-0.22	-0.14	-0.18	13.78	70.52	0	0	Time
7/18/2018	19:30:00	10.79	11.10	10.96	-0.23	-0.15	-0.18	13.79	69.84	0	0	Time
7/18/2018	19:45:00	10.68	10.98	10.86	-0.22	-0.15	-0.18	13.81	69.16	0	0	Time
7/18/2018	20:00:00	10.75	11.07	10.95	-0.21	-0.14	-0.18	13.82	68.61	0	0	Time
7/18/2018	20:15:00	10.78	11.12	10.94	-0.23	-0.14	-0.18	13.82	68.00	0	0	Time
7/18/2018	20:30:00	10.72	11.24	11.04	-0.21	-0.14	-0.18	13.84	67.49	0	0	Time
7/18/2018	20:45:00	10.85	11.17	11.00	-0.22	-0.14	-0.18	13.85	67.09	0	0	Time
7/18/2018	21:00:00	10.89	11.21	11.07	-0.22	-0.15	-0.18	13.85	66.55	0	0	Time
7/18/2018	21:15:00	11.01	11.30	11.16	-0.22	-0.14	-0.18	13.85	66.16	0	0	Time
7/18/2018	21:30:00	11.09	11.39	11.19	-0.21	-0.14	-0.18	13.88	65.73	0	0	Time
7/18/2018	21:45:00	10.98	11.42	11.20	-0.22	-0.14	-0.18	13.88	65.22	0	0	Time
7/18/2018	22:00:00	11.14	11.51	11.29	-0.24	-0.14	-0.18	13.88	64.87	0	0	Time
7/18/2018	22:15:00	10.99	11.51	11.22	-0.21	-0.14	-0.18	13.88	64.38	0	0	Time
7/18/2018	22:30:00	11.15	11.44	11.30	-0.21	-0.14	-0.18	13.90	64.02	0	0	Time
7/18/2018	22:45:00	11.16	11.48	11.34	-0.22	-0.14	-0.17	13.91	63.68	0	0	Time
7/18/2018	23:00:00	11.24	11.52	11.39	-0.21	-0.14	-0.18	13.91	63.35	0	0	Time

* - Records have been modified
9/13/2018 10:38:51 PM

Audit Trail Report (Without Summary)

Report Name: MasterLink32 Audit Trail Report (Without Summary)

Report Date: 9/13/2018

Report Selections: 1 site, Last 150 Days

Site Name: South Lawrence Telemeter

Site Id: 13245134-13245134

Site Location: Lawrence

Date	Time	P1 Int Low	P1 Int High	P1 Int Average	P2 Int Low	P2 Int High	P2 Int Average	P3 Int Average	Case Temperature	Dig Inp 1 Alarm	---	Log Trigger
		in WC	in WC	in WC	PSIG	PSIG	PSIG	Volts	F	----	----	
7/18/2018	23:15:00	11.16	11.53	11.39	-0.22	-0.14	-0.17	13.91	63.02	0	0	Time
7/18/2018	23:30:00	11.37	11.65	11.52	-0.21	-0.14	-0.18	13.91	62.69	0	0	Time
7/18/2018	23:45:00	11.22	11.61	11.46	-0.21	-0.14	-0.18	13.91	62.52	0	0	Time
7/19/2018	00:00:00	11.25	11.57	11.40	-0.22	-0.14	-0.18	13.93	62.35	0	0	Time
7/19/2018	00:15:00	11.37	11.70	11.50	-0.22	-0.14	-0.17	13.94	62.31	0	0	Time
7/19/2018	00:30:00	11.43	11.65	11.54	-0.20	-0.14	-0.17	13.94	62.21	0	0	Time
7/19/2018	00:45:00	11.17	11.69	11.49	-0.22	-0.14	-0.17	13.94	62.22	0	0	Time
7/19/2018	01:00:00	11.42	11.68	11.57	-0.22	-0.14	-0.17	13.94	62.25	0	0	Time
7/19/2018	01:15:00	11.37	11.66	11.49	-0.21	-0.14	-0.17	13.94	62.32	0	0	Time
7/19/2018	01:30:00	11.23	11.66	11.49	-0.20	-0.15	-0.18	13.94	62.34	0	0	Time
7/19/2018	01:45:00	11.37	11.74	11.57	-0.21	-0.14	-0.18	13.94	62.48	0	0	Time
7/19/2018	02:00:00	11.29	11.61	11.43	-0.21	-0.14	-0.17	13.94	62.55	0	0	Time
7/19/2018	02:15:00	11.29	11.58	11.48	-0.22	-0.14	-0.18	13.94	62.67	0	0	Time
7/19/2018	02:30:00	11.41	11.72	11.56	-0.20	-0.14	-0.18	13.94	62.77	0	0	Time
7/19/2018	02:45:00	11.21	11.61	11.39	-0.22	-0.14	-0.18	13.94	62.83	0	0	Time
7/19/2018	03:00:00	11.25	11.60	11.46	-0.21	-0.14	-0.18	13.92	62.86	0	0	Time
7/19/2018	03:15:00	11.28	11.69	11.44	-0.22	-0.14	-0.17	13.91	62.87	0	0	Time
7/19/2018	03:30:00	11.13	11.53	11.34	-0.22	-0.14	-0.17	13.91	62.90	0	0	Time
7/19/2018	03:45:00	11.04	11.45	11.26	-0.21	-0.14	-0.18	13.91	62.90	0	0	Time
7/19/2018	04:00:00	11.08	11.48	11.35	-0.21	-0.14	-0.18	13.90	62.86	0	0	Time
7/19/2018	04:15:00	11.04	11.50	11.31	-0.21	-0.14	-0.17	13.91	62.83	0	0	Time
7/19/2018	04:30:00	10.92	11.29	11.10	-0.21	-0.14	-0.17	13.93	62.72	0	0	Time

* - Records have been modified
9/13/2018 10:38:51 PM

Audit Trail Report (Without Summary)

Report Name: MasterLink32 Audit Trail Report (Without Summary)

Report Date: 9/13/2018

Report Selections: 1 site, Last 150 Days

Site Name: South Lawrence Telemeter

Site Id: 13245134-13245134

Site Location: Lawrence

Date	Time	P1 Int Low	P1 Int High	P1 Int Average	P2 Int Low	P2 Int High	P2 Int Average	P3 Int Average	Case Temperature	Dig Inp 1 Alarm	---	Log Trigger
		in WC	in WC	in WC	PSIG	PSIG	PSIG	Volts	F	----	----	
7/19/2018	04:45:00	10.92	11.29	11.08	-0.21	-0.14	-0.18	13.94	62.69	0	0	Time
7/19/2018	05:00:00	10.76	11.17	10.99	-0.21	-0.14	-0.17	13.94	62.60	0	0	Time
7/19/2018	05:15:00	10.84	11.15	11.01	-0.21	-0.14	-0.17	13.94	62.65	0	0	Time
7/19/2018	05:30:00	10.81	11.14	10.97	-0.21	-0.14	-0.17	13.94	62.69	0	0	Time
7/19/2018	05:45:00	10.76	11.09	10.90	-0.21	-0.14	-0.18	13.94	62.75	0	0	Time
7/19/2018	06:00:00	10.66	11.04	10.84	-0.21	-0.14	-0.18	13.93	62.90	0	0	Time
7/19/2018	06:15:00	10.72	10.97	10.83	-0.20	-0.14	-0.17	13.91	63.16	0	0	Time
7/19/2018	06:30:00	10.56	10.92	10.73	-0.21	-0.14	-0.18	13.91	63.40	0	0	Time
7/19/2018	06:45:00	10.58	10.96	10.79	-0.22	-0.14	-0.18	13.91	63.74	0	0	Time
7/19/2018	07:00:00	10.59	10.96	10.79	-0.21	-0.14	-0.18	13.90	64.20	0	0	Time
7/19/2018	07:15:00	10.59	10.87	10.76	-0.21	-0.14	-0.17	13.91	64.54	0	0	Time
7/19/2018	07:30:00	10.47	10.89	10.69	-0.21	-0.14	-0.18	13.90	65.03	0	0	Time
7/19/2018	07:45:00	10.66	10.91	10.77	-0.21	-0.14	-0.18	13.88	65.42	0	0	Time
7/19/2018	08:00:00	10.65	10.93	10.77	-0.23	-0.15	-0.18	13.88	65.77	0	0	Time
7/19/2018	08:15:00	10.37	10.85	10.69	-0.22	-0.14	-0.18	13.88	66.21	0	0	Time
7/19/2018	08:30:00	10.45	10.97	10.74	-0.22	-0.15	-0.18	13.88	66.92	0	0	Time
7/19/2018	08:45:00	10.52	10.88	10.77	-0.23	-0.14	-0.18	13.85	67.76	0	0	Time
7/19/2018	09:00:00	10.55	10.84	10.71	-0.22	-0.14	-0.18	13.85	68.78	0	0	Time
7/19/2018	09:15:00	10.59	10.86	10.75	-0.23	-0.14	-0.18	13.82	69.74	0	0	Time
7/19/2018	09:30:00	10.49	10.81	10.71	-0.22	-0.14	-0.18	13.82	70.70	0	0	Time
7/19/2018	09:45:00	10.54	10.92	10.72	-0.22	-0.15	-0.18	13.79	71.56	0	0	Time
7/19/2018	10:00:00	10.52	10.80	10.66	-0.22	-0.15	-0.19	13.77	72.25	0	0	Time

* - Records have been modified
9/13/2018 10:38:51 PM

Audit Trail Report (Without Summary)

Report Name: MasterLink32 Audit Trail Report (Without Summary)

Report Date: 9/13/2018

Report Selections: 1 site, Last 150 Days

Site Name: South Lawrence Telemeter

Site Id: 13245134-13245134

Site Location: Lawrence

Date	Time	P1 Int Low	P1 Int High	P1 Int Average	P2 Int Low	P2 Int High	P2 Int Average	P3 Int Average	Case Temperature	Dig Inp 1 Alarm	---	Log Trigger
		in WC	in WC	in WC	PSIG	PSIG	PSIG	Volts	F	----	----	
7/19/2018	10:15:00	10.48	10.83	10.69	-0.23	-0.15	-0.19	13.76	72.79	0	0	Time
7/19/2018	10:30:00	10.45	10.87	10.72	-0.22	-0.15	-0.18	13.76	73.48	0	0	Time
7/19/2018	10:45:00	10.58	10.86	10.72	-0.22	-0.15	-0.19	13.74	74.40	0	0	Time
7/19/2018	11:00:00	10.57	10.81	10.69	-0.23	-0.15	-0.19	13.73	75.48	0	0	Time
7/19/2018	11:15:00	10.61	10.93	10.74	-0.23	-0.15	-0.19	13.71	76.37	0	0	Time
7/19/2018	11:30:00	10.57	10.92	10.74	-0.24	-0.15	-0.19	13.70	77.30	0	0	Time
7/19/2018	11:45:00	10.63	10.87	10.76	-0.25	-0.14	-0.18	13.68	78.07	0	0	Time
7/19/2018	12:00:00	10.61	10.91	10.74	-0.25	-0.15	-0.19	13.67	78.80	0	0	Time
7/19/2018	12:15:00	10.57	10.94	10.77	-0.26	-0.14	-0.19	13.67	79.49	0	0	Time
7/19/2018	12:30:00	10.58	10.97	10.82	-0.25	-0.14	-0.19	13.64	80.21	0	0	Time
7/19/2018	12:45:00	10.68	11.00	10.85	-0.26	-0.15	-0.19	13.64	80.84	0	0	Time
7/19/2018	13:00:00	10.69	10.96	10.84	-0.25	-0.15	-0.20	13.61	81.53	0	0	Time
7/19/2018	13:15:00	10.58	11.00	10.83	-0.24	-0.15	-0.19	13.60	82.49	0	0	Time
7/19/2018	13:30:00	10.74	10.98	10.87	-0.24	-0.15	-0.20	13.59	83.62	0	0	Time
7/19/2018	13:45:00	10.65	10.97	10.87	-0.25	-0.15	-0.20	13.57	85.29	0	0	Time
7/19/2018	14:00:00	10.70	11.03	10.88	-0.25	-0.15	-0.20	13.54	87.16	0	0	Time
7/19/2018	14:15:00	10.78	11.02	10.90	-0.26	-0.14	-0.20	13.51	88.70	0	0	Time
7/19/2018	14:30:00	10.73	11.04	10.91	-0.26	-0.14	-0.20	13.49	89.54	0	0	Time
7/19/2018	14:45:00	10.72	11.08	10.91	-0.26	-0.14	-0.21	13.49	89.55	0	0	Time
7/19/2018	15:00:00	10.72	11.01	10.90	-0.26	-0.14	-0.20	13.49	89.12	0	0	Time
7/19/2018	15:15:00	10.69	11.05	10.83	-0.26	-0.14	-0.20	13.49	88.33	0	0	Time
7/19/2018	15:30:00	10.65	11.05	10.87	-0.26	-0.14	-0.20	13.49	87.53	0	0	Time

* - Records have been modified
9/13/2018 10:38:51 PM

Audit Trail Report (Without Summary)

Report Name: MasterLink32 Audit Trail Report (Without Summary)

Report Date: 9/13/2018

Report Selections: 1 site, Last 150 Days

Site Name: South Lawrence Telemeter

Site Id: 13245134-13245134

Site Location: Lawrence

Date	Time	P1 Int Low	P1 Int High	P1 Int Average	P2 Int Low	P2 Int High	P2 Int Average	P3 Int Average	Case Temperature	Dig Inp 1 Alarm	---	Log Trigger
		in WC	in WC	in WC	PSIG	PSIG	PSIG	Volts	F	----	----	
7/19/2018	15:45:00	10.75	11.02	10.88	-0.26	-0.14	-0.20	13.52	86.75	0	0	Time
7/19/2018	16:00:00	10.63	10.99	10.84	-0.26	-0.14	-0.20	13.52	86.15	0	0	Time
7/19/2018	16:15:00	10.71	11.05	10.90	-0.25	-0.14	-0.20	13.55	85.53	0	0	Time
7/19/2018	16:30:00	10.68	10.96	10.85	-0.25	-0.14	-0.20	13.55	85.17	0	0	Time
7/19/2018	16:45:00	10.69	11.04	10.86	-0.25	-0.14	-0.20	13.55	84.79	0	0	Time
7/19/2018	17:00:00	10.61	10.92	10.75	-0.24	-0.15	-0.20	13.55	84.24	0	0	Time
7/19/2018	17:15:00	10.58	10.98	10.81	-0.25	-0.15	-0.20	13.58	83.62	0	0	Time
7/19/2018	17:30:00	10.57	10.97	10.76	-0.25	-0.15	-0.20	13.58	82.68	0	0	Time
7/19/2018	17:45:00	10.66	11.00	10.86	-0.25	-0.14	-0.19	13.59	81.68	0	0	Time
7/19/2018	18:00:00	10.52	10.92	10.76	-0.24	-0.15	-0.19	13.61	80.53	0	0	Time
7/19/2018	18:15:00	10.62	11.02	10.84	-0.23	-0.15	-0.19	13.62	79.47	0	0	Time
7/19/2018	18:30:00	10.77	10.98	10.89	-0.23	-0.15	-0.19	13.65	78.38	0	0	Time
7/19/2018	18:45:00	10.71	11.09	10.87	-0.23	-0.15	-0.19	13.67	77.29	0	0	Time
7/19/2018	19:00:00	10.71	11.00	10.85	-0.26	-0.15	-0.19	13.68	76.38	0	0	Time
7/19/2018	19:15:00	10.85	11.09	10.98	-0.23	-0.15	-0.19	13.70	75.48	0	0	Time
7/19/2018	19:30:00	10.77	11.09	10.94	-0.23	-0.15	-0.19	13.70	74.74	0	0	Time
7/19/2018	19:45:00	10.78	11.11	11.00	-0.22	-0.15	-0.19	13.73	73.97	0	0	Time
7/19/2018	20:00:00	10.79	11.16	11.05	-0.23	-0.14	-0.19	13.73	73.29	0	0	Time
7/19/2018	20:15:00	10.79	11.15	10.98	-0.23	-0.14	-0.19	13.74	72.62	0	0	Time
7/19/2018	20:30:00	10.91	11.28	11.14	-0.22	-0.15	-0.19	13.76	72.09	0	0	Time
7/19/2018	20:45:00	10.96	11.36	11.16	-0.22	-0.13	-0.19	13.76	71.47	0	0	Time
7/19/2018	21:00:00	10.84	11.25	11.05	-0.24	-0.13	-0.19	13.77	70.92	0	0	Time

* - Records have been modified
9/13/2018 10:38:51 PM

Audit Trail Report (Without Summary)

Report Name: MasterLink32 Audit Trail Report (Without Summary)

Report Date: 9/13/2018

Report Selections: 1 site, Last 150 Days

Site Name: South Lawrence Telemeter

Site Id: 13245134-13245134

Site Location: Lawrence

Date	Time	P1 Int Low	P1 Int High	P1 Int Average	P2 Int Low	P2 Int High	P2 Int Average	P3 Int Average	Case Temperature	Dig Inp 1 Alarm	---	Log Trigger
		in WC	in WC	in WC	PSIG	PSIG	PSIG	Volts	F	----	----	
7/19/2018	21:15:00	11.13	11.42	11.28	-0.23	-0.14	-0.18	13.79	70.52	0	0	Time
7/19/2018	21:30:00	11.06	11.38	11.25	-0.23	-0.14	-0.18	13.79	70.00	0	0	Time
7/19/2018	21:45:00	10.97	11.39	11.22	-0.22	-0.15	-0.18	13.81	69.57	0	0	Time
7/19/2018	22:00:00	11.14	11.43	11.27	-0.21	-0.14	-0.18	13.82	69.14	0	0	Time
7/19/2018	22:15:00	10.83	11.47	11.21	-0.22	-0.14	-0.18	13.82	68.79	0	0	Time
7/19/2018	22:30:00	11.15	11.56	11.30	-0.22	-0.14	-0.18	13.82	68.43	0	0	Time
7/19/2018	22:45:00	11.14	11.56	11.38	-0.22	-0.14	-0.18	13.82	68.09	0	0	Time
7/19/2018	23:00:00	11.25	11.52	11.39	-0.22	-0.15	-0.18	13.85	67.75	0	0	Time
7/19/2018	23:15:00	11.08	11.36	11.25	-0.22	-0.15	-0.18	13.85	67.40	0	0	Time
7/19/2018	23:30:00	11.24	11.53	11.41	-0.22	-0.15	-0.18	13.85	67.08	0	0	Time
7/19/2018	23:45:00	11.21	11.64	11.45	-0.22	-0.14	-0.18	13.85	66.73	0	0	Time
7/20/2018	00:00:00	11.09	11.57	11.34	-0.21	-0.14	-0.18	13.85	66.42	0	0	Time
7/20/2018	00:15:00	11.37	11.62	11.52	-0.22	-0.14	-0.18	13.86	66.25	0	0	Time
7/20/2018	00:30:00	11.45	11.70	11.59	-0.21	-0.15	-0.18	13.88	66.06	0	0	Time
7/20/2018	00:45:00	11.15	11.57	11.34	-0.21	-0.15	-0.18	13.88	65.86	0	0	Time
7/20/2018	01:00:00	11.34	11.68	11.52	-0.21	-0.14	-0.18	13.88	65.63	0	0	Time
7/20/2018	01:15:00	11.48	11.71	11.60	-0.22	-0.14	-0.18	13.88	65.41	0	0	Time
7/20/2018	01:30:00	11.31	11.62	11.48	-0.22	-0.14	-0.18	13.88	65.22	0	0	Time
7/20/2018	01:45:00	11.26	11.68	11.49	-0.21	-0.15	-0.18	13.88	65.05	0	0	Time
7/20/2018	02:00:00	11.29	11.74	11.49	-0.22	-0.15	-0.18	13.88	64.84	0	0	Time
7/20/2018	02:15:00	11.23	11.66	11.48	-0.21	-0.14	-0.18	13.88	64.67	0	0	Time
7/20/2018	02:30:00	11.29	11.68	11.52	-0.22	-0.14	-0.18	13.89	64.44	0	0	Time

* - Records have been modified
9/13/2018 10:38:51 PM

Audit Trail Report (Without Summary)

Report Name: MasterLink32 Audit Trail Report (Without Summary)

Report Date: 9/13/2018

Report Selections: 1 site, Last 150 Days

Site Name: South Lawrence Telemeter

Site Id: 13245134-13245134

Site Location: Lawrence

Date	Time	P1 Int Low	P1 Int High	P1 Int Average	P2 Int Low	P2 Int High	P2 Int Average	P3 Int Average	Case Temperature	Dig Inp 1 Alarm	---	Log Trigger
		in WC	in WC	in WC	PSIG	PSIG	PSIG	Volts	F	----	----	
7/20/2018	02:45:00	11.39	11.68	11.53	-0.21	-0.14	-0.18	13.91	64.24	0	0	Time
7/20/2018	03:00:00	11.39	11.77	11.60	-0.22	-0.15	-0.18	13.91	64.12	0	0	Time
7/20/2018	03:15:00	10.92	11.55	11.29	-0.23	-0.14	-0.18	13.91	64.02	0	0	Time
7/20/2018	03:30:00	11.27	11.64	11.49	-0.21	-0.14	-0.17	13.91	63.86	0	0	Time
7/20/2018	03:45:00	11.15	11.59	11.38	-0.22	-0.15	-0.17	13.91	63.68	0	0	Time
7/20/2018	04:00:00	11.00	11.41	11.20	-0.22	-0.14	-0.18	13.91	63.53	0	0	Time
7/20/2018	04:15:00	11.12	11.44	11.31	-0.20	-0.14	-0.18	13.91	63.45	0	0	Time
7/20/2018	04:30:00	11.32	11.52	11.43	-0.21	-0.15	-0.18	13.91	63.51	0	0	Time
7/20/2018	04:45:00	10.97	11.44	11.24	-0.21	-0.14	-0.18	13.91	63.55	0	0	Time
7/20/2018	05:00:00	10.96	11.28	11.14	-0.21	-0.15	-0.18	13.91	63.70	0	0	Time
7/20/2018	05:15:00	10.95	11.24	11.08	-0.21	-0.14	-0.18	13.91	63.86	0	0	Time
7/20/2018	05:30:00	10.83	11.27	11.09	-0.22	-0.14	-0.18	13.91	63.88	0	0	Time
7/20/2018	05:45:00	10.75	10.99	10.88	-0.21	-0.14	-0.18	13.91	63.93	0	0	Time
7/20/2018	06:00:00	10.75	10.98	10.86	-0.21	-0.14	-0.18	13.91	64.03	0	0	Time
7/20/2018	06:15:00	10.75	10.98	10.87	-0.21	-0.14	-0.18	13.91	64.21	0	0	Time
7/20/2018	06:30:00	10.60	10.95	10.79	-0.22	-0.15	-0.18	13.91	64.70	0	0	Time
7/20/2018	06:45:00	10.59	10.94	10.82	-0.21	-0.14	-0.18	13.90	65.09	0	0	Time
7/20/2018	07:00:00	10.63	10.94	10.79	-0.22	-0.14	-0.18	13.88	65.74	0	0	Time
7/20/2018	07:15:00	10.61	10.97	10.77	-0.22	-0.14	-0.18	13.88	66.58	0	0	Time
7/20/2018	07:30:00	10.52	10.88	10.76	-0.23	-0.14	-0.18	13.86	67.50	0	0	Time
7/20/2018	07:45:00	10.59	10.93	10.79	-0.22	-0.14	-0.18	13.85	68.45	0	0	Time
7/20/2018	08:00:00	10.52	10.84	10.66	-0.21	-0.15	-0.18	13.83	69.29	0	0	Time

* - Records have been modified
9/13/2018 10:38:51 PM

Audit Trail Report (Without Summary)

Report Name: MasterLink32 Audit Trail Report (Without Summary)

Report Date: 9/13/2018

Report Selections: 1 site, Last 150 Days

Site Name: South Lawrence Telemeter

Site Id: 13245134-13245134

Site Location: Lawrence

Date	Time	P1 Int Low	P1 Int High	P1 Int Average	P2 Int Low	P2 Int High	P2 Int Average	P3 Int Average	Case Temperature	Dig Inp 1 Alarm	---	Log Trigger
		in WC	in WC	in WC	PSIG	PSIG	PSIG	Volts	F	----	----	
7/20/2018	08:15:00	10.58	10.84	10.72	-0.22	-0.15	-0.18	13.82	70.16	0	0	Time
7/20/2018	08:30:00	10.57	10.82	10.72	-0.22	-0.14	-0.18	13.81	70.71	0	0	Time
7/20/2018	08:45:00	10.50	10.81	10.64	-0.24	-0.14	-0.19	13.79	71.22	0	0	Time
7/20/2018	09:00:00	10.47	10.88	10.67	-0.24	-0.15	-0.19	13.79	71.60	0	0	Time
7/20/2018	09:15:00	10.60	10.89	10.75	-0.22	-0.14	-0.19	13.78	72.08	0	0	Time
7/20/2018	09:30:00	10.51	10.84	10.65	-0.22	-0.14	-0.19	13.76	72.71	0	0	Time
7/20/2018	09:45:00	10.50	10.75	10.61	-0.23	-0.15	-0.19	13.76	73.32	0	0	Time
7/20/2018	10:00:00	10.50	10.87	10.67	-0.23	-0.15	-0.19	13.76	74.03	0	0	Time
7/20/2018	10:15:00	10.54	10.82	10.65	-0.23	-0.15	-0.19	13.73	74.84	0	0	Time
7/20/2018	10:30:00	10.45	10.77	10.62	-0.24	-0.15	-0.19	13.73	75.66	0	0	Time
7/20/2018	10:45:00	10.56	10.83	10.71	-0.23	-0.14	-0.19	13.71	76.44	0	0	Time
7/20/2018	11:00:00	10.59	10.87	10.73	-0.25	-0.13	-0.19	13.70	77.29	0	0	Time
7/20/2018	11:15:00	10.58	10.91	10.76	-0.26	-0.14	-0.19	13.69	78.00	0	0	Time
7/20/2018	11:30:00	10.57	10.86	10.74	-0.25	-0.14	-0.19	13.67	78.82	0	0	Time
7/20/2018	11:45:00	10.65	11.01	10.77	-0.25	-0.15	-0.19	13.67	79.68	0	0	Time
7/20/2018	12:00:00	10.57	10.97	10.77	-0.24	-0.15	-0.20	13.64	80.56	0	0	Time
7/20/2018	12:15:00	10.65	11.04	10.83	-0.24	-0.16	-0.20	13.63	81.52	0	0	Time
7/20/2018	12:30:00	10.66	10.99	10.84	-0.23	-0.15	-0.20	13.60	82.49	0	0	Time
7/20/2018	12:45:00	10.66	11.02	10.83	-0.23	-0.15	-0.20	13.59	83.62	0	0	Time
7/20/2018	13:00:00	10.72	11.01	10.92	-0.23	-0.15	-0.20	13.58	84.69	0	0	Time
7/20/2018	13:15:00	10.68	11.07	10.89	-0.24	-0.14	-0.20	13.55	85.75	0	0	Time
7/20/2018	13:30:00	10.66	11.05	10.90	-0.25	-0.14	-0.20	13.54	87.15	0	0	Time

* - Records have been modified
9/13/2018 10:38:51 PM

Audit Trail Report (Without Summary)

Report Name: MasterLink32 Audit Trail Report (Without Summary)

Report Date: 9/13/2018

Report Selections: 1 site, Last 150 Days

Site Name: South Lawrence Telemeter

Site Id: 13245134-13245134

Site Location: Lawrence

Date	Time	P1 Int Low	P1 Int High	P1 Int Average	P2 Int Low	P2 Int High	P2 Int Average	P3 Int Average	Case Temperature	Dig Inp 1 Alarm	---	Log Trigger
		in WC	in WC	in WC	PSIG	PSIG	PSIG	Volts	F	----	----	
7/20/2018	13:45:00	10.56	11.06	10.86	-0.25	-0.14	-0.20	13.51	88.94	0	0	Time
7/20/2018	14:00:00	10.76	11.08	10.93	-0.26	-0.14	-0.20	13.48	90.54	0	0	Time
7/20/2018	14:15:00	10.83	11.11	10.99	-0.27	-0.14	-0.21	13.45	92.01	0	0	Time
7/20/2018	14:30:00	10.76	11.13	10.94	-0.26	-0.14	-0.20	13.43	92.85	0	0	Time
7/20/2018	14:45:00	10.65	11.16	10.95	-0.28	-0.14	-0.21	13.43	93.69	0	0	Time
7/20/2018	15:00:00	10.81	11.08	10.94	-0.29	-0.14	-0.20	13.40	94.33	0	0	Time
7/20/2018	15:15:00	10.74	11.07	10.95	-0.28	-0.14	-0.21	13.40	94.96	0	0	Time
7/20/2018	15:30:00	10.75	11.07	10.90	-0.27	-0.14	-0.21	13.40	95.40	0	0	Time
7/20/2018	15:45:00	10.70	11.07	10.87	-0.27	-0.14	-0.21	13.40	95.14	0	0	Time
7/20/2018	16:00:00	10.82	11.05	10.93	-0.29	-0.14	-0.21	13.40	94.42	0	0	Time
7/20/2018	16:15:00	10.75	11.00	10.86	-0.26	-0.14	-0.21	13.40	93.44	0	0	Time
7/20/2018	16:30:00	10.82	11.13	10.97	-0.26	-0.14	-0.20	13.42	92.29	0	0	Time
7/20/2018	16:45:00	10.74	11.06	10.89	-0.26	-0.14	-0.20	13.43	91.39	0	0	Time
7/20/2018	17:00:00	10.75	11.05	10.91	-0.26	-0.14	-0.20	13.44	90.57	0	0	Time
7/20/2018	17:15:00	10.64	10.96	10.83	-0.27	-0.14	-0.20	13.46	89.72	0	0	Time
7/20/2018	17:30:00	10.68	11.00	10.87	-0.26	-0.14	-0.20	13.48	88.85	0	0	Time
7/20/2018	17:45:00	10.61	11.09	10.89	-0.26	-0.14	-0.20	13.49	87.93	0	0	Time
7/20/2018	18:00:00	10.63	10.97	10.81	-0.26	-0.14	-0.20	13.50	86.94	0	0	Time
7/20/2018	18:15:00	10.62	11.02	10.81	-0.24	-0.15	-0.20	13.52	85.95	0	0	Time
7/20/2018	18:30:00	10.71	11.02	10.91	-0.26	-0.14	-0.20	13.55	85.06	0	0	Time
7/20/2018	18:45:00	10.65	11.04	10.82	-0.25	-0.15	-0.20	13.55	84.20	0	0	Time
7/20/2018	19:00:00	10.65	11.05	10.87	-0.25	-0.15	-0.19	13.57	83.39	0	0	Time

* - Records have been modified
9/13/2018 10:38:51 PM

Audit Trail Report (Without Summary)

Report Name: MasterLink32 Audit Trail Report (Without Summary)

Report Date: 9/13/2018

Report Selections: 1 site, Last 150 Days

Site Name: South Lawrence Telemeter

Site Id: 13245134-13245134

Site Location: Lawrence

Date	Time	P1 Int Low	P1 Int High	P1 Int Average	P2 Int Low	P2 Int High	P2 Int Average	P3 Int Average	Case Temperature	Dig Inp 1 Alarm	---	Log Trigger
		in WC	in WC	in WC	PSIG	PSIG	PSIG	Volts	F	----	----	
7/20/2018	19:15:00	10.78	11.13	10.95	-0.26	-0.15	-0.20	13.58	82.68	0	0	Time
7/20/2018	19:30:00	10.78	11.19	10.96	-0.25	-0.14	-0.20	13.58	82.11	0	0	Time
7/20/2018	19:45:00	10.91	11.16	11.07	-0.25	-0.15	-0.20	13.60	81.51	0	0	Time
7/20/2018	20:00:00	10.95	11.23	11.09	-0.26	-0.15	-0.19	13.61	80.99	0	0	Time
7/20/2018	20:15:00	10.96	11.24	11.09	-0.24	-0.15	-0.19	13.61	80.58	0	0	Time
7/20/2018	20:30:00	11.04	11.37	11.23	-0.26	-0.15	-0.19	13.61	80.22	0	0	Time
7/20/2018	20:45:00	10.84	11.21	11.10	-0.24	-0.15	-0.19	13.63	79.86	0	0	Time
7/20/2018	21:00:00	10.97	11.41	11.16	-0.24	-0.15	-0.19	13.64	79.48	0	0	Time
7/20/2018	21:15:00	11.17	11.46	11.34	-0.25	-0.15	-0.19	13.64	79.13	0	0	Time
7/20/2018	21:30:00	11.14	11.46	11.36	-0.24	-0.15	-0.19	13.65	78.81	0	0	Time
7/20/2018	21:45:00	11.14	11.46	11.29	-0.23	-0.14	-0.19	13.67	78.54	0	0	Time
7/20/2018	22:00:00	11.30	11.55	11.43	-0.24	-0.15	-0.19	13.67	78.18	0	0	Time
7/20/2018	22:15:00	11.02	11.47	11.26	-0.24	-0.15	-0.19	13.67	77.82	0	0	Time
7/20/2018	22:30:00	11.27	11.55	11.41	-0.23	-0.15	-0.19	13.67	77.48	0	0	Time
7/20/2018	22:45:00	11.19	11.56	11.41	-0.23	-0.15	-0.19	13.67	77.23	0	0	Time
7/20/2018	23:00:00	11.20	11.66	11.40	-0.23	-0.15	-0.19	13.69	76.92	0	0	Time
7/20/2018	23:15:00	11.24	11.52	11.35	-0.23	-0.15	-0.19	13.70	76.72	0	0	Time
7/20/2018	23:30:00	11.24	11.52	11.36	-0.24	-0.15	-0.19	13.70	76.41	0	0	Time
7/20/2018	23:45:00	11.32	11.64	11.48	-0.23	-0.14	-0.19	13.70	76.21	0	0	Time
7/21/2018	00:00:00	11.40	11.69	11.55	-0.23	-0.14	-0.19	13.70	76.02	0	0	Time
7/21/2018	00:15:00	11.34	11.69	11.53	-0.23	-0.15	-0.19	13.70	75.83	0	0	Time
7/21/2018	00:30:00	10.88	11.69	11.41	-0.24	-0.15	-0.19	13.70	75.56	0	0	Time

* - Records have been modified
9/13/2018 10:38:51 PM

Audit Trail Report (Without Summary)

Report Name: MasterLink32 Audit Trail Report (Without Summary)

Report Date: 9/13/2018

Report Selections: 1 site, Last 150 Days

Site Name: South Lawrence Telemeter

Site Id: 13245134-13245134

Site Location: Lawrence

Date	Time	P1 Int Low	P1 Int High	P1 Int Average	P2 Int Low	P2 Int High	P2 Int Average	P3 Int Average	Case Temperature	Dig Inp 1 Alarm	---	Log Trigger
		in WC	in WC	in WC	PSIG	PSIG	PSIG	Volts	F	----	----	
7/21/2018	00:45:00	11.37	11.71	11.56	-0.24	-0.15	-0.19	13.70	75.30	0	0	Time
7/21/2018	01:00:00	11.53	11.78	11.66	-0.23	-0.15	-0.19	13.72	75.11	0	0	Time
7/21/2018	01:15:00	11.30	11.66	11.43	-0.23	-0.15	-0.19	13.73	74.93	0	0	Time
7/21/2018	01:30:00	11.38	11.63	11.49	-0.22	-0.15	-0.19	13.73	74.75	0	0	Time
7/21/2018	01:45:00	11.18	11.75	11.47	-0.23	-0.15	-0.19	13.73	74.55	0	0	Time
7/21/2018	02:00:00	11.32	11.63	11.48	-0.23	-0.15	-0.19	13.73	74.40	0	0	Time
7/21/2018	02:15:00	11.26	11.59	11.40	-0.23	-0.15	-0.19	13.73	74.21	0	0	Time
7/21/2018	02:30:00	11.36	11.65	11.51	-0.22	-0.15	-0.19	13.73	74.13	0	0	Time
7/21/2018	02:45:00	11.22	11.66	11.45	-0.24	-0.15	-0.19	13.73	74.04	0	0	Time
7/21/2018	03:00:00	11.26	11.62	11.39	-0.23	-0.15	-0.19	13.73	74.02	0	0	Time
7/21/2018	03:15:00	11.18	11.59	11.40	-0.23	-0.15	-0.19	13.73	73.92	0	0	Time
7/21/2018	03:30:00	11.27	11.54	11.41	-0.23	-0.15	-0.19	13.73	73.87	0	0	Time
7/21/2018	03:45:00	11.04	11.47	11.28	-0.24	-0.15	-0.19	13.73	73.85	0	0	Time
7/21/2018	04:00:00	11.06	11.39	11.22	-0.23	-0.14	-0.19	13.73	73.86	0	0	Time
7/21/2018	04:15:00	11.14	11.43	11.31	-0.23	-0.14	-0.19	13.73	73.86	0	0	Time
7/21/2018	04:30:00	10.98	11.31	11.19	-0.22	-0.15	-0.19	13.73	73.81	0	0	Time
7/21/2018	04:45:00	11.02	11.35	11.19	-0.23	-0.15	-0.19	13.73	73.67	0	0	Time
7/21/2018	05:00:00	10.94	11.27	11.10	-0.23	-0.15	-0.19	13.73	73.69	0	0	Time
7/21/2018	05:15:00	10.86	11.35	11.15	-0.22	-0.14	-0.18	13.73	73.67	0	0	Time
7/21/2018	05:30:00	10.86	11.27	11.10	-0.23	-0.15	-0.19	13.73	73.66	0	0	Time
7/21/2018	05:45:00	10.78	11.19	11.03	-0.23	-0.14	-0.19	13.73	73.66	0	0	Time
7/21/2018	06:00:00	10.82	11.01	10.90	-0.22	-0.15	-0.18	13.73	73.67	0	0	Time

* - Records have been modified
9/13/2018 10:38:51 PM

Audit Trail Report (Without Summary)

Report Name: MasterLink32 Audit Trail Report (Without Summary)

Report Date: 9/13/2018

Report Selections: 1 site, Last 150 Days

Site Name: South Lawrence Telemeter

Site Id: 13245134-13245134

Site Location: Lawrence

Date	Time	P1 Int Low	P1 Int High	P1 Int Average	P2 Int Low	P2 Int High	P2 Int Average	P3 Int Average	Case Temperature	Dig Inp 1 Alarm	---	Log Trigger
		in WC	in WC	in WC	PSIG	PSIG	PSIG	Volts	F	----	----	
7/21/2018	06:15:00	10.70	11.03	10.89	-0.23	-0.15	-0.19	13.73	73.85	0	0	Time
7/21/2018	06:30:00	10.58	10.99	10.83	-0.22	-0.15	-0.19	13.73	74.03	0	0	Time
7/21/2018	06:45:00	10.70	11.02	10.88	-0.22	-0.15	-0.19	13.73	74.24	0	0	Time
7/21/2018	07:00:00	10.61	10.94	10.77	-0.24	-0.15	-0.19	13.73	74.57	0	0	Time
7/21/2018	07:15:00	10.55	10.90	10.71	-0.23	-0.14	-0.19	13.73	74.93	0	0	Time
7/21/2018	07:30:00	10.60	10.89	10.77	-0.23	-0.14	-0.19	13.73	75.42	0	0	Time
7/21/2018	07:45:00	10.57	11.01	10.82	-0.23	-0.15	-0.19	13.72	75.84	0	0	Time
7/21/2018	08:00:00	10.48	10.88	10.63	-0.23	-0.15	-0.19	13.70	76.38	0	0	Time
7/21/2018	08:15:00	10.58	10.92	10.77	-0.24	-0.14	-0.19	13.70	76.91	0	0	Time
7/21/2018	08:30:00	10.47	10.83	10.70	-0.24	-0.15	-0.19	13.70	77.59	0	0	Time
7/21/2018	08:45:00	10.51	10.86	10.68	-0.24	-0.14	-0.19	13.68	78.16	0	0	Time
7/21/2018	09:00:00	10.51	10.78	10.67	-0.25	-0.15	-0.19	13.67	78.92	0	0	Time
7/21/2018	09:15:00	10.45	10.73	10.59	-0.25	-0.15	-0.20	13.67	79.68	0	0	Time
7/21/2018	09:30:00	10.48	10.79	10.65	-0.26	-0.15	-0.19	13.65	80.41	0	0	Time
7/21/2018	09:45:00	10.51	10.78	10.64	-0.25	-0.15	-0.19	13.64	81.15	0	0	Time
7/21/2018	10:00:00	10.51	10.79	10.61	-0.24	-0.15	-0.19	13.60	81.91	0	0	Time
7/21/2018	10:15:00	10.55	10.74	10.64	-0.24	-0.15	-0.20	13.60	82.68	0	0	Time
7/21/2018	10:30:00	10.50	10.82	10.68	-0.23	-0.15	-0.20	13.59	83.54	0	0	Time
7/21/2018	10:45:00	10.49	10.82	10.69	-0.24	-0.15	-0.20	13.58	84.36	0	0	Time
7/21/2018	11:00:00	10.36	10.85	10.61	-0.24	-0.15	-0.20	13.57	85.15	0	0	Time
7/21/2018	11:15:00	10.65	10.92	10.80	-0.25	-0.14	-0.20	13.55	85.95	0	0	Time
7/21/2018	11:30:00	10.66	10.91	10.80	-0.25	-0.14	-0.20	13.55	86.75	0	0	Time

* - Records have been modified
9/13/2018 10:38:51 PM

Audit Trail Report (Without Summary)

Report Name: MasterLink32 Audit Trail Report (Without Summary)

Report Date: 9/13/2018

Report Selections: 1 site, Last 150 Days

Site Name: South Lawrence Telemeter

Site Id: 13245134-13245134

Site Location: Lawrence

Date	Time	P1 Int Low	P1 Int High	P1 Int Average	P2 Int Low	P2 Int High	P2 Int Average	P3 Int Average	Case Temperature	Dig Inp 1 Alarm	---	Log Trigger
		in WC	in WC	in WC	PSIG	PSIG	PSIG	Volts	F	----	----	
7/21/2018	11:45:00	10.66	10.94	10.84	-0.26	-0.14	-0.20	13.53	87.42	0	0	Time
7/21/2018	12:00:00	10.65	11.00	10.82	-0.25	-0.14	-0.20	13.52	88.14	0	0	Time
7/21/2018	12:15:00	10.66	11.00	10.86	-0.25	-0.14	-0.20	13.49	89.00	0	0	Time
7/21/2018	12:30:00	10.60	10.91	10.76	-0.26	-0.14	-0.20	13.49	89.95	0	0	Time
7/21/2018	12:45:00	10.60	10.98	10.77	-0.27	-0.14	-0.21	13.46	91.05	0	0	Time
7/21/2018	13:00:00	10.79	11.06	10.93	-0.27	-0.14	-0.21	13.44	92.07	0	0	Time
7/21/2018	13:15:00	10.72	11.03	10.85	-0.28	-0.14	-0.21	13.43	93.23	0	0	Time
7/21/2018	13:30:00	10.68	11.00	10.86	-0.27	-0.14	-0.21	13.41	94.65	0	0	Time
7/21/2018	13:45:00	10.75	11.10	10.88	-0.27	-0.15	-0.20	13.39	96.27	0	0	Time
7/21/2018	14:00:00	10.74	10.94	10.86	-0.26	-0.14	-0.21	13.36	98.10	0	0	Time
7/21/2018	14:15:00	10.68	11.04	10.87	-0.26	-0.15	-0.21	13.32	99.75	0	0	Time
7/21/2018	14:30:00	10.66	10.99	10.86	-0.24	-0.17	-0.21	13.31	101.19	0	0	Time
7/21/2018	14:45:00	10.77	11.02	10.90	-0.25	-0.17	-0.21	13.28	102.27	0	0	Time
7/21/2018	15:00:00	10.74	11.04	10.91	-0.25	-0.17	-0.21	13.27	102.73	0	0	Time
7/21/2018	15:15:00	10.63	10.97	10.81	-0.25	-0.17	-0.21	13.25	103.01	0	0	Time
7/21/2018	15:30:00	10.53	10.96	10.80	-0.24	-0.16	-0.21	13.25	103.29	0	0	Time
7/21/2018	15:45:00	10.67	11.04	10.86	-0.26	-0.17	-0.21	13.25	103.46	0	0	Time
7/21/2018	16:00:00	10.64	10.87	10.78	-0.26	-0.16	-0.21	13.25	103.42	0	0	Time
7/21/2018	16:15:00	10.52	10.91	10.74	-0.26	-0.16	-0.22	13.25	103.11	0	0	Time
7/21/2018	16:30:00	10.49	10.92	10.76	-0.25	-0.17	-0.21	13.25	102.59	0	0	Time
7/21/2018	16:45:00	10.53	10.89	10.71	-0.25	-0.18	-0.21	13.26	101.91	0	0	Time
7/21/2018	17:00:00	10.54	10.94	10.76	-0.26	-0.17	-0.21	13.28	101.18	0	0	Time

* - Records have been modified
9/13/2018 10:38:51 PM

Audit Trail Report (Without Summary)

Report Name: MasterLink32 Audit Trail Report (Without Summary)

Report Date: 9/13/2018

Report Selections: 1 site, Last 150 Days

Site Name: South Lawrence Telemeter

Site Id: 13245134-13245134

Site Location: Lawrence

Date	Time	P1 Int Low	P1 Int High	P1 Int Average	P2 Int Low	P2 Int High	P2 Int Average	P3 Int Average	Case Temperature	Dig Inp 1 Alarm	---	Log Trigger
		in WC	in WC	in WC	PSIG	PSIG	PSIG	Volts	F	----	----	
7/21/2018	17:15:00	10.49	10.94	10.76	-0.25	-0.18	-0.21	13.29	100.27	0	0	Time
7/21/2018	17:30:00	10.61	10.87	10.75	-0.26	-0.18	-0.21	13.31	99.17	0	0	Time
7/21/2018	17:45:00	10.55	10.87	10.69	-0.26	-0.16	-0.21	13.31	98.04	0	0	Time
7/21/2018	18:00:00	10.53	10.77	10.66	-0.26	-0.15	-0.21	13.33	96.89	0	0	Time
7/21/2018	18:15:00	10.57	10.91	10.73	-0.26	-0.14	-0.21	13.35	95.84	0	0	Time
7/21/2018	18:30:00	10.43	10.79	10.62	-0.26	-0.14	-0.21	13.37	94.74	0	0	Time
7/21/2018	18:45:00	10.60	10.85	10.74	-0.27	-0.14	-0.21	13.40	93.71	0	0	Time
7/21/2018	19:00:00	10.65	10.86	10.76	-0.26	-0.14	-0.21	13.40	92.86	0	0	Time
7/21/2018	19:15:00	10.57	10.93	10.77	-0.26	-0.14	-0.20	13.42	92.01	0	0	Time
7/21/2018	19:30:00	10.65	10.99	10.83	-0.26	-0.14	-0.21	13.43	91.30	0	0	Time
7/21/2018	19:45:00	10.75	11.15	10.93	-0.26	-0.14	-0.21	13.43	90.57	0	0	Time
7/21/2018	20:00:00	10.63	10.96	10.86	-0.26	-0.14	-0.20	13.46	89.94	0	0	Time
7/21/2018	20:15:00	10.72	11.13	10.98	-0.27	-0.14	-0.21	13.46	89.34	0	0	Time
7/21/2018	20:30:00	10.93	11.24	11.09	-0.26	-0.14	-0.20	13.49	88.79	0	0	Time
7/21/2018	20:45:00	10.93	11.18	11.04	-0.26	-0.14	-0.20	13.49	88.32	0	0	Time
7/21/2018	21:00:00	10.94	11.34	11.14	-0.26	-0.14	-0.20	13.49	87.78	0	0	Time
7/21/2018	21:15:00	10.85	11.38	11.10	-0.26	-0.14	-0.20	13.50	87.34	0	0	Time
7/21/2018	21:30:00	11.01	11.41	11.21	-0.25	-0.14	-0.20	13.52	86.94	0	0	Time
7/21/2018	21:45:00	10.71	11.47	11.20	-0.26	-0.14	-0.20	13.52	86.54	0	0	Time
7/21/2018	22:00:00	11.16	11.55	11.34	-0.25	-0.14	-0.20	13.52	86.34	0	0	Time
7/21/2018	22:15:00	11.07	11.43	11.24	-0.25	-0.14	-0.20	13.53	86.12	0	0	Time
7/21/2018	22:30:00	11.19	11.55	11.36	-0.25	-0.14	-0.20	13.55	85.80	0	0	Time

* - Records have been modified
9/13/2018 10:38:51 PM

Audit Trail Report (Without Summary)

Report Name: MasterLink32 Audit Trail Report (Without Summary)

Report Date: 9/13/2018

Report Selections: 1 site, Last 150 Days

Site Name: South Lawrence Telemeter

Site Id: 13245134-13245134

Site Location: Lawrence

Date	Time	P1 Int Low	P1 Int High	P1 Int Average	P2 Int Low	P2 Int High	P2 Int Average	P3 Int Average	Case Temperature	Dig Inp 1 Alarm	---	Log Trigger
		in WC	in WC	in WC	PSIG	PSIG	PSIG	Volts	F	----	----	
7/21/2018	22:45:00	11.20	11.49	11.34	-0.25	-0.14	-0.20	13.55	85.56	0	0	Time
7/21/2018	23:00:00	11.20	11.60	11.43	-0.25	-0.14	-0.20	13.55	85.24	0	0	Time
7/21/2018	23:15:00	11.40	11.65	11.51	-0.25	-0.14	-0.20	13.55	84.98	0	0	Time
7/21/2018	23:30:00	11.25	11.56	11.41	-0.25	-0.15	-0.20	13.55	84.66	0	0	Time
7/21/2018	23:45:00	11.25	11.57	11.41	-0.25	-0.15	-0.20	13.55	84.39	0	0	Time
7/22/2018	00:00:00	11.30	11.65	11.50	-0.24	-0.15	-0.20	13.57	84.01	0	0	Time
7/22/2018	00:15:00	11.49	11.66	11.59	-0.25	-0.14	-0.20	13.58	83.64	0	0	Time
7/22/2018	00:30:00	11.25	11.60	11.46	-0.26	-0.15	-0.20	13.58	83.29	0	0	Time
7/22/2018	00:45:00	11.38	11.67	11.56	-0.25	-0.15	-0.20	13.58	82.92	0	0	Time
7/22/2018	01:00:00	11.18	11.61	11.47	-0.26	-0.15	-0.19	13.58	82.49	0	0	Time
7/22/2018	01:15:00	11.40	11.77	11.62	-0.26	-0.14	-0.20	13.59	82.11	0	0	Time
7/22/2018	01:30:00	11.31	11.59	11.44	-0.25	-0.15	-0.20	13.61	81.73	0	0	Time
7/22/2018	01:45:00	11.35	11.71	11.53	-0.26	-0.14	-0.19	13.60	81.40	0	0	Time
7/22/2018	02:00:00	11.20	11.59	11.38	-0.26	-0.15	-0.19	13.61	81.01	0	0	Time
7/22/2018	02:15:00	11.25	11.64	11.43	-0.24	-0.14	-0.19	13.61	80.67	0	0	Time
7/22/2018	02:30:00	11.10	11.53	11.33	-0.25	-0.15	-0.20	13.60	80.35	0	0	Time
7/22/2018	02:45:00	11.12	11.47	11.29	-0.25	-0.15	-0.19	13.64	80.03	0	0	Time
7/22/2018	03:00:00	11.03	11.42	11.21	-0.24	-0.15	-0.19	13.64	79.66	0	0	Time
7/22/2018	03:15:00	11.05	11.42	11.26	-0.24	-0.15	-0.19	13.64	79.31	0	0	Time
7/22/2018	03:30:00	10.95	11.30	11.13	-0.25	-0.14	-0.19	13.65	78.92	0	0	Time
7/22/2018	03:45:00	10.94	11.26	11.07	-0.24	-0.15	-0.19	13.67	78.68	0	0	Time
7/22/2018	04:00:00	10.71	11.11	10.95	-0.23	-0.15	-0.19	13.67	78.39	0	0	Time

* - Records have been modified
9/13/2018 10:38:51 PM

Audit Trail Report (Without Summary)

Report Name: MasterLink32 Audit Trail Report (Without Summary)

Report Date: 9/13/2018

Report Selections: 1 site, Last 150 Days

Site Name: South Lawrence Telemeter

Site Id: 13245134-13245134

Site Location: Lawrence

Date	Time	P1 Int Low	P1 Int High	P1 Int Average	P2 Int Low	P2 Int High	P2 Int Average	P3 Int Average	Case Temperature	Dig Inp 1 Alarm	---	Log Trigger
		in WC	in WC	in WC	PSIG	PSIG	PSIG	Volts	F	----	----	
7/22/2018	04:15:00	10.66	11.18	10.87	-0.23	-0.14	-0.19	13.67	78.01	0	0	Time
7/22/2018	04:30:00	10.62	11.00	10.79	-0.24	-0.14	-0.19	13.67	77.76	0	0	Time
7/22/2018	04:45:00	10.59	10.91	10.77	-0.23	-0.14	-0.19	13.67	77.47	0	0	Time
7/22/2018	05:00:00	10.50	10.84	10.68	-0.24	-0.15	-0.19	13.67	77.24	0	0	Time
7/22/2018	05:15:00	10.55	10.91	10.73	-0.24	-0.15	-0.19	13.69	77.01	0	0	Time
7/22/2018	05:30:00	10.57	10.96	10.71	-0.23	-0.14	-0.19	13.70	76.94	0	0	Time
7/22/2018	05:45:00	10.59	10.88	10.74	-0.24	-0.15	-0.19	13.70	76.88	0	0	Time
7/22/2018	06:00:00	10.51	10.95	10.73	-0.22	-0.15	-0.19	13.70	76.92	0	0	Time
7/22/2018	06:15:00	10.59	10.84	10.73	-0.24	-0.15	-0.19	13.70	77.12	0	0	Time
7/22/2018	06:30:00	10.51	11.08	10.81	-0.23	-0.14	-0.19	13.70	77.29	0	0	Time
7/22/2018	06:45:00	10.71	11.07	10.89	-0.24	-0.15	-0.19	13.69	77.65	0	0	Time
7/22/2018	07:00:00	10.66	10.99	10.87	-0.25	-0.15	-0.19	13.67	78.03	0	0	Time
7/22/2018	07:15:00	10.81	11.11	10.96	-0.25	-0.15	-0.19	13.67	78.39	0	0	Time
7/22/2018	07:30:00	10.65	11.10	10.95	-0.24	-0.14	-0.19	13.67	78.75	0	0	Time
7/22/2018	07:45:00	10.69	11.07	10.90	-0.26	-0.13	-0.19	13.67	79.09	0	0	Time
7/22/2018	08:00:00	10.70	11.03	10.87	-0.26	-0.13	-0.19	13.67	79.54	0	0	Time
7/22/2018	08:15:00	10.60	11.05	10.84	-0.26	-0.15	-0.19	13.64	80.04	0	0	Time
7/22/2018	08:30:00	10.73	11.14	10.88	-0.26	-0.15	-0.20	13.64	80.41	0	0	Time
7/22/2018	08:45:00	10.64	11.01	10.83	-0.26	-0.15	-0.19	13.64	80.84	0	0	Time
7/22/2018	09:00:00	10.71	11.05	10.89	-0.25	-0.15	-0.19	13.61	81.35	0	0	Time
7/22/2018	09:15:00	10.59	10.88	10.73	-0.25	-0.15	-0.19	13.61	81.74	0	0	Time
7/22/2018	09:30:00	10.62	10.99	10.79	-0.24	-0.15	-0.19	13.60	82.29	0	0	Time

* - Records have been modified
9/13/2018 10:38:51 PM

Audit Trail Report (Without Summary)

Report Name: MasterLink32 Audit Trail Report (Without Summary)

Report Date: 9/13/2018

Report Selections: 1 site, Last 150 Days

Site Name: South Lawrence Telemeter

Site Id: 13245134-13245134

Site Location: Lawrence

Date	Time	P1 Int Low	P1 Int High	P1 Int Average	P2 Int Low	P2 Int High	P2 Int Average	P3 Int Average	Case Temperature	Dig Inp 1 Alarm	---	Log Trigger
		in WC	in WC	in WC	PSIG	PSIG	PSIG	Volts	F	----	----	
7/22/2018	09:45:00	10.58	10.89	10.73	-0.24	-0.15	-0.20	13.60	82.85	0	0	Time
7/22/2018	10:00:00	10.54	10.90	10.70	-0.24	-0.15	-0.20	13.58	83.43	0	0	Time
7/22/2018	10:15:00	10.61	10.93	10.79	-0.24	-0.15	-0.20	13.58	84.00	0	0	Time
7/22/2018	10:30:00	10.60	11.01	10.78	-0.24	-0.15	-0.20	13.58	84.58	0	0	Time
7/22/2018	10:45:00	10.63	10.98	10.81	-0.25	-0.14	-0.20	13.56	85.17	0	0	Time
7/22/2018	11:00:00	10.63	10.97	10.79	-0.25	-0.15	-0.20	13.55	85.95	0	0	Time
7/22/2018	11:15:00	10.63	10.94	10.78	-0.24	-0.14	-0.20	13.55	86.79	0	0	Time
7/22/2018	11:30:00	10.64	11.01	10.84	-0.26	-0.14	-0.20	13.52	87.72	0	0	Time
7/22/2018	11:45:00	10.69	11.05	10.87	-0.26	-0.14	-0.20	13.51	88.54	0	0	Time
7/22/2018	12:00:00	10.65	10.97	10.81	-0.26	-0.14	-0.20	13.49	89.13	0	0	Time
7/22/2018	12:15:00	10.64	11.04	10.88	-0.26	-0.14	-0.20	13.49	89.75	0	0	Time
7/22/2018	12:30:00	10.64	11.12	10.90	-0.26	-0.14	-0.20	13.48	90.33	0	0	Time
7/22/2018	12:45:00	10.77	11.10	10.94	-0.26	-0.14	-0.20	13.46	90.78	0	0	Time
7/22/2018	13:00:00	10.71	11.11	10.91	-0.26	-0.14	-0.20	13.45	91.44	0	0	Time
7/22/2018	13:15:00	10.74	11.14	10.96	-0.26	-0.14	-0.20	13.43	92.35	0	0	Time
7/22/2018	13:30:00	10.73	11.07	10.91	-0.28	-0.14	-0.20	13.42	93.24	0	0	Time
7/22/2018	13:45:00	10.76	11.09	10.96	-0.26	-0.14	-0.20	13.40	94.67	0	0	Time
7/22/2018	14:00:00	10.73	11.11	10.95	-0.30	-0.14	-0.21	13.39	96.25	0	0	Time
7/22/2018	14:15:00	10.77	11.14	10.99	-0.26	-0.14	-0.21	13.36	97.58	0	0	Time
7/22/2018	14:30:00	10.80	11.08	10.97	-0.25	-0.17	-0.21	13.33	99.02	0	0	Time
7/22/2018	14:45:00	10.76	11.15	10.99	-0.25	-0.17	-0.21	13.31	100.32	0	0	Time
7/22/2018	15:00:00	10.74	11.02	10.86	-0.25	-0.15	-0.21	13.30	101.43	0	0	Time

* - Records have been modified
9/13/2018 10:38:51 PM

Audit Trail Report (Without Summary)

Report Name: MasterLink32 Audit Trail Report (Without Summary)

Report Date: 9/13/2018

Report Selections: 1 site, Last 150 Days

Site Name: South Lawrence Telemeter

Site Id: 13245134-13245134

Site Location: Lawrence

Date	Time	P1 Int Low	P1 Int High	P1 Int Average	P2 Int Low	P2 Int High	P2 Int Average	P3 Int Average	Case Temperature	Dig Inp 1 Alarm	---	Log Trigger
		in WC	in WC	in WC	PSIG	PSIG	PSIG	Volts	F	----	----	
7/22/2018	15:15:00	10.69	10.97	10.87	-0.24	-0.18	-0.21	13.28	102.15	0	0	Time
7/22/2018	15:30:00	10.74	11.04	10.87	-0.25	-0.17	-0.21	13.28	102.33	0	0	Time
7/22/2018	15:45:00	10.61	10.93	10.77	-0.25	-0.18	-0.21	13.28	101.51	0	0	Time
7/22/2018	16:00:00	10.54	10.89	10.73	-0.24	-0.17	-0.21	13.29	100.18	0	0	Time
7/22/2018	16:15:00	10.48	10.90	10.74	-0.25	-0.17	-0.21	13.31	98.58	0	0	Time
7/22/2018	16:30:00	10.41	10.75	10.61	-0.26	-0.16	-0.21	13.32	96.90	0	0	Time
7/22/2018	16:45:00	10.49	10.89	10.69	-0.27	-0.14	-0.21	13.35	95.62	0	0	Time
7/22/2018	17:00:00	10.58	10.84	10.74	-0.26	-0.14	-0.21	13.38	94.50	0	0	Time
7/22/2018	17:15:00	10.52	10.73	10.65	-0.26	-0.14	-0.21	13.40	93.33	0	0	Time
7/22/2018	17:30:00	10.51	10.78	10.65	-0.26	-0.14	-0.21	13.40	92.21	0	0	Time
7/22/2018	17:45:00	10.50	10.75	10.61	-0.26	-0.14	-0.21	13.43	91.16	0	0	Time
7/22/2018	18:00:00	10.51	10.79	10.65	-0.27	-0.14	-0.20	13.44	89.83	0	0	Time
7/22/2018	18:15:00	10.40	10.77	10.65	-0.26	-0.14	-0.20	13.47	88.73	0	0	Time
7/22/2018	18:30:00	10.33	10.74	10.56	-0.26	-0.14	-0.20	13.49	87.53	0	0	Time
7/22/2018	18:45:00	10.50	10.76	10.62	-0.26	-0.14	-0.20	13.50	86.39	0	0	Time
7/22/2018	19:00:00	10.55	10.88	10.71	-0.26	-0.14	-0.20	13.52	85.46	0	0	Time
7/22/2018	19:15:00	10.48	10.91	10.71	-0.25	-0.15	-0.20	13.55	84.54	0	0	Time
7/22/2018	19:30:00	10.65	10.96	10.82	-0.26	-0.15	-0.20	13.55	83.63	0	0	Time
7/22/2018	19:45:00	10.74	11.02	10.87	-0.26	-0.15	-0.20	13.58	82.81	0	0	Time
7/22/2018	20:00:00	10.83	11.07	10.96	-0.25	-0.15	-0.19	13.58	82.11	0	0	Time
7/22/2018	20:15:00	10.79	11.12	10.98	-0.24	-0.15	-0.19	13.60	81.34	0	0	Time
7/22/2018	20:30:00	10.79	11.26	11.03	-0.23	-0.15	-0.19	13.61	80.68	0	0	Time

* - Records have been modified
9/13/2018 10:38:51 PM

Audit Trail Report (Without Summary)

Report Name: MasterLink32 Audit Trail Report (Without Summary)

Report Date: 9/13/2018

Report Selections: 1 site, Last 150 Days

Site Name: South Lawrence Telemeter

Site Id: 13245134-13245134

Site Location: Lawrence

Date	Time	P1 Int Low	P1 Int High	P1 Int Average	P2 Int Low	P2 Int High	P2 Int Average	P3 Int Average	Case Temperature	Dig Inp 1 Alarm	---	Log Trigger
		in WC	in WC	in WC	PSIG	PSIG	PSIG	Volts	F	----	----	
7/22/2018	20:45:00	10.88	11.29	11.07	-0.24	-0.15	-0.19	13.61	80.03	0	0	Time
7/22/2018	21:00:00	10.89	11.29	11.05	-0.23	-0.15	-0.19	13.63	79.48	0	0	Time
7/22/2018	21:15:00	10.89	11.30	11.13	-0.23	-0.15	-0.19	13.64	78.92	0	0	Time
7/22/2018	21:30:00	10.98	11.34	11.20	-0.24	-0.15	-0.19	13.66	78.40	0	0	Time
7/22/2018	21:45:00	11.10	11.43	11.31	-0.23	-0.15	-0.19	13.67	77.94	0	0	Time
7/22/2018	22:00:00	11.15	11.54	11.35	-0.23	-0.14	-0.19	13.67	77.46	0	0	Time
7/22/2018	22:15:00	11.03	11.48	11.28	-0.23	-0.15	-0.19	13.67	76.94	0	0	Time
7/22/2018	22:30:00	11.16	11.60	11.37	-0.23	-0.15	-0.19	13.70	76.46	0	0	Time
7/22/2018	22:45:00	11.12	11.44	11.31	-0.23	-0.14	-0.19	13.70	76.01	0	0	Time
7/22/2018	23:00:00	11.21	11.61	11.42	-0.22	-0.15	-0.19	13.70	75.64	0	0	Time
7/22/2018	23:15:00	11.13	11.57	11.36	-0.22	-0.15	-0.19	13.70	75.27	0	0	Time
7/22/2018	23:30:00	11.29	11.70	11.51	-0.22	-0.15	-0.19	13.72	74.81	0	0	Time
7/22/2018	23:45:00	11.21	11.58	11.42	-0.23	-0.14	-0.19	13.73	74.44	0	0	Time
7/23/2018	00:00:00	11.26	11.58	11.44	-0.22	-0.14	-0.19	13.73	74.04	0	0	Time
7/23/2018	00:15:00	11.35	11.66	11.51	-0.23	-0.14	-0.19	13.73	73.75	0	0	Time
7/23/2018	00:30:00	11.35	11.65	11.49	-0.22	-0.15	-0.19	13.73	73.49	0	0	Time
7/23/2018	00:45:00	11.19	11.71	11.52	-0.22	-0.15	-0.19	13.73	73.14	0	0	Time
7/23/2018	01:00:00	11.24	11.72	11.52	-0.23	-0.15	-0.19	13.76	72.96	0	0	Time
7/23/2018	01:15:00	11.36	11.59	11.48	-0.22	-0.15	-0.19	13.76	72.61	0	0	Time
7/23/2018	01:30:00	11.24	11.67	11.47	-0.23	-0.15	-0.18	13.76	72.44	0	0	Time
7/23/2018	01:45:00	11.12	11.68	11.48	-0.24	-0.15	-0.19	13.76	72.13	0	0	Time
7/23/2018	02:00:00	11.40	11.65	11.53	-0.22	-0.15	-0.19	13.76	71.89	0	0	Time

* - Records have been modified
9/13/2018 10:38:51 PM

Audit Trail Report (Without Summary)

Report Name: MasterLink32 Audit Trail Report (Without Summary)

Report Date: 9/13/2018

Report Selections: 1 site, Last 150 Days

Site Name: South Lawrence Telemeter

Site Id: 13245134-13245134

Site Location: Lawrence

Date	Time	P1 Int Low	P1 Int High	P1 Int Average	P2 Int Low	P2 Int High	P2 Int Average	P3 Int Average	Case Temperature	Dig Inp 1 Alarm	---	Log Trigger
		in WC	in WC	in WC	PSIG	PSIG	PSIG	Volts	F	----	----	
7/23/2018	02:15:00	11.33	11.57	11.45	-0.23	-0.14	-0.19	13.76	71.68	0	0	Time
7/23/2018	02:30:00	11.08	11.52	11.35	-0.23	-0.15	-0.19	13.76	71.41	0	0	Time
7/23/2018	02:45:00	11.28	11.49	11.39	-0.23	-0.14	-0.19	13.78	71.21	0	0	Time
7/23/2018	03:00:00	11.17	11.42	11.29	-0.25	-0.15	-0.19	13.79	71.05	0	0	Time
7/23/2018	03:15:00	11.05	11.38	11.24	-0.24	-0.15	-0.18	13.79	70.92	0	0	Time
7/23/2018	03:30:00	11.05	11.34	11.22	-0.24	-0.15	-0.19	13.79	70.87	0	0	Time
7/23/2018	03:45:00	10.81	11.20	11.01	-0.24	-0.14	-0.18	13.79	70.68	0	0	Time
7/23/2018	04:00:00	10.85	11.13	11.01	-0.23	-0.14	-0.18	13.79	70.57	0	0	Time
7/23/2018	04:15:00	10.65	10.97	10.85	-0.23	-0.14	-0.18	13.79	70.53	0	0	Time
7/23/2018	04:30:00	10.68	10.98	10.81	-0.23	-0.14	-0.18	13.79	70.37	0	0	Time
7/23/2018	04:45:00	10.57	10.94	10.74	-0.24	-0.15	-0.19	13.79	70.34	0	0	Time
7/23/2018	05:00:00	10.45	10.73	10.61	-0.22	-0.15	-0.18	13.79	70.35	0	0	Time
7/23/2018	05:15:00	10.53	10.78	10.67	-0.23	-0.14	-0.19	13.82	70.26	0	0	Time
7/23/2018	05:30:00	10.49	10.86	10.72	-0.23	-0.15	-0.19	13.82	70.33	0	0	Time
7/23/2018	05:45:00	10.50	10.90	10.75	-0.23	-0.15	-0.18	13.82	70.35	0	0	Time
7/23/2018	06:00:00	10.49	10.91	10.76	-0.23	-0.14	-0.18	13.80	70.52	0	0	Time
7/23/2018	06:15:00	10.61	11.05	10.85	-0.22	-0.15	-0.18	13.79	70.68	0	0	Time
7/23/2018	06:30:00	10.73	11.12	10.90	-0.23	-0.15	-0.19	13.79	70.95	0	0	Time
7/23/2018	06:45:00	10.72	11.11	10.96	-0.22	-0.14	-0.19	13.79	71.26	0	0	Time
7/23/2018	07:00:00	10.54	11.09	10.89	-0.22	-0.15	-0.19	13.79	71.63	0	0	Time
7/23/2018	07:15:00	10.68	11.13	10.95	-0.22	-0.15	-0.19	13.78	72.07	0	0	Time
7/23/2018	07:30:00	10.71	11.04	10.88	-0.23	-0.14	-0.19	13.76	72.61	0	0	Time

* - Records have been modified
9/13/2018 10:38:51 PM

Audit Trail Report (Without Summary)

Report Name: MasterLink32 Audit Trail Report (Without Summary)

Report Date: 9/13/2018

Report Selections: 1 site, Last 150 Days

Site Name: South Lawrence Telemeter

Site Id: 13245134-13245134

Site Location: Lawrence

Date	Time	P1 Int Low	P1 Int High	P1 Int Average	P2 Int Low	P2 Int High	P2 Int Average	P3 Int Average	Case Temperature	Dig Inp 1 Alarm	---	Log Trigger
		in WC	in WC	in WC	PSIG	PSIG	PSIG	Volts	F	----	----	
7/23/2018	07:45:00	10.83	11.07	10.95	-0.23	-0.14	-0.19	13.76	73.14	0	0	Time
7/23/2018	08:00:00	10.74	10.99	10.88	-0.23	-0.15	-0.19	13.76	73.69	0	0	Time
7/23/2018	08:15:00	10.70	11.07	10.91	-0.22	-0.15	-0.19	13.74	74.26	0	0	Time
7/23/2018	08:30:00	10.69	11.10	10.93	-0.23	-0.14	-0.19	13.73	74.91	0	0	Time
7/23/2018	08:45:00	10.69	11.06	10.87	-0.23	-0.14	-0.19	13.73	75.62	0	0	Time
7/23/2018	09:00:00	10.69	11.09	10.84	-0.24	-0.14	-0.19	13.71	76.21	0	0	Time
7/23/2018	09:15:00	10.71	11.07	10.89	-0.25	-0.15	-0.19	13.70	76.91	0	0	Time
7/23/2018	09:30:00	10.63	11.00	10.81	-0.25	-0.15	-0.20	13.70	77.66	0	0	Time
7/23/2018	09:45:00	10.70	10.91	10.83	-0.26	-0.15	-0.19	13.68	78.42	0	0	Time
7/23/2018	10:00:00	10.57	10.96	10.80	-0.26	-0.14	-0.20	13.67	79.12	0	0	Time
7/23/2018	10:15:00	10.54	10.97	10.80	-0.25	-0.14	-0.19	13.66	79.89	0	0	Time
7/23/2018	10:30:00	10.72	11.05	10.89	-0.26	-0.15	-0.19	13.64	80.63	0	0	Time
7/23/2018	10:45:00	10.71	11.03	10.85	-0.25	-0.15	-0.19	13.62	81.44	0	0	Time
7/23/2018	11:00:00	10.66	10.98	10.83	-0.24	-0.15	-0.20	13.61	82.16	0	0	Time
7/23/2018	11:15:00	10.62	11.01	10.83	-0.23	-0.15	-0.20	13.61	82.94	0	0	Time
7/23/2018	11:30:00	10.70	11.10	10.95	-0.23	-0.15	-0.20	13.58	83.82	0	0	Time
7/23/2018	11:45:00	10.65	11.04	10.90	-0.24	-0.15	-0.20	13.58	84.77	0	0	Time
7/23/2018	12:00:00	10.68	11.08	10.89	-0.24	-0.14	-0.20	13.56	85.76	0	0	Time
7/23/2018	12:15:00	10.66	11.07	10.88	-0.25	-0.14	-0.20	13.55	86.73	0	0	Time
7/23/2018	12:30:00	10.81	11.10	10.99	-0.27	-0.14	-0.20	13.53	87.54	0	0	Time
7/23/2018	12:45:00	10.74	11.11	10.96	-0.26	-0.14	-0.20	13.51	88.34	0	0	Time
7/23/2018	13:00:00	10.73	11.05	10.89	-0.26	-0.14	-0.20	13.49	89.34	0	0	Time

* - Records have been modified
9/13/2018 10:38:51 PM

Audit Trail Report (Without Summary)

Report Name: MasterLink32 Audit Trail Report (Without Summary)

Report Date: 9/13/2018

Report Selections: 1 site, Last 150 Days

Site Name: South Lawrence Telemeter

Site Id: 13245134-13245134

Site Location: Lawrence

Date	Time	P1 Int Low	P1 Int High	P1 Int Average	P2 Int Low	P2 Int High	P2 Int Average	P3 Int Average	Case Temperature	Dig Inp 1 Alarm	---	Log Trigger
		in WC	in WC	in WC	PSIG	PSIG	PSIG	Volts	F	----	----	
7/23/2018	13:15:00	10.72	11.15	10.96	-0.26	-0.14	-0.20	13.48	90.54	0	0	Time
7/23/2018	13:30:00	10.78	11.09	10.98	-0.26	-0.14	-0.21	13.45	91.80	0	0	Time
7/23/2018	13:45:00	10.85	11.17	11.00	-0.26	-0.14	-0.20	13.43	93.31	0	0	Time
7/23/2018	14:00:00	10.71	11.17	10.93	-0.30	-0.14	-0.21	13.40	94.96	0	0	Time
7/23/2018	14:15:00	10.74	11.06	10.92	-0.26	-0.14	-0.21	13.38	96.68	0	0	Time
7/23/2018	14:30:00	10.77	11.01	10.92	-0.26	-0.15	-0.21	13.35	98.10	0	0	Time
7/23/2018	14:45:00	10.64	11.04	10.86	-0.26	-0.17	-0.21	13.33	99.16	0	0	Time
7/23/2018	15:00:00	10.71	11.00	10.87	-0.25	-0.17	-0.21	13.31	100.06	0	0	Time
7/23/2018	15:15:00	10.62	10.90	10.80	-0.25	-0.17	-0.21	13.31	100.82	0	0	Time
7/23/2018	15:30:00	10.55	10.90	10.71	-0.26	-0.18	-0.21	13.28	101.41	0	0	Time
7/23/2018	15:45:00	10.57	10.90	10.79	-0.25	-0.17	-0.21	13.28	101.66	0	0	Time
7/23/2018	16:00:00	10.65	10.95	10.80	-0.26	-0.18	-0.21	13.28	101.44	0	0	Time
7/23/2018	16:15:00	10.50	10.82	10.68	-0.25	-0.17	-0.21	13.28	101.10	0	0	Time
7/23/2018	16:30:00	10.46	10.78	10.65	-0.25	-0.17	-0.21	13.28	100.74	0	0	Time
7/23/2018	16:45:00	10.46	10.91	10.66	-0.25	-0.17	-0.21	13.31	100.03	0	0	Time
7/23/2018	17:00:00	10.50	10.88	10.70	-0.25	-0.16	-0.21	13.31	99.14	0	0	Time
7/23/2018	17:15:00	10.56	10.88	10.66	-0.26	-0.17	-0.21	13.31	98.07	0	0	Time
7/23/2018	17:30:00	10.45	10.81	10.62	-0.26	-0.15	-0.21	13.34	96.89	0	0	Time
7/23/2018	17:45:00	10.62	10.83	10.74	-0.26	-0.14	-0.21	13.35	95.66	0	0	Time
7/23/2018	18:00:00	10.43	10.75	10.63	-0.26	-0.14	-0.20	13.38	94.51	0	0	Time
7/23/2018	18:15:00	10.45	10.74	10.61	-0.26	-0.14	-0.20	13.40	93.36	0	0	Time
7/23/2018	18:30:00	10.45	10.73	10.61	-0.26	-0.14	-0.20	13.41	92.31	0	0	Time

* - Records have been modified
9/13/2018 10:38:51 PM

Audit Trail Report (Without Summary)

Report Name: MasterLink32 Audit Trail Report (Without Summary)

Report Date: 9/13/2018

Report Selections: 1 site, Last 150 Days

Site Name: South Lawrence Telemeter

Site Id: 13245134-13245134

Site Location: Lawrence

Date	Time	P1 Int Low	P1 Int High	P1 Int Average	P2 Int Low	P2 Int High	P2 Int Average	P3 Int Average	Case Temperature	Dig Inp 1 Alarm	---	Log Trigger
		in WC	in WC	in WC	PSIG	PSIG	PSIG	Volts	F	----	----	
7/23/2018	18:45:00	10.50	10.74	10.63	-0.27	-0.14	-0.21	13.43	91.39	0	0	Time
7/23/2018	19:00:00	10.46	10.84	10.63	-0.27	-0.14	-0.20	13.43	90.57	0	0	Time
7/23/2018	19:15:00	10.64	10.96	10.81	-0.26	-0.14	-0.20	13.46	89.57	0	0	Time
7/23/2018	19:30:00	10.61	10.92	10.81	-0.26	-0.14	-0.20	13.47	88.72	0	0	Time
7/23/2018	19:45:00	10.65	11.05	10.84	-0.25	-0.14	-0.20	13.49	87.93	0	0	Time
7/23/2018	20:00:00	10.70	11.08	10.93	-0.26	-0.14	-0.20	13.49	87.12	0	0	Time
7/23/2018	20:15:00	10.75	11.19	10.99	-0.26	-0.14	-0.20	13.52	86.33	0	0	Time
7/23/2018	20:30:00	10.90	11.21	11.07	-0.26	-0.14	-0.20	13.53	85.53	0	0	Time
7/23/2018	20:45:00	10.79	11.24	11.08	-0.26	-0.15	-0.20	13.55	84.79	0	0	Time
7/23/2018	21:00:00	10.88	11.33	11.09	-0.26	-0.14	-0.20	13.55	84.19	0	0	Time
7/23/2018	21:15:00	11.01	11.30	11.15	-0.25	-0.15	-0.20	13.56	83.63	0	0	Time
7/23/2018	21:30:00	11.13	11.42	11.27	-0.25	-0.14	-0.20	13.58	83.01	0	0	Time
7/23/2018	21:45:00	11.20	11.42	11.32	-0.26	-0.15	-0.19	13.58	82.49	0	0	Time
7/23/2018	22:00:00	11.16	11.45	11.30	-0.26	-0.15	-0.20	13.58	81.98	0	0	Time
7/23/2018	22:15:00	11.15	11.59	11.34	-0.25	-0.15	-0.19	13.61	81.51	0	0	Time
7/23/2018	22:30:00	11.25	11.52	11.37	-0.25	-0.15	-0.19	13.61	81.16	0	0	Time
7/23/2018	22:45:00	11.04	11.55	11.34	-0.25	-0.15	-0.19	13.61	80.74	0	0	Time
7/23/2018	23:00:00	11.24	11.57	11.37	-0.24	-0.15	-0.19	13.61	80.38	0	0	Time
7/23/2018	23:15:00	11.41	11.65	11.53	-0.24	-0.15	-0.20	13.62	80.03	0	0	Time
7/23/2018	23:30:00	11.25	11.63	11.46	-0.25	-0.15	-0.19	13.64	79.66	0	0	Time
7/23/2018	23:45:00	11.29	11.66	11.50	-0.25	-0.15	-0.20	13.64	79.42	0	0	Time
7/24/2018	00:00:00	11.37	11.65	11.54	-0.24	-0.15	-0.19	13.64	79.12	0	0	Time

* - Records have been modified
9/13/2018 10:38:51 PM

Audit Trail Report (Without Summary)

Report Name: MasterLink32 Audit Trail Report (Without Summary)

Report Date: 9/13/2018

Report Selections: 1 site, Last 150 Days

Site Name: South Lawrence Telemeter

Site Id: 13245134-13245134

Site Location: Lawrence

Date	Time	P1 Int Low	P1 Int High	P1 Int Average	P2 Int Low	P2 Int High	P2 Int Average	P3 Int Average	Case Temperature	Dig Inp 1 Alarm	---	Log Trigger
		in WC	in WC	in WC	PSIG	PSIG	PSIG	Volts	F	----	----	
7/24/2018	00:15:00	11.26	11.72	11.46	-0.23	-0.15	-0.19	13.66	78.90	0	0	Time
7/24/2018	00:30:00	11.22	11.66	11.48	-0.23	-0.15	-0.19	13.67	78.66	0	0	Time
7/24/2018	00:45:00	11.45	11.66	11.57	-0.23	-0.15	-0.19	13.67	78.42	0	0	Time
7/24/2018	01:00:00	11.37	11.71	11.51	-0.24	-0.15	-0.19	13.67	78.20	0	0	Time
7/24/2018	01:15:00	11.27	11.67	11.50	-0.24	-0.15	-0.19	13.67	78.01	0	0	Time
7/24/2018	01:30:00	11.39	11.79	11.57	-0.23	-0.15	-0.20	13.67	77.83	0	0	Time
7/24/2018	01:45:00	11.27	11.71	11.45	-0.24	-0.15	-0.19	13.67	77.65	0	0	Time
7/24/2018	02:00:00	11.07	11.47	11.32	-0.23	-0.15	-0.19	13.67	77.46	0	0	Time
7/24/2018	02:15:00	11.07	11.63	11.49	-0.23	-0.15	-0.19	13.67	77.28	0	0	Time
7/24/2018	02:30:00	11.17	11.68	11.46	-0.23	-0.15	-0.19	13.70	77.08	0	0	Time
7/24/2018	02:45:00	11.19	11.52	11.36	-0.25	-0.15	-0.19	13.70	76.85	0	0	Time
7/24/2018	03:00:00	10.95	11.48	11.30	-0.23	-0.14	-0.19	13.70	76.71	0	0	Time
7/24/2018	03:15:00	11.00	11.30	11.17	-0.22	-0.14	-0.19	13.70	76.51	0	0	Time
7/24/2018	03:30:00	10.84	11.33	11.14	-0.22	-0.15	-0.19	13.70	76.33	0	0	Time
7/24/2018	03:45:00	10.81	11.23	11.05	-0.23	-0.15	-0.19	13.70	76.20	0	0	Time
7/24/2018	04:00:00	10.72	11.20	10.98	-0.23	-0.14	-0.19	13.70	76.01	0	0	Time
7/24/2018	04:15:00	10.84	11.13	10.97	-0.23	-0.15	-0.19	13.70	75.83	0	0	Time
7/24/2018	04:30:00	10.60	10.97	10.81	-0.22	-0.15	-0.19	13.70	75.73	0	0	Time
7/24/2018	04:45:00	10.52	10.89	10.70	-0.22	-0.15	-0.19	13.70	75.65	0	0	Time
7/24/2018	05:00:00	10.52	10.79	10.61	-0.23	-0.14	-0.19	13.70	75.48	0	0	Time
7/24/2018	05:15:00	10.49	10.83	10.69	-0.22	-0.15	-0.19	13.70	75.34	0	0	Time
7/24/2018	05:30:00	10.49	10.93	10.76	-0.23	-0.15	-0.19	13.73	75.27	0	0	Time

* - Records have been modified
9/13/2018 10:38:51 PM

Audit Trail Report (Without Summary)

Report Name: MasterLink32 Audit Trail Report (Without Summary)

Report Date: 9/13/2018

Report Selections: 1 site, Last 150 Days

Site Name: South Lawrence Telemeter

Site Id: 13245134-13245134

Site Location: Lawrence

Date	Time	P1 Int Low	P1 Int High	P1 Int Average	P2 Int Low	P2 Int High	P2 Int Average	P3 Int Average	Case Temperature	Dig Inp 1 Alarm	---	Log Trigger
		in WC	in WC	in WC	PSIG	PSIG	PSIG	Volts	F	----	----	
7/24/2018	05:45:00	10.61	10.92	10.74	-0.23	-0.15	-0.19	13.73	75.30	0	0	Time
7/24/2018	06:00:00	10.67	10.98	10.80	-0.23	-0.15	-0.19	13.73	75.30	0	0	Time
7/24/2018	06:15:00	10.62	11.01	10.80	-0.23	-0.15	-0.19	13.73	75.47	0	0	Time
7/24/2018	06:30:00	10.71	11.05	10.88	-0.23	-0.15	-0.19	13.71	75.65	0	0	Time
7/24/2018	06:45:00	10.64	11.05	10.86	-0.24	-0.15	-0.19	13.70	75.88	0	0	Time
7/24/2018	07:00:00	10.72	11.12	10.92	-0.23	-0.15	-0.19	13.70	76.21	0	0	Time
7/24/2018	07:15:00	10.71	11.08	10.90	-0.24	-0.15	-0.19	13.70	76.57	0	0	Time
7/24/2018	07:30:00	10.75	11.12	10.92	-0.25	-0.14	-0.19	13.70	77.11	0	0	Time
7/24/2018	07:45:00	10.71	11.11	10.92	-0.24	-0.15	-0.19	13.70	77.46	0	0	Time
7/24/2018	08:00:00	10.73	11.07	10.92	-0.26	-0.15	-0.20	13.68	77.99	0	0	Time
7/24/2018	08:15:00	10.78	11.33	10.99	-0.26	-0.15	-0.19	13.67	78.62	0	0	Time
7/24/2018	08:30:00	10.85	11.29	11.10	-0.25	-0.14	-0.19	13.67	79.26	0	0	Time
7/24/2018	08:45:00	10.77	11.15	11.00	-0.26	-0.15	-0.20	13.66	79.90	0	0	Time
7/24/2018	09:00:00	10.75	11.29	10.95	-0.26	-0.15	-0.20	13.64	80.61	0	0	Time
7/24/2018	09:15:00	10.60	11.20	10.95	-0.25	-0.15	-0.20	13.62	81.37	0	0	Time
7/24/2018	09:30:00	10.63	11.11	10.91	-0.24	-0.16	-0.20	13.60	82.13	0	0	Time
7/24/2018	09:45:00	10.71	11.10	10.92	-0.25	-0.15	-0.20	13.60	83.04	0	0	Time
7/24/2018	10:00:00	10.73	11.10	10.91	-0.24	-0.15	-0.20	13.58	83.81	0	0	Time
7/24/2018	10:15:00	10.74	11.12	10.90	-0.24	-0.15	-0.20	13.58	84.58	0	0	Time
7/24/2018	10:30:00	10.76	11.13	10.93	-0.24	-0.14	-0.20	13.56	85.36	0	0	Time
7/24/2018	10:45:00	10.74	11.11	10.92	-0.24	-0.15	-0.20	13.55	86.17	0	0	Time
7/24/2018	11:00:00	10.74	11.14	10.98	-0.26	-0.14	-0.20	13.55	86.95	0	0	Time

* - Records have been modified
9/13/2018 10:38:51 PM

Audit Trail Report (Without Summary)

Report Name: MasterLink32 Audit Trail Report (Without Summary)

Report Date: 9/13/2018

Report Selections: 1 site, Last 150 Days

Site Name: South Lawrence Telemeter

Site Id: 13245134-13245134

Site Location: Lawrence

Date	Time	P1 Int Low	P1 Int High	P1 Int Average	P2 Int Low	P2 Int High	P2 Int Average	P3 Int Average	Case Temperature	Dig Inp 1 Alarm	---	Log Trigger
		in WC	in WC	in WC	PSIG	PSIG	PSIG	Volts	F	----	----	
7/24/2018	11:15:00	10.82	11.14	10.95	-0.25	-0.14	-0.20	13.52	87.74	0	0	Time
7/24/2018	11:30:00	10.89	11.25	11.04	-0.26	-0.14	-0.20	13.51	88.52	0	0	Time
7/24/2018	11:45:00	10.90	11.17	11.04	-0.26	-0.14	-0.20	13.49	89.33	0	0	Time
7/24/2018	12:00:00	10.84	11.16	10.98	-0.26	-0.14	-0.20	13.49	90.13	0	0	Time
7/24/2018	12:15:00	10.86	11.13	10.98	-0.26	-0.14	-0.21	13.47	90.95	0	0	Time
7/24/2018	12:30:00	10.92	11.22	11.08	-0.26	-0.14	-0.20	13.46	91.80	0	0	Time
7/24/2018	12:45:00	10.89	11.33	11.11	-0.29	-0.14	-0.20	13.43	92.64	0	0	Time
7/24/2018	13:00:00	10.96	11.22	11.08	-0.30	-0.14	-0.21	13.43	93.67	0	0	Time
7/24/2018	13:15:00	10.92	11.23	11.10	-0.29	-0.14	-0.21	13.40	94.73	0	0	Time
7/24/2018	13:30:00	10.86	11.30	11.08	-0.26	-0.14	-0.21	13.39	96.25	0	0	Time
7/24/2018	13:45:00	10.81	11.22	11.10	-0.26	-0.15	-0.21	13.37	97.36	0	0	Time
7/24/2018	14:00:00	10.65	11.18	11.00	-0.26	-0.15	-0.21	13.34	97.15	0	0	Time
7/24/2018	14:15:00	10.73	11.17	10.99	-0.26	-0.14	-0.20	13.37	95.62	0	0	Time
7/24/2018	14:30:00	10.84	11.13	11.00	-0.26	-0.14	-0.21	13.39	92.82	0	0	Time
7/24/2018	14:45:00	10.76	10.99	10.90	-0.27	-0.14	-0.20	13.42	89.95	0	0	Time
7/24/2018	15:00:00	10.73	11.05	10.89	-0.26	-0.14	-0.20	13.47	87.74	0	0	Time
7/24/2018	15:15:00	10.77	11.15	10.94	-0.25	-0.14	-0.20	13.50	85.95	0	0	Time
7/24/2018	15:30:00	10.76	10.99	10.88	-0.27	-0.14	-0.20	13.53	84.40	0	0	Time
7/24/2018	15:45:00	10.53	10.89	10.77	-0.26	-0.15	-0.19	13.55	83.30	0	0	Time
7/24/2018	16:00:00	10.62	10.94	10.78	-0.25	-0.15	-0.19	13.58	82.43	0	0	Time
7/24/2018	16:15:00	10.55	10.92	10.72	-0.24	-0.15	-0.19	13.58	81.69	0	0	Time
7/24/2018	16:30:00	10.55	10.89	10.72	-0.24	-0.15	-0.19	13.60	81.07	0	0	Time

* - Records have been modified
9/13/2018 10:38:51 PM

Audit Trail Report (Without Summary)

Report Name: MasterLink32 Audit Trail Report (Without Summary)

Report Date: 9/13/2018

Report Selections: 1 site, Last 150 Days

Site Name: South Lawrence Telemeter

Site Id: 13245134-13245134

Site Location: Lawrence

Date	Time	P1 Int Low	P1 Int High	P1 Int Average	P2 Int Low	P2 Int High	P2 Int Average	P3 Int Average	Case Temperature	Dig Inp 1 Alarm	---	Log Trigger
		in WC	in WC	in WC	PSIG	PSIG	PSIG	Volts	F	----	----	
7/24/2018	16:45:00	10.55	10.88	10.69	-0.24	-0.15	-0.19	13.60	80.58	0	0	Time
7/24/2018	17:00:00	10.55	10.85	10.66	-0.25	-0.15	-0.19	13.61	80.15	0	0	Time
7/24/2018	17:15:00	10.49	10.87	10.71	-0.24	-0.15	-0.19	13.62	79.76	0	0	Time
7/24/2018	17:30:00	10.56	10.97	10.78	-0.23	-0.15	-0.19	13.64	79.44	0	0	Time
7/24/2018	17:45:00	10.61	10.93	10.77	-0.24	-0.15	-0.19	13.64	79.10	0	0	Time
7/24/2018	18:00:00	10.55	10.94	10.78	-0.23	-0.15	-0.19	13.64	78.75	0	0	Time
7/24/2018	18:15:00	10.60	10.84	10.73	-0.23	-0.14	-0.19	13.67	78.57	0	0	Time
7/24/2018	18:30:00	10.65	10.92	10.76	-0.23	-0.14	-0.19	13.67	78.24	0	0	Time
7/24/2018	18:45:00	10.62	10.91	10.78	-0.23	-0.15	-0.19	13.67	78.01	0	0	Time
7/24/2018	19:00:00	10.55	11.02	10.80	-0.22	-0.15	-0.19	13.67	77.65	0	0	Time
7/24/2018	19:15:00	10.67	11.11	10.93	-0.25	-0.15	-0.19	13.67	77.46	0	0	Time
7/24/2018	19:30:00	10.87	11.19	11.06	-0.23	-0.15	-0.19	13.67	77.11	0	0	Time
7/24/2018	19:45:00	10.87	11.31	11.07	-0.23	-0.15	-0.19	13.69	76.94	0	0	Time
7/24/2018	20:00:00	10.79	11.17	11.01	-0.22	-0.15	-0.19	13.70	76.56	0	0	Time
7/24/2018	20:15:00	10.96	11.29	11.16	-0.22	-0.15	-0.19	13.70	76.39	0	0	Time
7/24/2018	20:30:00	10.96	11.33	11.19	-0.23	-0.14	-0.18	13.70	76.21	0	0	Time
7/24/2018	20:45:00	11.04	11.45	11.28	-0.22	-0.14	-0.19	13.70	76.00	0	0	Time
7/24/2018	21:00:00	11.07	11.53	11.29	-0.22	-0.14	-0.19	13.70	75.81	0	0	Time
7/24/2018	21:15:00	11.17	11.45	11.30	-0.23	-0.14	-0.19	13.70	75.56	0	0	Time
7/24/2018	21:30:00	11.25	11.61	11.46	-0.23	-0.14	-0.19	13.70	75.30	0	0	Time
7/24/2018	21:45:00	11.29	11.62	11.43	-0.23	-0.14	-0.18	13.72	75.10	0	0	Time
7/24/2018	22:00:00	11.31	11.54	11.44	-0.23	-0.15	-0.18	13.73	74.90	0	0	Time

* - Records have been modified
9/13/2018 10:38:51 PM

Audit Trail Report (Without Summary)

Report Name: MasterLink32 Audit Trail Report (Without Summary)

Report Date: 9/13/2018

Report Selections: 1 site, Last 150 Days

Site Name: South Lawrence Telemeter

Site Id: 13245134-13245134

Site Location: Lawrence

Date	Time	P1 Int Low	P1 Int High	P1 Int Average	P2 Int Low	P2 Int High	P2 Int Average	P3 Int Average	Case Temperature	Dig Inp 1 Alarm	---	Log Trigger
		in WC	in WC	in WC	PSIG	PSIG	PSIG	Volts	F	----	----	
7/24/2018	22:15:00	11.29	11.65	11.47	-0.22	-0.14	-0.18	13.73	74.74	0	0	Time
7/24/2018	22:30:00	11.30	11.70	11.53	-0.23	-0.14	-0.19	13.73	74.43	0	0	Time
7/24/2018	22:45:00	11.18	11.74	11.52	-0.22	-0.15	-0.18	13.73	74.20	0	0	Time
7/24/2018	23:00:00	11.36	11.75	11.55	-0.23	-0.14	-0.19	13.73	73.96	0	0	Time
7/24/2018	23:15:00	11.38	11.75	11.58	-0.24	-0.15	-0.18	13.73	73.67	0	0	Time
7/24/2018	23:30:00	11.31	11.84	11.63	-0.23	-0.14	-0.19	13.73	73.38	0	0	Time
7/24/2018	23:45:00	11.35	11.71	11.53	-0.23	-0.15	-0.19	13.75	73.14	0	0	Time
7/25/2018	00:00:00	11.57	11.79	11.68	-0.22	-0.15	-0.18	13.76	72.87	0	0	Time
7/25/2018	00:15:00	11.44	11.84	11.69	-0.22	-0.15	-0.19	13.76	72.61	0	0	Time
7/25/2018	00:30:00	11.39	11.76	11.56	-0.23	-0.15	-0.19	13.76	72.42	0	0	Time
7/25/2018	00:45:00	11.38	11.80	11.64	-0.23	-0.15	-0.19	13.76	72.26	0	0	Time
7/25/2018	01:00:00	11.12	11.82	11.59	-0.23	-0.15	-0.19	13.76	72.08	0	0	Time
7/25/2018	01:15:00	11.44	11.80	11.61	-0.23	-0.15	-0.19	13.76	71.90	0	0	Time
7/25/2018	01:30:00	11.48	11.85	11.65	-0.23	-0.15	-0.19	13.76	71.77	0	0	Time
7/25/2018	01:45:00	11.45	11.73	11.62	-0.23	-0.15	-0.19	13.76	71.73	0	0	Time
7/25/2018	02:00:00	11.44	11.77	11.62	-0.23	-0.15	-0.19	13.76	71.55	0	0	Time
7/25/2018	02:15:00	11.33	11.80	11.63	-0.25	-0.15	-0.19	13.78	71.40	0	0	Time
7/25/2018	02:30:00	11.21	11.70	11.51	-0.23	-0.15	-0.19	13.79	71.28	0	0	Time
7/25/2018	02:45:00	11.33	11.73	11.55	-0.22	-0.15	-0.19	13.79	71.09	0	0	Time
7/25/2018	03:00:00	11.29	11.59	11.43	-0.23	-0.15	-0.19	13.79	70.86	0	0	Time
7/25/2018	03:15:00	11.32	11.66	11.46	-0.25	-0.14	-0.19	13.79	70.70	0	0	Time
7/25/2018	03:30:00	11.09	11.44	11.26	-0.23	-0.15	-0.19	13.79	70.35	0	0	Time

* - Records have been modified
9/13/2018 10:38:51 PM

Audit Trail Report (Without Summary)

Report Name: MasterLink32 Audit Trail Report (Without Summary)

Report Date: 9/13/2018

Report Selections: 1 site, Last 150 Days

Site Name: South Lawrence Telemeter

Site Id: 13245134-13245134

Site Location: Lawrence

Date	Time	P1 Int Low	P1 Int High	P1 Int Average	P2 Int Low	P2 Int High	P2 Int Average	P3 Int Average	Case Temperature	Dig Inp 1 Alarm	---	Log Trigger
		in WC	in WC	in WC	PSIG	PSIG	PSIG	Volts	F	----	----	
7/25/2018	03:45:00	11.05	11.46	11.25	-0.23	-0.15	-0.19	13.79	70.16	0	0	Time
7/25/2018	04:00:00	10.94	11.38	11.18	-0.26	-0.13	-0.19	13.82	69.84	0	0	Time
7/25/2018	04:15:00	10.95	11.31	11.14	-0.23	-0.15	-0.19	13.82	69.62	0	0	Time
7/25/2018	04:30:00	10.78	11.20	10.97	-0.23	-0.14	-0.19	13.82	69.31	0	0	Time
7/25/2018	04:45:00	10.70	11.11	10.84	-0.22	-0.14	-0.18	13.82	69.12	0	0	Time
7/25/2018	05:00:00	10.59	10.93	10.76	-0.24	-0.14	-0.19	13.82	68.86	0	0	Time
7/25/2018	05:15:00	10.54	10.91	10.73	-0.24	-0.14	-0.18	13.82	68.60	0	0	Time
7/25/2018	05:30:00	10.51	10.79	10.64	-0.23	-0.14	-0.18	13.82	68.45	0	0	Time
7/25/2018	05:45:00	10.51	10.84	10.70	-0.23	-0.15	-0.18	13.82	68.24	0	0	Time
7/25/2018	06:00:00	10.62	11.04	10.81	-0.22	-0.14	-0.18	13.84	68.09	0	0	Time
7/25/2018	06:15:00	10.75	11.00	10.88	-0.23	-0.14	-0.18	13.85	68.10	0	0	Time
7/25/2018	06:30:00	10.88	11.16	11.01	-0.22	-0.15	-0.18	13.85	68.06	0	0	Time
7/25/2018	06:45:00	10.70	11.18	10.90	-0.23	-0.14	-0.18	13.85	68.10	0	0	Time
7/25/2018	07:00:00	10.72	11.16	10.95	-0.23	-0.14	-0.18	13.85	68.22	0	0	Time
7/25/2018	07:15:00	10.83	11.13	10.99	-0.23	-0.14	-0.18	13.85	68.40	0	0	Time
7/25/2018	07:30:00	10.90	11.23	11.06	-0.24	-0.14	-0.18	13.84	68.45	0	0	Time
7/25/2018	07:45:00	10.91	11.24	11.05	-0.23	-0.13	-0.18	13.82	68.54	0	0	Time
7/25/2018	08:00:00	10.81	11.24	10.99	-0.22	-0.14	-0.18	13.82	68.62	0	0	Time
7/25/2018	08:15:00	10.75	11.20	11.03	-0.23	-0.14	-0.18	13.82	68.82	0	0	Time
7/25/2018	08:30:00	10.79	11.12	10.98	-0.24	-0.14	-0.19	13.82	69.12	0	0	Time
7/25/2018	08:45:00	10.78	11.17	10.98	-0.24	-0.14	-0.18	13.82	69.48	0	0	Time
7/25/2018	09:00:00	10.82	11.18	10.99	-0.23	-0.14	-0.18	13.82	69.98	0	0	Time

* - Records have been modified
9/13/2018 10:38:51 PM

Audit Trail Report (Without Summary)

Report Name: MasterLink32 Audit Trail Report (Without Summary)

Report Date: 9/13/2018

Report Selections: 1 site, Last 150 Days

Site Name: South Lawrence Telemeter

Site Id: 13245134-13245134

Site Location: Lawrence

Date	Time	P1 Int Low	P1 Int High	P1 Int Average	P2 Int Low	P2 Int High	P2 Int Average	P3 Int Average	Case Temperature	Dig Inp 1 Alarm	---	Log Trigger
		in WC	in WC	in WC	PSIG	PSIG	PSIG	Volts	F	----	----	
7/25/2018	09:15:00	10.77	11.10	10.95	-0.22	-0.15	-0.19	13.82	70.52	0	0	Time
7/25/2018	09:30:00	10.73	11.07	10.87	-0.23	-0.15	-0.18	13.79	71.03	0	0	Time
7/25/2018	09:45:00	10.64	11.12	10.88	-0.24	-0.15	-0.19	13.79	71.56	0	0	Time
7/25/2018	10:00:00	10.63	11.04	10.84	-0.23	-0.15	-0.19	13.78	72.09	0	0	Time
7/25/2018	10:15:00	10.63	10.96	10.79	-0.22	-0.14	-0.19	13.76	72.62	0	0	Time
7/25/2018	10:30:00	10.67	10.97	10.83	-0.23	-0.15	-0.19	13.76	73.14	0	0	Time
7/25/2018	10:45:00	10.66	11.02	10.82	-0.24	-0.15	-0.19	13.76	73.48	0	0	Time
7/25/2018	11:00:00	10.74	11.07	10.88	-0.23	-0.14	-0.19	13.75	73.75	0	0	Time
7/25/2018	11:15:00	10.58	10.95	10.79	-0.22	-0.15	-0.19	13.73	73.99	0	0	Time
7/25/2018	11:30:00	10.74	11.10	10.95	-0.23	-0.14	-0.19	13.73	74.03	0	0	Time
7/25/2018	11:45:00	10.76	11.14	10.96	-0.23	-0.15	-0.19	13.73	74.03	0	0	Time
7/25/2018	12:00:00	10.72	11.11	10.95	-0.23	-0.15	-0.19	13.73	74.21	0	0	Time
7/25/2018	12:15:00	10.64	11.08	10.90	-0.22	-0.14	-0.19	13.73	74.49	0	0	Time
7/25/2018	12:30:00	10.65	11.15	10.95	-0.24	-0.15	-0.19	13.73	75.10	0	0	Time
7/25/2018	12:45:00	10.96	11.25	11.08	-0.23	-0.15	-0.19	13.72	75.82	0	0	Time
7/25/2018	13:00:00	10.72	11.21	11.03	-0.24	-0.14	-0.19	13.70	76.39	0	0	Time
7/25/2018	13:15:00	10.83	11.25	11.05	-0.23	-0.15	-0.19	13.70	76.75	0	0	Time
7/25/2018	13:30:00	10.89	11.27	11.05	-0.24	-0.15	-0.19	13.70	77.32	0	0	Time
7/25/2018	13:45:00	10.81	11.21	11.03	-0.25	-0.15	-0.20	13.68	77.81	0	0	Time
7/25/2018	14:00:00	10.79	11.19	11.02	-0.25	-0.14	-0.19	13.67	78.01	0	0	Time
7/25/2018	14:15:00	10.77	11.15	10.96	-0.24	-0.15	-0.19	13.67	77.99	0	0	Time
7/25/2018	14:30:00	10.78	11.27	11.00	-0.25	-0.15	-0.19	13.67	78.01	0	0	Time

* - Records have been modified
9/13/2018 10:38:51 PM

Audit Trail Report (Without Summary)

Report Name: MasterLink32 Audit Trail Report (Without Summary)

Report Date: 9/13/2018

Report Selections: 1 site, Last 150 Days

Site Name: South Lawrence Telemeter

Site Id: 13245134-13245134

Site Location: Lawrence

Date	Time	P1 Int Low	P1 Int High	P1 Int Average	P2 Int Low	P2 Int High	P2 Int Average	P3 Int Average	Case Temperature	Dig Inp 1 Alarm	---	Log Trigger
		in WC	in WC	in WC	PSIG	PSIG	PSIG	Volts	F	----	----	
7/25/2018	14:45:00	10.86	11.23	11.07	-0.25	-0.15	-0.19	13.67	78.17	0	0	Time
7/25/2018	15:00:00	10.78	11.18	10.98	-0.25	-0.15	-0.19	13.67	78.20	0	0	Time
7/25/2018	15:15:00	10.66	10.94	10.84	-0.24	-0.15	-0.19	13.67	78.17	0	0	Time
7/25/2018	15:30:00	10.62	11.10	10.87	-0.25	-0.15	-0.19	13.67	77.98	0	0	Time
7/25/2018	15:45:00	10.72	11.00	10.89	-0.24	-0.15	-0.19	13.67	77.81	0	0	Time
7/25/2018	16:00:00	10.70	11.02	10.83	-0.24	-0.14	-0.19	13.67	77.48	0	0	Time
7/25/2018	16:15:00	10.70	10.99	10.84	-0.24	-0.15	-0.19	13.67	77.30	0	0	Time
7/25/2018	16:30:00	10.62	10.87	10.75	-0.23	-0.14	-0.19	13.70	77.08	0	0	Time
7/25/2018	16:45:00	10.58	10.94	10.79	-0.23	-0.15	-0.19	13.70	76.75	0	0	Time
7/25/2018	17:00:00	10.52	10.83	10.69	-0.24	-0.14	-0.19	13.70	76.39	0	0	Time
7/25/2018	17:15:00	10.61	10.96	10.74	-0.23	-0.14	-0.19	13.70	75.83	0	0	Time
7/25/2018	17:30:00	10.65	10.97	10.79	-0.23	-0.14	-0.19	13.70	75.26	0	0	Time
7/25/2018	17:45:00	10.71	10.93	10.81	-0.23	-0.15	-0.19	13.72	74.57	0	0	Time
7/25/2018	18:00:00	10.54	10.94	10.75	-0.23	-0.15	-0.19	13.73	73.86	0	0	Time
7/25/2018	18:15:00	10.65	10.99	10.79	-0.22	-0.15	-0.19	13.73	73.14	0	0	Time
7/25/2018	18:30:00	10.67	10.96	10.83	-0.22	-0.15	-0.19	13.76	72.46	0	0	Time
7/25/2018	18:45:00	10.60	10.96	10.80	-0.24	-0.15	-0.19	13.76	71.89	0	0	Time
7/25/2018	19:00:00	10.68	11.01	10.84	-0.23	-0.14	-0.18	13.76	71.21	0	0	Time
7/25/2018	19:15:00	10.73	11.01	10.88	-0.22	-0.14	-0.18	13.79	70.70	0	0	Time
7/25/2018	19:30:00	10.81	11.19	11.00	-0.24	-0.15	-0.19	13.79	70.04	0	0	Time
7/25/2018	19:45:00	10.78	11.10	10.95	-0.23	-0.14	-0.18	13.81	69.49	0	0	Time
7/25/2018	20:00:00	10.78	11.07	10.95	-0.23	-0.14	-0.19	13.82	68.99	0	0	Time

* - Records have been modified
9/13/2018 10:38:51 PM

Audit Trail Report (Without Summary)

Report Name: MasterLink32 Audit Trail Report (Without Summary)

Report Date: 9/13/2018

Report Selections: 1 site, Last 150 Days

Site Name: South Lawrence Telemeter

Site Id: 13245134-13245134

Site Location: Lawrence

Date	Time	P1 Int Low	P1 Int High	P1 Int Average	P2 Int Low	P2 Int High	P2 Int Average	P3 Int Average	Case Temperature	Dig Inp 1 Alarm	---	Log Trigger
		in WC	in WC	in WC	PSIG	PSIG	PSIG	Volts	F	----	----	
7/25/2018	20:15:00	10.75	11.15	10.98	-0.23	-0.15	-0.18	13.82	68.59	0	0	Time
7/25/2018	20:30:00	10.97	11.27	11.12	-0.22	-0.14	-0.18	13.82	68.10	0	0	Time
7/25/2018	20:45:00	11.04	11.45	11.27	-0.22	-0.14	-0.18	13.84	67.66	0	0	Time
7/25/2018	21:00:00	11.02	11.40	11.20	-0.21	-0.15	-0.18	13.85	67.30	0	0	Time
7/25/2018	21:15:00	11.20	11.61	11.38	-0.23	-0.15	-0.18	13.85	66.93	0	0	Time
7/25/2018	21:30:00	11.13	11.55	11.31	-0.21	-0.14	-0.18	13.85	66.62	0	0	Time
7/25/2018	21:45:00	10.89	11.50	11.26	-0.22	-0.15	-0.18	13.85	66.29	0	0	Time
7/25/2018	22:00:00	11.17	11.52	11.33	-0.23	-0.14	-0.18	13.88	65.92	0	0	Time
7/25/2018	22:15:00	11.30	11.66	11.47	-0.22	-0.14	-0.18	13.88	65.57	0	0	Time
7/25/2018	22:30:00	11.28	11.65	11.50	-0.21	-0.14	-0.18	13.88	65.13	0	0	Time
7/25/2018	22:45:00	11.25	11.67	11.48	-0.23	-0.14	-0.18	13.88	64.72	0	0	Time
7/25/2018	23:00:00	11.27	11.67	11.46	-0.21	-0.14	-0.18	13.88	64.36	0	0	Time
7/25/2018	23:15:00	11.43	11.80	11.60	-0.22	-0.14	-0.18	13.90	64.05	0	0	Time
7/25/2018	23:30:00	11.35	11.72	11.54	-0.21	-0.14	-0.18	13.91	63.86	0	0	Time
7/25/2018	23:45:00	11.34	11.84	11.65	-0.21	-0.14	-0.17	13.90	63.70	0	0	Time
7/26/2018	00:00:00	11.35	11.76	11.55	-0.22	-0.14	-0.18	13.91	63.70	0	0	Time
7/26/2018	00:15:00	11.40	11.77	11.61	-0.21	-0.14	-0.18	13.91	63.68	0	0	Time
7/26/2018	00:30:00	11.48	11.84	11.65	-0.21	-0.14	-0.18	13.90	63.68	0	0	Time
7/26/2018	00:45:00	11.56	11.89	11.73	-0.20	-0.14	-0.18	13.91	63.70	0	0	Time
7/26/2018	01:00:00	11.48	11.89	11.69	-0.21	-0.14	-0.18	13.91	63.70	0	0	Time
7/26/2018	01:15:00	11.44	11.81	11.67	-0.22	-0.14	-0.18	13.91	63.68	0	0	Time
7/26/2018	01:30:00	11.44	11.78	11.62	-0.21	-0.14	-0.18	13.90	63.70	0	0	Time

* - Records have been modified
9/13/2018 10:38:51 PM

Audit Trail Report (Without Summary)

Report Name: MasterLink32 Audit Trail Report (Without Summary)

Report Date: 9/13/2018

Report Selections: 1 site, Last 150 Days

Site Name: South Lawrence Telemeter

Site Id: 13245134-13245134

Site Location: Lawrence

Date	Time	P1 Int Low	P1 Int High	P1 Int Average	P2 Int Low	P2 Int High	P2 Int Average	P3 Int Average	Case Temperature	Dig Inp 1 Alarm	---	Log Trigger
		in WC	in WC	in WC	PSIG	PSIG	PSIG	Volts	F	----	----	
7/26/2018	01:45:00	11.53	11.84	11.66	-0.22	-0.15	-0.18	13.91	63.69	0	0	Time
7/26/2018	02:00:00	11.32	11.84	11.60	-0.21	-0.15	-0.18	13.91	63.71	0	0	Time
7/26/2018	02:15:00	11.44	11.83	11.61	-0.21	-0.14	-0.18	13.91	63.70	0	0	Time
7/26/2018	02:30:00	11.43	11.85	11.70	-0.21	-0.14	-0.18	13.91	63.70	0	0	Time
7/26/2018	02:45:00	11.48	11.89	11.69	-0.23	-0.14	-0.18	13.91	63.69	0	0	Time
7/26/2018	03:00:00	11.45	11.76	11.62	-0.21	-0.14	-0.18	13.91	63.55	0	0	Time
7/26/2018	03:15:00	11.32	11.56	11.46	-0.22	-0.14	-0.18	13.91	63.53	0	0	Time
7/26/2018	03:30:00	11.28	11.69	11.48	-0.21	-0.14	-0.18	13.91	63.37	0	0	Time
7/26/2018	03:45:00	11.29	11.61	11.44	-0.23	-0.14	-0.18	13.91	63.35	0	0	Time
7/26/2018	04:00:00	11.24	11.53	11.35	-0.21	-0.14	-0.18	13.91	63.19	0	0	Time
7/26/2018	04:15:00	11.12	11.60	11.38	-0.22	-0.14	-0.18	13.91	63.14	0	0	Time
7/26/2018	04:30:00	11.12	11.44	11.29	-0.22	-0.15	-0.18	13.91	63.02	0	0	Time
7/26/2018	04:45:00	11.01	11.40	11.21	-0.21	-0.14	-0.18	13.91	62.95	0	0	Time
7/26/2018	05:00:00	11.16	11.47	11.29	-0.21	-0.14	-0.18	13.90	62.83	0	0	Time
7/26/2018	05:15:00	10.96	11.28	11.09	-0.22	-0.14	-0.18	13.91	62.86	0	0	Time
7/26/2018	05:30:00	11.04	11.33	11.19	-0.23	-0.14	-0.18	13.91	62.84	0	0	Time
7/26/2018	05:45:00	10.80	11.25	11.06	-0.22	-0.14	-0.17	13.91	62.86	0	0	Time
7/26/2018	06:00:00	10.77	11.03	10.90	-0.21	-0.14	-0.18	13.91	62.90	0	0	Time
7/26/2018	06:15:00	10.65	11.10	10.91	-0.22	-0.14	-0.18	13.91	62.99	0	0	Time
7/26/2018	06:30:00	10.56	11.05	10.83	-0.21	-0.14	-0.18	13.91	63.15	0	0	Time
7/26/2018	06:45:00	10.69	11.09	10.89	-0.21	-0.14	-0.18	13.91	63.29	0	0	Time
7/26/2018	07:00:00	10.51	10.99	10.77	-0.20	-0.14	-0.18	13.91	63.51	0	0	Time

* - Records have been modified
9/13/2018 10:38:51 PM

Audit Trail Report (Without Summary)

Report Name: MasterLink32 Audit Trail Report (Without Summary)

Report Date: 9/13/2018

Report Selections: 1 site, Last 150 Days

Site Name: South Lawrence Telemeter

Site Id: 13245134-13245134

Site Location: Lawrence

Date	Time	P1 Int Low	P1 Int High	P1 Int Average	P2 Int Low	P2 Int High	P2 Int Average	P3 Int Average	Case Temperature	Dig Inp 1 Alarm	---	Log Trigger
		in WC	in WC	in WC	PSIG	PSIG	PSIG	Volts	F	----	----	
7/26/2018	07:15:00	10.55	10.96	10.75	-0.21	-0.14	-0.18	13.91	63.85	0	0	Time
7/26/2018	07:30:00	10.59	10.90	10.74	-0.22	-0.14	-0.18	13.91	64.21	0	0	Time
7/26/2018	07:45:00	10.50	10.87	10.70	-0.21	-0.14	-0.18	13.91	64.59	0	0	Time
7/26/2018	08:00:00	10.53	10.93	10.71	-0.23	-0.14	-0.18	13.89	65.06	0	0	Time
7/26/2018	08:15:00	10.52	10.91	10.76	-0.22	-0.14	-0.18	13.88	65.58	0	0	Time
7/26/2018	08:30:00	10.57	10.96	10.79	-0.22	-0.14	-0.18	13.88	66.21	0	0	Time
7/26/2018	08:45:00	10.52	10.89	10.71	-0.22	-0.14	-0.18	13.88	66.74	0	0	Time
7/26/2018	09:00:00	10.48	10.80	10.65	-0.22	-0.14	-0.18	13.85	67.27	0	0	Time
7/26/2018	09:15:00	10.51	10.92	10.74	-0.22	-0.14	-0.18	13.85	67.82	0	0	Time
7/26/2018	09:30:00	10.51	10.88	10.75	-0.21	-0.15	-0.18	13.85	68.30	0	0	Time
7/26/2018	09:45:00	10.52	10.79	10.66	-0.24	-0.15	-0.18	13.84	68.92	0	0	Time
7/26/2018	10:00:00	10.60	10.94	10.77	-0.23	-0.15	-0.18	13.82	69.48	0	0	Time
7/26/2018	10:15:00	10.50	10.82	10.72	-0.23	-0.15	-0.18	13.82	70.13	0	0	Time
7/26/2018	10:30:00	10.61	10.94	10.79	-0.22	-0.14	-0.19	13.82	70.70	0	0	Time
7/26/2018	10:45:00	10.61	10.94	10.77	-0.22	-0.15	-0.18	13.79	71.14	0	0	Time
7/26/2018	11:00:00	10.59	10.84	10.73	-0.24	-0.14	-0.19	13.79	71.54	0	0	Time
7/26/2018	11:15:00	10.68	10.88	10.79	-0.23	-0.15	-0.18	13.78	71.90	0	0	Time
7/26/2018	11:30:00	10.56	10.84	10.70	-0.23	-0.14	-0.18	13.76	72.27	0	0	Time
7/26/2018	11:45:00	10.59	10.92	10.77	-0.22	-0.15	-0.19	13.76	72.62	0	0	Time
7/26/2018	12:00:00	10.55	10.92	10.76	-0.22	-0.15	-0.18	13.76	72.97	0	0	Time
7/26/2018	12:15:00	10.64	11.07	10.82	-0.24	-0.14	-0.18	13.76	73.30	0	0	Time
7/26/2018	12:30:00	10.59	11.00	10.86	-0.22	-0.15	-0.18	13.76	73.66	0	0	Time

* - Records have been modified
9/13/2018 10:38:51 PM

Audit Trail Report (Without Summary)

Report Name: MasterLink32 Audit Trail Report (Without Summary)

Report Date: 9/13/2018

Report Selections: 1 site, Last 150 Days

Site Name: South Lawrence Telemeter

Site Id: 13245134-13245134

Site Location: Lawrence

Date	Time	P1 Int Low	P1 Int High	P1 Int Average	P2 Int Low	P2 Int High	P2 Int Average	P3 Int Average	Case Temperature	Dig Inp 1 Alarm	---	Log Trigger
		in WC	in WC	in WC	PSIG	PSIG	PSIG	Volts	F	----	----	
7/26/2018	12:45:00	10.75	11.08	10.90	-0.22	-0.14	-0.19	13.73	73.94	0	0	Time
7/26/2018	13:00:00	10.57	11.02	10.80	-0.23	-0.15	-0.19	13.73	74.21	0	0	Time
7/26/2018	13:15:00	10.57	10.98	10.81	-0.22	-0.14	-0.19	13.73	74.40	0	0	Time
7/26/2018	13:30:00	10.65	10.98	10.84	-0.23	-0.14	-0.19	13.73	74.58	0	0	Time
7/26/2018	13:45:00	10.65	11.10	10.90	-0.22	-0.15	-0.19	13.73	74.74	0	0	Time
7/26/2018	14:00:00	10.81	11.07	10.94	-0.23	-0.15	-0.19	13.73	74.60	0	0	Time
7/26/2018	14:15:00	10.77	11.16	10.95	-0.23	-0.14	-0.19	13.73	74.39	0	0	Time
7/26/2018	14:30:00	10.62	11.14	10.86	-0.23	-0.14	-0.18	13.73	74.04	0	0	Time
7/26/2018	14:45:00	10.70	11.07	10.87	-0.23	-0.15	-0.19	13.73	73.66	0	0	Time
7/26/2018	15:00:00	10.66	10.96	10.81	-0.23	-0.14	-0.18	13.73	73.33	0	0	Time
7/26/2018	15:15:00	10.55	11.04	10.81	-0.23	-0.15	-0.18	13.76	72.96	0	0	Time
7/26/2018	15:30:00	10.60	10.91	10.76	-0.23	-0.14	-0.18	13.76	72.47	0	0	Time
7/26/2018	15:45:00	10.56	10.95	10.77	-0.23	-0.14	-0.18	13.76	71.91	0	0	Time
7/26/2018	16:00:00	10.59	10.97	10.81	-0.24	-0.15	-0.19	13.76	71.39	0	0	Time
7/26/2018	16:15:00	10.60	10.99	10.85	-0.23	-0.15	-0.18	13.78	70.85	0	0	Time
7/26/2018	16:30:00	10.61	10.93	10.78	-0.24	-0.15	-0.18	13.79	70.35	0	0	Time
7/26/2018	16:45:00	10.65	10.97	10.80	-0.24	-0.14	-0.18	13.79	69.87	0	0	Time
7/26/2018	17:00:00	10.58	10.95	10.80	-0.24	-0.15	-0.18	13.82	69.44	0	0	Time
7/26/2018	17:15:00	10.66	10.99	10.82	-0.23	-0.14	-0.18	13.82	68.96	0	0	Time
7/26/2018	17:30:00	10.70	11.03	10.84	-0.25	-0.14	-0.18	13.82	68.49	0	0	Time
7/26/2018	17:45:00	10.67	11.08	10.88	-0.22	-0.14	-0.18	13.82	67.93	0	0	Time
7/26/2018	18:00:00	10.68	11.08	10.90	-0.22	-0.14	-0.18	13.85	67.42	0	0	Time

* - Records have been modified
9/13/2018 10:38:51 PM

Audit Trail Report (Without Summary)

Report Name: MasterLink32 Audit Trail Report (Without Summary)

Report Date: 9/13/2018

Report Selections: 1 site, Last 150 Days

Site Name: South Lawrence Telemeter

Site Id: 13245134-13245134

Site Location: Lawrence

Date	Time	P1 Int Low	P1 Int High	P1 Int Average	P2 Int Low	P2 Int High	P2 Int Average	P3 Int Average	Case Temperature	Dig Inp 1 Alarm	---	Log Trigger
		in WC	in WC	in WC	PSIG	PSIG	PSIG	Volts	F	----	----	
7/26/2018	18:15:00	10.68	11.05	10.87	-0.24	-0.14	-0.18	13.85	66.90	0	0	Time
7/26/2018	18:30:00	10.76	11.01	10.91	-0.21	-0.15	-0.18	13.85	66.42	0	0	Time
7/26/2018	18:45:00	10.71	11.06	10.91	-0.21	-0.14	-0.18	13.86	66.02	0	0	Time
7/26/2018	19:00:00	10.74	11.14	10.94	-0.22	-0.14	-0.18	13.88	65.57	0	0	Time
7/26/2018	19:15:00	10.78	11.10	10.94	-0.22	-0.14	-0.18	13.88	65.21	0	0	Time
7/26/2018	19:30:00	10.82	11.26	11.07	-0.21	-0.14	-0.18	13.88	64.72	0	0	Time
7/26/2018	19:45:00	10.78	11.27	11.03	-0.22	-0.14	-0.17	13.88	64.21	0	0	Time
7/26/2018	20:00:00	10.87	11.24	11.08	-0.21	-0.14	-0.17	13.91	63.70	0	0	Time
7/26/2018	20:15:00	10.92	11.28	11.12	-0.21	-0.14	-0.17	13.91	63.24	0	0	Time
7/26/2018	20:30:00	11.00	11.33	11.18	-0.22	-0.14	-0.17	13.91	62.84	0	0	Time
7/26/2018	20:45:00	11.05	11.37	11.20	-0.22	-0.14	-0.17	13.91	62.46	0	0	Time
7/26/2018	21:00:00	11.05	11.49	11.31	-0.21	-0.14	-0.17	13.93	62.02	0	0	Time
7/26/2018	21:15:00	11.13	11.58	11.38	-0.21	-0.14	-0.17	13.94	61.68	0	0	Time
7/26/2018	21:30:00	11.02	11.54	11.27	-0.21	-0.14	-0.17	13.94	61.24	0	0	Time
7/26/2018	21:45:00	11.26	11.54	11.36	-0.22	-0.14	-0.17	13.94	60.84	0	0	Time
7/26/2018	22:00:00	11.29	11.63	11.43	-0.21	-0.14	-0.17	13.94	60.50	0	0	Time
7/26/2018	22:15:00	11.23	11.56	11.40	-0.21	-0.14	-0.17	13.97	60.08	0	0	Time
7/26/2018	22:30:00	11.34	11.72	11.51	-0.20	-0.14	-0.17	13.97	59.83	0	0	Time
7/26/2018	22:45:00	11.34	11.67	11.50	-0.22	-0.14	-0.17	13.97	59.53	0	0	Time
7/26/2018	23:00:00	11.32	11.68	11.50	-0.22	-0.14	-0.17	13.97	59.36	0	0	Time
7/26/2018	23:15:00	11.32	11.73	11.55	-0.21	-0.14	-0.17	13.97	59.19	0	0	Time
7/26/2018	23:30:00	11.36	11.71	11.51	-0.22	-0.14	-0.17	13.97	59.02	0	0	Time

* - Records have been modified
9/13/2018 10:38:51 PM

Audit Trail Report (Without Summary)

Report Name: MasterLink32 Audit Trail Report (Without Summary)

Report Date: 9/13/2018

Report Selections: 1 site, Last 150 Days

Site Name: South Lawrence Telemeter

Site Id: 13245134-13245134

Site Location: Lawrence

Date	Time	P1 Int Low	P1 Int High	P1 Int Average	P2 Int Low	P2 Int High	P2 Int Average	P3 Int Average	Case Temperature	Dig Inp 1 Alarm	---	Log Trigger
		in WC	in WC	in WC	PSIG	PSIG	PSIG	Volts	F	----	----	
7/26/2018	23:45:00	11.44	11.77	11.61	-0.21	-0.14	-0.17	13.97	58.87	0	0	Time
7/27/2018	00:00:00	11.36	11.77	11.56	-0.20	-0.14	-0.17	13.99	58.69	0	0	Time
7/27/2018	00:15:00	11.45	11.77	11.61	-0.20	-0.14	-0.17	14.00	58.39	0	0	Time
7/27/2018	00:30:00	11.41	11.82	11.64	-0.22	-0.14	-0.17	14.00	58.20	0	0	Time
7/27/2018	00:45:00	11.31	11.82	11.63	-0.21	-0.14	-0.17	14.00	57.98	0	0	Time
7/27/2018	01:00:00	11.40	11.86	11.70	-0.22	-0.14	-0.17	14.00	57.71	0	0	Time
7/27/2018	01:15:00	11.46	11.78	11.58	-0.21	-0.14	-0.17	14.00	57.53	0	0	Time
7/27/2018	01:30:00	11.26	11.74	11.49	-0.20	-0.14	-0.17	14.03	57.26	0	0	Time
7/27/2018	01:45:00	11.37	11.70	11.54	-0.21	-0.14	-0.17	14.03	57.06	0	0	Time
7/27/2018	02:00:00	11.37	11.83	11.62	-0.21	-0.14	-0.17	14.03	56.90	0	0	Time
7/27/2018	02:15:00	11.26	11.72	11.51	-0.20	-0.14	-0.17	14.03	56.72	0	0	Time
7/27/2018	02:30:00	11.44	11.79	11.61	-0.21	-0.14	-0.17	14.03	56.55	0	0	Time
7/27/2018	02:45:00	11.26	11.78	11.56	-0.20	-0.13	-0.16	14.03	56.41	0	0	Time
7/27/2018	03:00:00	11.32	11.64	11.48	-0.22	-0.14	-0.17	14.03	56.25	0	0	Time
7/27/2018	03:15:00	11.23	11.66	11.46	-0.21	-0.14	-0.16	14.03	56.09	0	0	Time
7/27/2018	03:30:00	11.23	11.53	11.38	-0.20	-0.14	-0.17	14.03	55.93	0	0	Time
7/27/2018	03:45:00	11.18	11.45	11.31	-0.22	-0.14	-0.17	14.03	55.76	0	0	Time
7/27/2018	04:00:00	10.83	11.51	11.20	-0.21	-0.14	-0.17	14.03	55.60	0	0	Time
7/27/2018	04:15:00	11.15	11.49	11.36	-0.20	-0.14	-0.17	14.06	55.44	0	0	Time
7/27/2018	04:30:00	11.07	11.48	11.24	-0.21	-0.14	-0.17	14.06	55.27	0	0	Time
7/27/2018	04:45:00	10.95	11.39	11.15	-0.20	-0.14	-0.17	14.07	55.11	0	0	Time
7/27/2018	05:00:00	10.87	11.44	11.11	-0.20	-0.12	-0.17	14.06	54.95	0	0	Time

* - Records have been modified
9/13/2018 10:38:51 PM

Audit Trail Report (Without Summary)

Report Name: MasterLink32 Audit Trail Report (Without Summary)

Report Date: 9/13/2018

Report Selections: 1 site, Last 150 Days

Site Name: South Lawrence Telemeter

Site Id: 13245134-13245134

Site Location: Lawrence

Date	Time	P1 Int Low	P1 Int High	P1 Int Average	P2 Int Low	P2 Int High	P2 Int Average	P3 Int Average	Case Temperature	Dig Inp 1 Alarm	---	Log Trigger
		in WC	in WC	in WC	PSIG	PSIG	PSIG	Volts	F	----	----	
7/27/2018	05:15:00	10.77	11.14	10.94	-0.20	-0.14	-0.16	14.06	54.78	0	0	Time
7/27/2018	05:30:00	11.00	11.28	11.12	-0.20	-0.13	-0.17	14.06	54.65	0	0	Time
7/27/2018	05:45:00	10.69	11.26	10.93	-0.21	-0.13	-0.16	14.06	54.62	0	0	Time
7/27/2018	06:00:00	10.58	11.00	10.80	-0.22	-0.14	-0.17	14.06	54.62	0	0	Time
7/27/2018	06:15:00	10.89	11.11	11.01	-0.20	-0.14	-0.17	14.06	54.62	0	0	Time
7/27/2018	06:30:00	10.71	11.12	10.88	-0.20	-0.14	-0.16	14.06	54.78	0	0	Time
7/27/2018	06:45:00	10.62	10.91	10.74	-0.19	-0.14	-0.17	14.06	54.95	0	0	Time
7/27/2018	07:00:00	10.55	11.06	10.76	-0.21	-0.14	-0.17	14.06	55.11	0	0	Time
7/27/2018	07:15:00	10.56	11.08	10.79	-0.20	-0.14	-0.17	14.06	55.44	0	0	Time
7/27/2018	07:30:00	10.59	10.84	10.72	-0.20	-0.14	-0.17	14.06	55.76	0	0	Time
7/27/2018	07:45:00	10.50	10.75	10.65	-0.20	-0.14	-0.17	14.04	56.25	0	0	Time
7/27/2018	08:00:00	10.51	10.86	10.67	-0.20	-0.14	-0.17	14.03	56.57	0	0	Time
7/27/2018	08:15:00	10.56	10.83	10.68	-0.20	-0.14	-0.17	14.03	57.06	0	0	Time
7/27/2018	08:30:00	10.49	10.82	10.63	-0.20	-0.14	-0.17	14.03	57.71	0	0	Time
7/27/2018	08:45:00	10.48	10.81	10.67	-0.20	-0.14	-0.17	14.01	58.22	0	0	Time
7/27/2018	09:00:00	10.47	10.83	10.67	-0.21	-0.14	-0.17	14.00	58.87	0	0	Time
7/27/2018	09:15:00	10.56	10.80	10.69	-0.21	-0.14	-0.17	13.99	59.53	0	0	Time
7/27/2018	09:30:00	10.55	10.83	10.70	-0.21	-0.14	-0.17	13.97	60.02	0	0	Time
7/27/2018	09:45:00	10.47	10.75	10.61	-0.21	-0.14	-0.17	13.97	60.51	0	0	Time
7/27/2018	10:00:00	10.32	10.78	10.62	-0.20	-0.14	-0.17	13.97	61.02	0	0	Time
7/27/2018	10:15:00	10.49	10.74	10.64	-0.20	-0.14	-0.17	13.95	61.49	0	0	Time
7/27/2018	10:30:00	10.61	10.86	10.73	-0.20	-0.14	-0.17	13.94	62.06	0	0	Time

* - Records have been modified
9/13/2018 10:38:51 PM

Audit Trail Report (Without Summary)

Report Name: MasterLink32 Audit Trail Report (Without Summary)

Report Date: 9/13/2018

Report Selections: 1 site, Last 150 Days

Site Name: South Lawrence Telemeter

Site Id: 13245134-13245134

Site Location: Lawrence

Date	Time	P1 Int Low	P1 Int High	P1 Int Average	P2 Int Low	P2 Int High	P2 Int Average	P3 Int Average	Case Temperature	Dig Inp 1 Alarm	---	Log Trigger
		in WC	in WC	in WC	PSIG	PSIG	PSIG	Volts	F	----	----	
7/27/2018	10:45:00	10.56	10.84	10.70	-0.21	-0.14	-0.18	13.94	62.69	0	0	Time
7/27/2018	11:00:00	10.56	10.93	10.71	-0.20	-0.15	-0.17	13.93	63.22	0	0	Time
7/27/2018	11:15:00	10.60	10.85	10.75	-0.21	-0.14	-0.17	13.91	63.85	0	0	Time
7/27/2018	11:30:00	10.63	10.91	10.77	-0.21	-0.14	-0.18	13.91	64.26	0	0	Time
7/27/2018	11:45:00	10.66	10.95	10.80	-0.21	-0.14	-0.18	13.91	64.73	0	0	Time
7/27/2018	12:00:00	10.62	10.94	10.79	-0.21	-0.14	-0.18	13.89	65.23	0	0	Time
7/27/2018	12:15:00	10.70	11.02	10.84	-0.24	-0.14	-0.18	13.88	65.57	0	0	Time
7/27/2018	12:30:00	10.65	11.02	10.84	-0.22	-0.14	-0.18	13.88	65.90	0	0	Time
7/27/2018	12:45:00	10.80	11.12	10.89	-0.21	-0.13	-0.18	13.88	66.25	0	0	Time
7/27/2018	13:00:00	10.64	11.02	10.86	-0.23	-0.14	-0.18	13.88	66.58	0	0	Time
7/27/2018	13:15:00	10.73	11.01	10.85	-0.22	-0.13	-0.18	13.86	66.97	0	0	Time
7/27/2018	13:30:00	10.76	11.05	10.90	-0.23	-0.14	-0.18	13.85	67.42	0	0	Time
7/27/2018	13:45:00	10.67	11.01	10.82	-0.22	-0.15	-0.18	13.85	67.73	0	0	Time
7/27/2018	14:00:00	10.76	11.08	10.92	-0.21	-0.14	-0.18	13.85	68.09	0	0	Time
7/27/2018	14:15:00	10.71	11.06	10.86	-0.22	-0.15	-0.18	13.85	68.27	0	0	Time
7/27/2018	14:30:00	10.75	11.11	10.93	-0.23	-0.15	-0.18	13.85	68.42	0	0	Time
7/27/2018	14:45:00	10.70	11.05	10.87	-0.24	-0.14	-0.19	13.82	68.75	0	0	Time
7/27/2018	15:00:00	10.69	11.03	10.89	-0.23	-0.14	-0.18	13.82	68.78	0	0	Time
7/27/2018	15:15:00	10.68	11.03	10.82	-0.22	-0.14	-0.18	13.82	68.61	0	0	Time
7/27/2018	15:30:00	10.61	10.94	10.78	-0.23	-0.15	-0.18	13.83	68.27	0	0	Time
7/27/2018	15:45:00	10.75	11.01	10.89	-0.23	-0.14	-0.18	13.85	67.81	0	0	Time
7/27/2018	16:00:00	10.64	10.96	10.82	-0.21	-0.15	-0.18	13.85	67.40	0	0	Time

* - Records have been modified
9/13/2018 10:38:51 PM

Audit Trail Report (Without Summary)

Report Name: MasterLink32 Audit Trail Report (Without Summary)

Report Date: 9/13/2018

Report Selections: 1 site, Last 150 Days

Site Name: South Lawrence Telemeter

Site Id: 13245134-13245134

Site Location: Lawrence

Date	Time	P1 Int Low	P1 Int High	P1 Int Average	P2 Int Low	P2 Int High	P2 Int Average	P3 Int Average	Case Temperature	Dig Inp 1 Alarm	---	Log Trigger
		in WC	in WC	in WC	PSIG	PSIG	PSIG	Volts	F	----	----	
7/27/2018	16:15:00	10.60	10.92	10.75	-0.23	-0.14	-0.18	13.85	66.91	0	0	Time
7/27/2018	16:30:00	10.53	10.95	10.82	-0.22	-0.15	-0.18	13.85	66.24	0	0	Time
7/27/2018	16:45:00	10.69	10.93	10.82	-0.22	-0.14	-0.18	13.88	65.71	0	0	Time
7/27/2018	17:00:00	10.62	10.94	10.79	-0.23	-0.15	-0.18	13.88	65.07	0	0	Time
7/27/2018	17:15:00	10.44	10.99	10.76	-0.21	-0.14	-0.18	13.88	64.54	0	0	Time
7/27/2018	17:30:00	10.55	10.91	10.75	-0.22	-0.14	-0.18	13.89	64.02	0	0	Time
7/27/2018	17:45:00	10.55	10.87	10.73	-0.21	-0.14	-0.17	13.91	63.53	0	0	Time
7/27/2018	18:00:00	10.60	10.88	10.75	-0.21	-0.14	-0.18	13.91	62.93	0	0	Time
7/27/2018	18:15:00	10.56	10.85	10.70	-0.21	-0.14	-0.17	13.91	62.39	0	0	Time
7/27/2018	18:30:00	10.56	10.86	10.75	-0.21	-0.14	-0.17	13.93	61.92	0	0	Time
7/27/2018	18:45:00	10.67	10.93	10.81	-0.21	-0.14	-0.17	13.94	61.50	0	0	Time
7/27/2018	19:00:00	10.72	10.98	10.83	-0.21	-0.14	-0.17	13.94	61.04	0	0	Time
7/27/2018	19:15:00	10.77	11.06	10.92	-0.21	-0.14	-0.17	13.94	60.68	0	0	Time
7/27/2018	19:30:00	10.70	11.18	10.96	-0.22	-0.14	-0.17	13.95	60.36	0	0	Time
7/27/2018	19:45:00	10.87	11.11	10.97	-0.22	-0.14	-0.17	13.97	60.02	0	0	Time
7/27/2018	20:00:00	10.87	11.23	11.02	-0.22	-0.14	-0.17	13.97	59.72	0	0	Time
7/27/2018	20:15:00	10.79	11.22	11.07	-0.21	-0.14	-0.17	13.97	59.51	0	0	Time
7/27/2018	20:30:00	10.95	11.35	11.14	-0.20	-0.14	-0.17	13.97	59.24	0	0	Time
7/27/2018	20:45:00	10.88	11.40	11.13	-0.22	-0.14	-0.17	13.97	59.03	0	0	Time
7/27/2018	21:00:00	10.96	11.40	11.21	-0.21	-0.14	-0.17	13.97	58.82	0	0	Time
7/27/2018	21:15:00	11.10	11.40	11.24	-0.20	-0.14	-0.17	13.99	58.54	0	0	Time
7/27/2018	21:30:00	11.08	11.53	11.31	-0.20	-0.14	-0.17	14.00	58.25	0	0	Time

* - Records have been modified
9/13/2018 10:38:51 PM

Audit Trail Report (Without Summary)

Report Name: MasterLink32 Audit Trail Report (Without Summary)

Report Date: 9/13/2018

Report Selections: 1 site, Last 150 Days

Site Name: South Lawrence Telemeter

Site Id: 13245134-13245134

Site Location: Lawrence

Date	Time	P1 Int Low	P1 Int High	P1 Int Average	P2 Int Low	P2 Int High	P2 Int Average	P3 Int Average	Case Temperature	Dig Inp 1 Alarm	---	Log Trigger
		in WC	in WC	in WC	PSIG	PSIG	PSIG	Volts	F	----	----	
7/27/2018	21:45:00	11.13	11.45	11.29	-0.20	-0.14	-0.17	14.00	58.02	0	0	Time
7/27/2018	22:00:00	11.19	11.57	11.39	-0.22	-0.14	-0.17	14.00	57.76	0	0	Time
7/27/2018	22:15:00	11.21	11.62	11.42	-0.21	-0.14	-0.17	14.00	57.53	0	0	Time
7/27/2018	22:30:00	11.00	11.46	11.31	-0.20	-0.14	-0.17	14.02	57.36	0	0	Time
7/27/2018	22:45:00	11.14	11.66	11.45	-0.21	-0.14	-0.17	14.03	57.07	0	0	Time
7/27/2018	23:00:00	11.24	11.60	11.43	-0.20	-0.14	-0.17	14.03	56.88	0	0	Time
7/27/2018	23:15:00	11.34	11.73	11.56	-0.20	-0.14	-0.17	14.03	56.60	0	0	Time
7/27/2018	23:30:00	10.99	11.54	11.35	-0.20	-0.14	-0.17	14.03	56.40	0	0	Time
7/27/2018	23:45:00	11.02	11.68	11.44	-0.21	-0.14	-0.17	14.03	56.23	0	0	Time
7/28/2018	00:00:00	11.14	11.75	11.43	-0.20	-0.14	-0.17	14.03	56.09	0	0	Time
7/28/2018	00:15:00	11.03	11.56	11.30	-0.19	-0.14	-0.17	14.03	55.93	0	0	Time
7/28/2018	00:30:00	11.31	11.65	11.47	-0.20	-0.14	-0.17	14.03	55.75	0	0	Time
7/28/2018	00:45:00	11.27	11.64	11.48	-0.20	-0.14	-0.17	14.03	55.62	0	0	Time
7/28/2018	01:00:00	11.23	11.56	11.39	-0.21	-0.14	-0.17	14.06	55.58	0	0	Time
7/28/2018	01:15:00	11.19	11.61	11.39	-0.21	-0.14	-0.17	14.06	55.43	0	0	Time
7/28/2018	01:30:00	11.19	11.64	11.44	-0.20	-0.14	-0.17	14.06	55.30	0	0	Time
7/28/2018	01:45:00	11.29	11.60	11.46	-0.21	-0.14	-0.17	14.07	55.23	0	0	Time
7/28/2018	02:00:00	11.11	11.56	11.36	-0.21	-0.14	-0.17	14.06	55.11	0	0	Time
7/28/2018	02:15:00	11.14	11.51	11.28	-0.20	-0.14	-0.17	14.06	54.94	0	0	Time
7/28/2018	02:30:00	11.12	11.56	11.38	-0.21	-0.14	-0.17	14.06	54.84	0	0	Time
7/28/2018	02:45:00	11.10	11.43	11.26	-0.20	-0.14	-0.17	14.06	54.78	0	0	Time
7/28/2018	03:00:00	11.12	11.50	11.30	-0.22	-0.14	-0.17	14.06	54.67	0	0	Time

* - Records have been modified
9/13/2018 10:38:51 PM

Audit Trail Report (Without Summary)

Report Name: MasterLink32 Audit Trail Report (Without Summary)

Report Date: 9/13/2018

Report Selections: 1 site, Last 150 Days

Site Name: South Lawrence Telemeter

Site Id: 13245134-13245134

Site Location: Lawrence

Date	Time	P1 Int Low	P1 Int High	P1 Int Average	P2 Int Low	P2 Int High	P2 Int Average	P3 Int Average	Case Temperature	Dig Inp 1 Alarm	---	Log Trigger
		in WC	in WC	in WC	PSIG	PSIG	PSIG	Volts	F	----	----	
7/28/2018	03:15:00	11.04	11.40	11.21	-0.21	-0.14	-0.17	14.06	54.60	0	0	Time
7/28/2018	03:30:00	10.92	11.29	11.07	-0.21	-0.13	-0.17	14.06	54.52	0	0	Time
7/28/2018	03:45:00	10.75	11.16	10.93	-0.20	-0.13	-0.16	14.06	54.46	0	0	Time
7/28/2018	04:00:00	10.76	11.20	10.95	-0.20	-0.14	-0.17	14.06	54.46	0	0	Time
7/28/2018	04:15:00	10.58	11.01	10.79	-0.21	-0.14	-0.17	14.06	54.35	0	0	Time
7/28/2018	04:30:00	10.64	10.96	10.82	-0.21	-0.13	-0.17	14.06	54.34	0	0	Time
7/28/2018	04:45:00	10.56	10.92	10.73	-0.20	-0.14	-0.17	14.06	54.29	0	0	Time
7/28/2018	05:00:00	10.52	10.76	10.62	-0.19	-0.13	-0.17	14.06	54.29	0	0	Time
7/28/2018	05:15:00	10.52	10.80	10.63	-0.21	-0.14	-0.16	14.06	54.28	0	0	Time
7/28/2018	05:30:00	10.52	10.87	10.72	-0.21	-0.14	-0.17	14.06	54.29	0	0	Time
7/28/2018	05:45:00	10.48	10.78	10.63	-0.20	-0.14	-0.17	14.06	54.28	0	0	Time
7/28/2018	06:00:00	10.53	10.88	10.70	-0.20	-0.14	-0.16	14.06	54.44	0	0	Time
7/28/2018	06:15:00	10.60	10.96	10.76	-0.20	-0.14	-0.17	14.06	54.62	0	0	Time
7/28/2018	06:30:00	10.64	11.00	10.83	-0.19	-0.14	-0.16	14.06	54.78	0	0	Time
7/28/2018	06:45:00	10.67	11.08	10.86	-0.20	-0.14	-0.16	14.06	55.09	0	0	Time
7/28/2018	07:00:00	10.68	10.99	10.81	-0.20	-0.14	-0.17	14.06	55.42	0	0	Time
7/28/2018	07:15:00	10.59	10.99	10.81	-0.19	-0.14	-0.17	14.06	55.80	0	0	Time
7/28/2018	07:30:00	10.58	11.11	10.87	-0.19	-0.14	-0.17	14.05	56.24	0	0	Time
7/28/2018	07:45:00	10.74	11.08	10.94	-0.21	-0.14	-0.17	14.03	56.73	0	0	Time
7/28/2018	08:00:00	10.81	11.12	10.98	-0.20	-0.14	-0.17	14.03	57.51	0	0	Time
7/28/2018	08:15:00	10.69	11.16	10.88	-0.21	-0.14	-0.17	14.02	58.31	0	0	Time
7/28/2018	08:30:00	10.80	11.16	10.99	-0.21	-0.14	-0.17	14.00	59.19	0	0	Time

* - Records have been modified
9/13/2018 10:38:51 PM

Audit Trail Report (Without Summary)

Report Name: MasterLink32 Audit Trail Report (Without Summary)

Report Date: 9/13/2018

Report Selections: 1 site, Last 150 Days

Site Name: South Lawrence Telemeter

Site Id: 13245134-13245134

Site Location: Lawrence

Date	Time	P1 Int Low	P1 Int High	P1 Int Average	P2 Int Low	P2 Int High	P2 Int Average	P3 Int Average	Case Temperature	Dig Inp 1 Alarm	---	Log Trigger
		in WC	in WC	in WC	PSIG	PSIG	PSIG	Volts	F	----	----	
7/28/2018	08:45:00	10.80	11.12	10.95	-0.21	-0.14	-0.17	13.98	60.19	0	0	Time
7/28/2018	09:00:00	10.75	11.07	10.92	-0.21	-0.14	-0.18	13.97	61.01	0	0	Time
7/28/2018	09:15:00	10.63	11.11	10.88	-0.22	-0.14	-0.18	13.95	61.83	0	0	Time
7/28/2018	09:30:00	10.56	11.01	10.80	-0.22	-0.14	-0.18	13.94	62.47	0	0	Time
7/28/2018	09:45:00	10.73	10.97	10.83	-0.23	-0.14	-0.18	13.94	63.16	0	0	Time
7/28/2018	10:00:00	10.71	11.04	10.84	-0.22	-0.14	-0.18	13.91	63.86	0	0	Time
7/28/2018	10:15:00	10.71	11.11	10.91	-0.21	-0.14	-0.18	13.91	64.38	0	0	Time
7/28/2018	10:30:00	10.79	10.99	10.88	-0.22	-0.14	-0.18	13.91	64.89	0	0	Time
7/28/2018	10:45:00	10.76	11.11	10.94	-0.22	-0.14	-0.18	13.88	65.43	0	0	Time
7/28/2018	11:00:00	10.68	11.06	10.90	-0.23	-0.14	-0.18	13.88	66.05	0	0	Time
7/28/2018	11:15:00	10.65	11.02	10.88	-0.23	-0.14	-0.18	13.88	66.44	0	0	Time
7/28/2018	11:30:00	10.64	11.08	10.89	-0.23	-0.15	-0.18	13.87	66.92	0	0	Time
7/28/2018	11:45:00	10.77	11.12	10.99	-0.22	-0.14	-0.18	13.85	67.41	0	0	Time
7/28/2018	12:00:00	10.76	11.20	10.98	-0.22	-0.15	-0.18	13.85	67.78	0	0	Time
7/28/2018	12:15:00	10.70	11.21	10.89	-0.24	-0.15	-0.18	13.85	68.07	0	0	Time
7/28/2018	12:30:00	10.71	11.12	10.97	-0.22	-0.15	-0.18	13.85	68.14	0	0	Time
7/28/2018	12:45:00	10.81	11.20	11.01	-0.23	-0.15	-0.18	13.85	68.12	0	0	Time
7/28/2018	13:00:00	10.87	11.13	10.99	-0.23	-0.15	-0.19	13.85	68.09	0	0	Time
7/28/2018	13:15:00	10.83	11.20	11.03	-0.23	-0.14	-0.18	13.85	67.91	0	0	Time
7/28/2018	13:30:00	10.84	11.20	11.05	-0.22	-0.15	-0.18	13.85	67.57	0	0	Time
7/28/2018	13:45:00	10.72	11.20	10.95	-0.23	-0.14	-0.18	13.85	67.33	0	0	Time
7/28/2018	14:00:00	10.76	11.13	10.98	-0.23	-0.14	-0.18	13.85	67.09	0	0	Time

* - Records have been modified
9/13/2018 10:38:51 PM

Audit Trail Report (Without Summary)

Report Name: MasterLink32 Audit Trail Report (Without Summary)

Report Date: 9/13/2018

Report Selections: 1 site, Last 150 Days

Site Name: South Lawrence Telemeter

Site Id: 13245134-13245134

Site Location: Lawrence

Date	Time	P1 Int Low	P1 Int High	P1 Int Average	P2 Int Low	P2 Int High	P2 Int Average	P3 Int Average	Case Temperature	Dig Inp 1 Alarm	---	Log Trigger
		in WC	in WC	in WC	PSIG	PSIG	PSIG	Volts	F	----	----	
7/28/2018	14:15:00	10.67	11.23	10.95	-0.23	-0.13	-0.18	13.85	66.80	0	0	Time
7/28/2018	14:30:00	10.78	11.14	11.00	-0.23	-0.14	-0.18	13.85	66.68	0	0	Time
7/28/2018	14:45:00	10.82	11.17	10.98	-0.23	-0.13	-0.18	13.86	66.55	0	0	Time
7/28/2018	15:00:00	10.81	11.06	10.93	-0.22	-0.14	-0.18	13.88	66.42	0	0	Time
7/28/2018	15:15:00	10.69	10.98	10.82	-0.21	-0.14	-0.18	13.88	66.22	0	0	Time
7/28/2018	15:30:00	10.57	10.94	10.79	-0.23	-0.14	-0.18	13.88	66.01	0	0	Time
7/28/2018	15:45:00	10.58	10.90	10.76	-0.21	-0.15	-0.18	13.88	65.74	0	0	Time
7/28/2018	16:00:00	10.53	10.94	10.78	-0.22	-0.14	-0.18	13.88	65.54	0	0	Time
7/28/2018	16:15:00	10.57	10.91	10.75	-0.22	-0.14	-0.18	13.88	65.22	0	0	Time
7/28/2018	16:30:00	10.42	10.82	10.65	-0.22	-0.14	-0.18	13.88	64.91	0	0	Time
7/28/2018	16:45:00	10.58	10.87	10.72	-0.21	-0.14	-0.18	13.88	64.70	0	0	Time
7/28/2018	17:00:00	10.54	10.83	10.70	-0.20	-0.14	-0.18	13.89	64.37	0	0	Time
7/28/2018	17:15:00	10.49	10.81	10.68	-0.22	-0.14	-0.18	13.91	64.09	0	0	Time
7/28/2018	17:30:00	10.57	10.87	10.73	-0.21	-0.14	-0.18	13.90	63.87	0	0	Time
7/28/2018	17:45:00	10.64	10.88	10.77	-0.22	-0.14	-0.18	13.91	63.70	0	0	Time
7/28/2018	18:00:00	10.53	10.87	10.71	-0.22	-0.14	-0.18	13.91	63.53	0	0	Time
7/28/2018	18:15:00	10.53	10.84	10.70	-0.20	-0.14	-0.18	13.91	63.35	0	0	Time
7/28/2018	18:30:00	10.55	10.89	10.76	-0.22	-0.14	-0.18	13.91	63.21	0	0	Time
7/28/2018	18:45:00	10.56	10.93	10.72	-0.21	-0.14	-0.18	13.91	63.18	0	0	Time
7/28/2018	19:00:00	10.56	11.00	10.76	-0.21	-0.14	-0.18	13.91	63.02	0	0	Time
7/28/2018	19:15:00	10.60	11.08	10.84	-0.21	-0.14	-0.18	13.91	63.00	0	0	Time
7/28/2018	19:30:00	10.76	11.01	10.90	-0.22	-0.14	-0.18	13.91	62.93	0	0	Time

* - Records have been modified
9/13/2018 10:38:51 PM

Audit Trail Report (Without Summary)

Report Name: MasterLink32 Audit Trail Report (Without Summary)

Report Date: 9/13/2018

Report Selections: 1 site, Last 150 Days

Site Name: South Lawrence Telemeter

Site Id: 13245134-13245134

Site Location: Lawrence

Date	Time	P1 Int Low	P1 Int High	P1 Int Average	P2 Int Low	P2 Int High	P2 Int Average	P3 Int Average	Case Temperature	Dig Inp 1 Alarm	---	Log Trigger
		in WC	in WC	in WC	PSIG	PSIG	PSIG	Volts	F	----	----	
7/28/2018	19:45:00	10.80	11.10	10.94	-0.22	-0.15	-0.18	13.91	62.87	0	0	Time
7/28/2018	20:00:00	10.80	11.17	10.99	-0.21	-0.14	-0.18	13.91	62.83	0	0	Time
7/28/2018	20:15:00	10.90	11.32	11.15	-0.21	-0.15	-0.18	13.90	62.83	0	0	Time
7/28/2018	20:30:00	10.96	11.33	11.17	-0.21	-0.14	-0.17	13.91	62.68	0	0	Time
7/28/2018	20:45:00	11.09	11.41	11.24	-0.22	-0.14	-0.18	13.94	62.68	0	0	Time
7/28/2018	21:00:00	10.96	11.37	11.20	-0.22	-0.14	-0.18	13.94	62.56	0	0	Time
7/28/2018	21:15:00	11.14	11.45	11.32	-0.22	-0.14	-0.18	13.94	62.52	0	0	Time
7/28/2018	21:30:00	11.21	11.57	11.38	-0.21	-0.15	-0.18	13.94	62.50	0	0	Time
7/28/2018	21:45:00	11.13	11.53	11.38	-0.21	-0.14	-0.18	13.94	62.52	0	0	Time
7/28/2018	22:00:00	11.17	11.58	11.38	-0.21	-0.14	-0.18	13.94	62.52	0	0	Time
7/28/2018	22:15:00	11.26	11.67	11.51	-0.21	-0.14	-0.18	13.94	62.51	0	0	Time
7/28/2018	22:30:00	11.31	11.66	11.51	-0.22	-0.14	-0.17	13.94	62.51	0	0	Time
7/28/2018	22:45:00	11.25	11.69	11.47	-0.21	-0.14	-0.18	13.94	62.54	0	0	Time
7/28/2018	23:00:00	11.37	11.73	11.56	-0.23	-0.14	-0.18	13.94	62.57	0	0	Time
7/28/2018	23:15:00	11.41	11.73	11.58	-0.23	-0.14	-0.18	13.94	62.68	0	0	Time
7/28/2018	23:30:00	11.50	11.89	11.70	-0.22	-0.14	-0.18	13.94	62.68	0	0	Time
7/28/2018	23:45:00	11.41	11.86	11.62	-0.22	-0.14	-0.18	13.94	62.70	0	0	Time
7/29/2018	00:00:00	11.33	11.75	11.52	-0.24	-0.15	-0.18	13.94	62.73	0	0	Time
7/29/2018	00:15:00	11.29	11.81	11.55	-0.24	-0.14	-0.18	13.94	62.84	0	0	Time
7/29/2018	00:30:00	11.40	11.89	11.68	-0.22	-0.14	-0.18	13.91	62.86	0	0	Time
7/29/2018	00:45:00	11.49	11.82	11.61	-0.21	-0.14	-0.18	13.91	62.93	0	0	Time
7/29/2018	01:00:00	11.44	11.89	11.62	-0.21	-0.14	-0.18	13.91	63.02	0	0	Time

* - Records have been modified
9/13/2018 10:38:51 PM

Audit Trail Report (Without Summary)

Report Name: MasterLink32 Audit Trail Report (Without Summary)

Report Date: 9/13/2018

Report Selections: 1 site, Last 150 Days

Site Name: South Lawrence Telemeter

Site Id: 13245134-13245134

Site Location: Lawrence

Date	Time	P1 Int Low	P1 Int High	P1 Int Average	P2 Int Low	P2 Int High	P2 Int Average	P3 Int Average	Case Temperature	Dig Inp 1 Alarm	---	Log Trigger
		in WC	in WC	in WC	PSIG	PSIG	PSIG	Volts	F	----	----	
7/29/2018	01:15:00	11.44	11.74	11.58	-0.21	-0.14	-0.18	13.91	63.03	0	0	Time
7/29/2018	01:30:00	11.40	11.90	11.64	-0.21	-0.14	-0.18	13.91	63.19	0	0	Time
7/29/2018	01:45:00	11.47	11.76	11.61	-0.22	-0.14	-0.18	13.91	63.18	0	0	Time
7/29/2018	02:00:00	11.31	11.67	11.51	-0.22	-0.14	-0.18	13.91	63.21	0	0	Time
7/29/2018	02:15:00	11.36	11.80	11.55	-0.22	-0.14	-0.18	13.91	63.34	0	0	Time
7/29/2018	02:30:00	11.36	11.79	11.56	-0.21	-0.14	-0.18	13.91	63.35	0	0	Time
7/29/2018	02:45:00	11.20	11.55	11.37	-0.22	-0.14	-0.18	13.91	63.41	0	0	Time
7/29/2018	03:00:00	11.13	11.56	11.36	-0.21	-0.14	-0.18	13.91	63.51	0	0	Time
7/29/2018	03:15:00	11.24	11.49	11.37	-0.21	-0.14	-0.18	13.91	63.52	0	0	Time
7/29/2018	03:30:00	11.11	11.38	11.25	-0.21	-0.14	-0.18	13.91	63.60	0	0	Time
7/29/2018	03:45:00	10.95	11.24	11.14	-0.21	-0.14	-0.18	13.91	63.70	0	0	Time
7/29/2018	04:00:00	10.87	11.36	11.07	-0.22	-0.15	-0.18	13.91	63.71	0	0	Time
7/29/2018	04:15:00	10.79	11.21	10.95	-0.22	-0.14	-0.18	13.91	63.79	0	0	Time
7/29/2018	04:30:00	10.71	11.15	10.90	-0.23	-0.14	-0.18	13.91	63.87	0	0	Time
7/29/2018	04:45:00	10.59	11.02	10.76	-0.22	-0.14	-0.18	13.91	63.90	0	0	Time
7/29/2018	05:00:00	10.47	10.88	10.66	-0.22	-0.14	-0.18	13.91	64.03	0	0	Time
7/29/2018	05:15:00	10.52	10.91	10.70	-0.22	-0.15	-0.18	13.91	64.05	0	0	Time
7/29/2018	05:30:00	10.63	10.95	10.81	-0.23	-0.15	-0.18	13.91	64.19	0	0	Time
7/29/2018	05:45:00	10.55	10.98	10.78	-0.21	-0.14	-0.18	13.91	64.21	0	0	Time
7/29/2018	06:00:00	10.62	10.92	10.81	-0.23	-0.14	-0.18	13.91	64.27	0	0	Time
7/29/2018	06:15:00	10.76	11.08	10.94	-0.22	-0.14	-0.18	13.91	64.35	0	0	Time
7/29/2018	06:30:00	10.68	11.11	10.88	-0.22	-0.15	-0.18	13.91	64.46	0	0	Time

* - Records have been modified
9/13/2018 10:38:51 PM

Audit Trail Report (Without Summary)

Report Name: MasterLink32 Audit Trail Report (Without Summary)

Report Date: 9/13/2018

Report Selections: 1 site, Last 150 Days

Site Name: South Lawrence Telemeter

Site Id: 13245134-13245134

Site Location: Lawrence

Date	Time	P1 Int Low	P1 Int High	P1 Int Average	P2 Int Low	P2 Int High	P2 Int Average	P3 Int Average	Case Temperature	Dig Inp 1 Alarm	---	Log Trigger
		in WC	in WC	in WC	PSIG	PSIG	PSIG	Volts	F	----	----	
7/29/2018	06:45:00	10.70	11.22	10.97	-0.23	-0.14	-0.18	13.91	64.52	0	0	Time
7/29/2018	07:00:00	10.63	11.23	10.93	-0.23	-0.14	-0.18	13.91	64.71	0	0	Time
7/29/2018	07:15:00	10.69	11.07	10.92	-0.22	-0.15	-0.18	13.90	64.80	0	0	Time
7/29/2018	07:30:00	10.73	11.12	10.91	-0.23	-0.13	-0.18	13.88	65.06	0	0	Time
7/29/2018	07:45:00	10.71	11.23	11.00	-0.23	-0.14	-0.18	13.88	65.23	0	0	Time
7/29/2018	08:00:00	10.67	11.14	10.94	-0.23	-0.13	-0.18	13.88	65.53	0	0	Time
7/29/2018	08:15:00	10.69	11.18	10.92	-0.22	-0.14	-0.18	13.88	65.78	0	0	Time
7/29/2018	08:30:00	10.77	11.13	10.92	-0.23	-0.14	-0.18	13.88	66.11	0	0	Time
7/29/2018	08:45:00	10.62	10.93	10.83	-0.23	-0.14	-0.18	13.88	66.40	0	0	Time
7/29/2018	09:00:00	10.61	11.05	10.83	-0.23	-0.14	-0.19	13.88	66.75	0	0	Time
7/29/2018	09:15:00	10.64	11.00	10.84	-0.23	-0.14	-0.18	13.85	67.02	0	0	Time
7/29/2018	09:30:00	10.64	10.97	10.84	-0.23	-0.15	-0.19	13.85	67.41	0	0	Time
7/29/2018	09:45:00	10.63	10.92	10.78	-0.22	-0.14	-0.19	13.85	67.93	0	0	Time
7/29/2018	10:00:00	10.67	10.93	10.82	-0.23	-0.14	-0.18	13.85	68.43	0	0	Time
7/29/2018	10:15:00	10.67	10.99	10.83	-0.22	-0.15	-0.19	13.82	69.12	0	0	Time
7/29/2018	10:30:00	10.70	11.03	10.89	-0.23	-0.14	-0.19	13.82	69.65	0	0	Time
7/29/2018	10:45:00	10.73	11.18	10.94	-0.23	-0.15	-0.19	13.82	70.31	0	0	Time
7/29/2018	11:00:00	10.78	11.14	10.96	-0.22	-0.14	-0.19	13.80	70.98	0	0	Time
7/29/2018	11:15:00	10.86	11.09	10.99	-0.23	-0.14	-0.19	13.79	71.73	0	0	Time
7/29/2018	11:30:00	10.84	11.14	11.00	-0.22	-0.15	-0.19	13.77	72.44	0	0	Time
7/29/2018	11:45:00	10.79	11.09	10.94	-0.23	-0.15	-0.19	13.76	72.97	0	0	Time
7/29/2018	12:00:00	10.87	11.19	11.01	-0.24	-0.15	-0.19	13.76	73.35	0	0	Time

* - Records have been modified
9/13/2018 10:38:51 PM

Audit Trail Report (Without Summary)

Report Name: MasterLink32 Audit Trail Report (Without Summary)

Report Date: 9/13/2018

Report Selections: 1 site, Last 150 Days

Site Name: South Lawrence Telemeter

Site Id: 13245134-13245134

Site Location: Lawrence

Date	Time	P1 Int Low	P1 Int High	P1 Int Average	P2 Int Low	P2 Int High	P2 Int Average	P3 Int Average	Case Temperature	Dig Inp 1 Alarm	---	Log Trigger
		in WC	in WC	in WC	PSIG	PSIG	PSIG	Volts	F	----	----	
7/29/2018	12:15:00	10.86	11.21	11.06	-0.23	-0.15	-0.19	13.76	73.66	0	0	Time
7/29/2018	12:30:00	10.71	11.16	10.96	-0.22	-0.15	-0.19	13.73	74.02	0	0	Time
7/29/2018	12:45:00	10.94	11.30	11.12	-0.25	-0.15	-0.19	13.73	74.47	0	0	Time
7/29/2018	13:00:00	10.76	11.22	11.03	-0.24	-0.15	-0.19	13.73	75.01	0	0	Time
7/29/2018	13:15:00	10.86	11.22	11.07	-0.23	-0.15	-0.19	13.73	75.47	0	0	Time
7/29/2018	13:30:00	10.80	11.26	11.03	-0.24	-0.15	-0.19	13.70	76.17	0	0	Time
7/29/2018	13:45:00	10.88	11.20	11.05	-0.24	-0.15	-0.19	13.70	76.75	0	0	Time
7/29/2018	14:00:00	10.99	11.28	11.16	-0.26	-0.15	-0.19	13.70	77.48	0	0	Time
7/29/2018	14:15:00	10.83	11.23	11.01	-0.25	-0.15	-0.19	13.68	77.88	0	0	Time
7/29/2018	14:30:00	10.82	11.26	11.02	-0.26	-0.15	-0.19	13.67	78.32	0	0	Time
7/29/2018	14:45:00	10.73	11.06	10.92	-0.26	-0.15	-0.19	13.67	79.31	0	0	Time
7/29/2018	15:00:00	10.65	11.05	10.86	-0.26	-0.15	-0.20	13.65	80.77	0	0	Time
7/29/2018	15:15:00	10.67	11.07	10.93	-0.25	-0.15	-0.20	13.61	82.11	0	0	Time
7/29/2018	15:30:00	10.70	11.07	10.87	-0.24	-0.16	-0.20	13.61	82.47	0	0	Time
7/29/2018	15:45:00	10.62	10.99	10.84	-0.24	-0.15	-0.20	13.60	82.10	0	0	Time
7/29/2018	16:00:00	10.51	11.01	10.77	-0.25	-0.15	-0.20	13.61	81.58	0	0	Time
7/29/2018	16:15:00	10.58	10.85	10.70	-0.25	-0.15	-0.20	13.60	81.14	0	0	Time
7/29/2018	16:30:00	10.55	10.89	10.77	-0.25	-0.15	-0.20	13.60	80.61	0	0	Time
7/29/2018	16:45:00	10.55	10.92	10.73	-0.26	-0.14	-0.19	13.62	80.17	0	0	Time
7/29/2018	17:00:00	10.51	10.88	10.71	-0.26	-0.15	-0.19	13.64	79.57	0	0	Time
7/29/2018	17:15:00	10.61	10.89	10.75	-0.26	-0.15	-0.19	13.64	78.93	0	0	Time
7/29/2018	17:30:00	10.49	10.86	10.70	-0.25	-0.15	-0.19	13.67	78.41	0	0	Time

* - Records have been modified
9/13/2018 10:38:51 PM

Audit Trail Report (Without Summary)

Report Name: MasterLink32 Audit Trail Report (Without Summary)

Report Date: 9/13/2018

Report Selections: 1 site, Last 150 Days

Site Name: South Lawrence Telemeter

Site Id: 13245134-13245134

Site Location: Lawrence

Date	Time	P1 Int Low	P1 Int High	P1 Int Average	P2 Int Low	P2 Int High	P2 Int Average	P3 Int Average	Case Temperature	Dig Inp 1 Alarm	---	Log Trigger
		in WC	in WC	in WC	PSIG	PSIG	PSIG	Volts	F	----	----	
7/29/2018	17:45:00	10.58	10.90	10.77	-0.25	-0.15	-0.20	13.67	78.03	0	0	Time
7/29/2018	18:00:00	10.58	10.91	10.77	-0.24	-0.14	-0.19	13.67	77.51	0	0	Time
7/29/2018	18:15:00	10.62	10.91	10.77	-0.23	-0.15	-0.19	13.67	77.11	0	0	Time
7/29/2018	18:30:00	10.55	10.93	10.78	-0.24	-0.15	-0.19	13.69	76.74	0	0	Time
7/29/2018	18:45:00	10.63	10.99	10.80	-0.23	-0.15	-0.19	13.70	76.39	0	0	Time
7/29/2018	19:00:00	10.68	11.04	10.85	-0.24	-0.15	-0.19	13.70	76.13	0	0	Time
7/29/2018	19:15:00	10.65	11.01	10.85	-0.23	-0.15	-0.19	13.70	75.83	0	0	Time
7/29/2018	19:30:00	10.88	11.13	11.00	-0.23	-0.15	-0.19	13.70	75.64	0	0	Time
7/29/2018	19:45:00	10.85	11.21	11.04	-0.23	-0.15	-0.19	13.70	75.47	0	0	Time
7/29/2018	20:00:00	10.77	11.26	11.08	-0.23	-0.15	-0.19	13.70	75.29	0	0	Time
7/29/2018	20:15:00	10.89	11.24	11.09	-0.22	-0.14	-0.19	13.73	75.11	0	0	Time
7/29/2018	20:30:00	11.01	11.38	11.21	-0.22	-0.15	-0.19	13.73	74.88	0	0	Time
7/29/2018	20:45:00	11.08	11.35	11.27	-0.25	-0.15	-0.19	13.73	74.67	0	0	Time
7/29/2018	21:00:00	11.02	11.34	11.18	-0.23	-0.14	-0.19	13.73	74.41	0	0	Time
7/29/2018	21:15:00	11.10	11.50	11.36	-0.24	-0.15	-0.19	13.73	74.21	0	0	Time
7/29/2018	21:30:00	11.31	11.59	11.42	-0.23	-0.15	-0.19	13.73	73.85	0	0	Time
7/29/2018	21:45:00	11.30	11.67	11.45	-0.24	-0.14	-0.19	13.73	73.67	0	0	Time
7/29/2018	22:00:00	11.15	11.60	11.40	-0.22	-0.15	-0.19	13.73	73.33	0	0	Time
7/29/2018	22:15:00	11.19	11.71	11.45	-0.23	-0.15	-0.19	13.75	73.15	0	0	Time
7/29/2018	22:30:00	11.40	11.75	11.59	-0.24	-0.15	-0.19	13.76	72.97	0	0	Time
7/29/2018	22:45:00	11.52	11.80	11.66	-0.23	-0.15	-0.19	13.76	72.71	0	0	Time
7/29/2018	23:00:00	11.33	11.72	11.58	-0.24	-0.14	-0.19	13.76	72.51	0	0	Time

* - Records have been modified
9/13/2018 10:38:51 PM

Audit Trail Report (Without Summary)

Report Name: MasterLink32 Audit Trail Report (Without Summary)

Report Date: 9/13/2018

Report Selections: 1 site, Last 150 Days

Site Name: South Lawrence Telemeter

Site Id: 13245134-13245134

Site Location: Lawrence

Date	Time	P1 Int Low	P1 Int High	P1 Int Average	P2 Int Low	P2 Int High	P2 Int Average	P3 Int Average	Case Temperature	Dig Inp 1 Alarm	---	Log Trigger
		in WC	in WC	in WC	PSIG	PSIG	PSIG	Volts	F	----	----	
7/29/2018	23:15:00	11.39	11.81	11.63	-0.23	-0.15	-0.19	13.76	72.36	0	0	Time
7/29/2018	23:30:00	11.44	11.84	11.64	-0.25	-0.15	-0.19	13.76	72.17	0	0	Time
7/29/2018	23:45:00	11.51	11.85	11.65	-0.24	-0.15	-0.19	13.76	71.97	0	0	Time
7/30/2018	00:00:00	11.48	11.79	11.64	-0.24	-0.15	-0.19	13.76	71.74	0	0	Time
7/30/2018	00:15:00	11.52	11.78	11.66	-0.24	-0.15	-0.19	13.76	71.62	0	0	Time
7/30/2018	00:30:00	11.53	11.86	11.73	-0.23	-0.15	-0.19	13.76	71.55	0	0	Time
7/30/2018	00:45:00	11.33	11.81	11.61	-0.24	-0.15	-0.19	13.78	71.38	0	0	Time
7/30/2018	01:00:00	11.53	11.90	11.77	-0.23	-0.14	-0.19	13.79	71.39	0	0	Time
7/30/2018	01:15:00	11.29	11.85	11.59	-0.23	-0.15	-0.19	13.79	71.22	0	0	Time
7/30/2018	01:30:00	11.19	11.81	11.63	-0.24	-0.15	-0.19	13.79	71.19	0	0	Time
7/30/2018	01:45:00	11.53	11.85	11.69	-0.24	-0.15	-0.19	13.79	71.06	0	0	Time
7/30/2018	02:00:00	11.29	11.87	11.58	-0.25	-0.15	-0.19	13.79	71.05	0	0	Time
7/30/2018	02:15:00	11.45	11.86	11.65	-0.23	-0.15	-0.19	13.79	71.02	0	0	Time
7/30/2018	02:30:00	11.50	11.69	11.60	-0.23	-0.15	-0.19	13.79	70.96	0	0	Time
7/30/2018	02:45:00	11.37	11.70	11.58	-0.23	-0.15	-0.19	13.79	70.87	0	0	Time
7/30/2018	03:00:00	11.33	11.73	11.51	-0.22	-0.15	-0.19	13.79	70.86	0	0	Time
7/30/2018	03:15:00	11.21	11.54	11.42	-0.22	-0.14	-0.19	13.79	70.85	0	0	Time
7/30/2018	03:30:00	11.13	11.45	11.29	-0.23	-0.15	-0.19	13.79	70.71	0	0	Time
7/30/2018	03:45:00	10.97	11.34	11.19	-0.23	-0.15	-0.19	13.79	70.70	0	0	Time
7/30/2018	04:00:00	10.89	11.30	11.10	-0.23	-0.15	-0.19	13.79	70.61	0	0	Time
7/30/2018	04:15:00	10.93	11.18	11.06	-0.23	-0.15	-0.19	13.79	70.53	0	0	Time
7/30/2018	04:30:00	10.69	11.14	10.91	-0.23	-0.15	-0.19	13.79	70.51	0	0	Time

* - Records have been modified
9/13/2018 10:38:51 PM

Audit Trail Report (Without Summary)

Report Name: MasterLink32 Audit Trail Report (Without Summary)

Report Date: 9/13/2018

Report Selections: 1 site, Last 150 Days

Site Name: South Lawrence Telemeter

Site Id: 13245134-13245134

Site Location: Lawrence

Date	Time	P1 Int Low	P1 Int High	P1 Int Average	P2 Int Low	P2 Int High	P2 Int Average	P3 Int Average	Case Temperature	Dig Inp 1 Alarm	---	Log Trigger
		in WC	in WC	in WC	PSIG	PSIG	PSIG	Volts	F	----	----	
7/30/2018	04:45:00	10.61	10.97	10.75	-0.23	-0.14	-0.19	13.79	70.46	0	0	Time
7/30/2018	05:00:00	10.46	10.82	10.66	-0.22	-0.15	-0.19	13.79	70.35	0	0	Time
7/30/2018	05:15:00	10.49	10.94	10.74	-0.24	-0.15	-0.19	13.79	70.34	0	0	Time
7/30/2018	05:30:00	10.43	10.90	10.70	-0.22	-0.15	-0.19	13.82	70.35	0	0	Time
7/30/2018	05:45:00	10.49	10.93	10.72	-0.23	-0.15	-0.19	13.82	70.28	0	0	Time
7/30/2018	06:00:00	10.61	10.97	10.81	-0.22	-0.15	-0.19	13.82	70.21	0	0	Time
7/30/2018	06:15:00	10.76	11.06	10.93	-0.23	-0.15	-0.19	13.82	70.19	0	0	Time
7/30/2018	06:30:00	10.71	11.14	10.94	-0.23	-0.15	-0.19	13.82	70.17	0	0	Time
7/30/2018	06:45:00	10.82	11.21	10.99	-0.24	-0.15	-0.19	13.82	70.16	0	0	Time
7/30/2018	07:00:00	10.82	11.26	11.05	-0.24	-0.15	-0.19	13.82	70.17	0	0	Time
7/30/2018	07:15:00	10.77	11.26	11.04	-0.23	-0.15	-0.19	13.82	70.17	0	0	Time
7/30/2018	07:30:00	10.85	11.22	11.02	-0.23	-0.15	-0.19	13.82	70.17	0	0	Time
7/30/2018	07:45:00	10.76	11.10	10.93	-0.24	-0.15	-0.19	13.82	70.18	0	0	Time
7/30/2018	08:00:00	10.74	11.14	10.97	-0.23	-0.15	-0.19	13.82	70.18	0	0	Time
7/30/2018	08:15:00	10.77	11.18	11.00	-0.22	-0.15	-0.19	13.82	70.17	0	0	Time
7/30/2018	08:30:00	10.70	11.17	10.93	-0.23	-0.15	-0.19	13.82	70.16	0	0	Time
7/30/2018	08:45:00	10.70	11.17	10.95	-0.24	-0.15	-0.19	13.82	70.04	0	0	Time
7/30/2018	09:00:00	10.74	11.14	10.89	-0.23	-0.15	-0.19	13.82	69.99	0	0	Time
7/30/2018	09:15:00	10.74	11.12	10.94	-0.24	-0.15	-0.19	13.82	70.00	0	0	Time
7/30/2018	09:30:00	10.69	11.10	10.85	-0.23	-0.15	-0.19	13.82	70.01	0	0	Time
7/30/2018	09:45:00	10.53	11.06	10.78	-0.23	-0.15	-0.19	13.82	70.17	0	0	Time
7/30/2018	10:00:00	10.66	11.06	10.91	-0.24	-0.15	-0.19	13.82	70.33	0	0	Time

* - Records have been modified
9/13/2018 10:38:51 PM

Audit Trail Report (Without Summary)

Report Name: MasterLink32 Audit Trail Report (Without Summary)

Report Date: 9/13/2018

Report Selections: 1 site, Last 150 Days

Site Name: South Lawrence Telemeter

Site Id: 13245134-13245134

Site Location: Lawrence

Date	Time	P1 Int Low	P1 Int High	P1 Int Average	P2 Int Low	P2 Int High	P2 Int Average	P3 Int Average	Case Temperature	Dig Inp 1 Alarm	---	Log Trigger
		in WC	in WC	in WC	PSIG	PSIG	PSIG	Volts	F	----	----	
7/30/2018	10:15:00	10.65	11.10	10.85	-0.24	-0.15	-0.19	13.82	70.34	0	0	Time
7/30/2018	10:30:00	10.77	11.10	10.91	-0.24	-0.15	-0.19	13.81	70.41	0	0	Time
7/30/2018	10:45:00	10.65	11.06	10.85	-0.22	-0.15	-0.19	13.79	70.39	0	0	Time
7/30/2018	11:00:00	10.65	10.98	10.79	-0.23	-0.15	-0.19	13.79	70.34	0	0	Time
7/30/2018	11:15:00	10.58	11.00	10.81	-0.22	-0.15	-0.19	13.82	70.33	0	0	Time
7/30/2018	11:30:00	10.69	11.10	10.92	-0.23	-0.15	-0.19	13.82	70.27	0	0	Time
7/30/2018	11:45:00	10.77	11.10	10.95	-0.23	-0.15	-0.19	13.82	70.31	0	0	Time
7/30/2018	12:00:00	10.61	11.09	10.90	-0.24	-0.15	-0.19	13.82	70.22	0	0	Time
7/30/2018	12:15:00	10.65	11.10	10.92	-0.22	-0.15	-0.19	13.82	70.19	0	0	Time
7/30/2018	12:30:00	10.86	11.21	11.04	-0.24	-0.15	-0.19	13.82	70.18	0	0	Time
7/30/2018	12:45:00	10.80	11.20	11.03	-0.23	-0.15	-0.19	13.82	70.06	0	0	Time
7/30/2018	13:00:00	10.83	11.17	10.97	-0.24	-0.15	-0.19	13.82	69.85	0	0	Time
7/30/2018	13:15:00	10.90	11.22	11.09	-0.24	-0.14	-0.19	13.82	69.66	0	0	Time
7/30/2018	13:30:00	10.87	11.30	11.06	-0.23	-0.15	-0.19	13.82	69.48	0	0	Time
7/30/2018	13:45:00	10.84	11.23	11.03	-0.25	-0.14	-0.19	13.82	69.31	0	0	Time
7/30/2018	14:00:00	10.75	11.08	10.93	-0.23	-0.15	-0.19	13.82	69.22	0	0	Time
7/30/2018	14:15:00	10.75	11.15	10.96	-0.23	-0.15	-0.19	13.82	69.14	0	0	Time
7/30/2018	14:30:00	10.72	11.14	10.96	-0.24	-0.15	-0.19	13.82	69.04	0	0	Time
7/30/2018	14:45:00	10.82	11.15	10.94	-0.24	-0.14	-0.19	13.82	69.04	0	0	Time
7/30/2018	15:00:00	10.62	11.00	10.82	-0.24	-0.14	-0.19	13.82	69.17	0	0	Time
7/30/2018	15:15:00	10.66	10.95	10.78	-0.22	-0.15	-0.19	13.82	69.40	0	0	Time
7/30/2018	15:30:00	10.57	10.88	10.77	-0.23	-0.15	-0.19	13.82	69.64	0	0	Time

* - Records have been modified
9/13/2018 10:38:51 PM

Audit Trail Report (Without Summary)

Report Name: MasterLink32 Audit Trail Report (Without Summary)

Report Date: 9/13/2018

Report Selections: 1 site, Last 150 Days

Site Name: South Lawrence Telemeter

Site Id: 13245134-13245134

Site Location: Lawrence

Date	Time	P1 Int Low	P1 Int High	P1 Int Average	P2 Int Low	P2 Int High	P2 Int Average	P3 Int Average	Case Temperature	Dig Inp 1 Alarm	---	Log Trigger
		in WC	in WC	in WC	PSIG	PSIG	PSIG	Volts	F	----	----	
7/30/2018	15:45:00	10.61	10.94	10.78	-0.22	-0.15	-0.19	13.82	69.84	0	0	Time
7/30/2018	16:00:00	10.54	10.97	10.74	-0.24	-0.15	-0.19	13.82	70.00	0	0	Time
7/30/2018	16:15:00	10.58	10.94	10.72	-0.23	-0.15	-0.19	13.82	70.15	0	0	Time
7/30/2018	16:30:00	10.60	10.85	10.73	-0.23	-0.15	-0.19	13.82	70.24	0	0	Time
7/30/2018	16:45:00	10.45	10.81	10.67	-0.23	-0.15	-0.19	13.82	70.29	0	0	Time
7/30/2018	17:00:00	10.53	10.89	10.74	-0.23	-0.15	-0.19	13.82	70.18	0	0	Time
7/30/2018	17:15:00	10.73	10.98	10.83	-0.23	-0.15	-0.19	13.82	70.18	0	0	Time
7/30/2018	17:30:00	10.57	10.90	10.77	-0.25	-0.15	-0.19	13.82	70.05	0	0	Time
7/30/2018	17:45:00	10.53	10.82	10.69	-0.23	-0.15	-0.19	13.82	69.88	0	0	Time
7/30/2018	18:00:00	10.58	10.87	10.75	-0.22	-0.14	-0.19	13.82	69.65	0	0	Time
7/30/2018	18:15:00	10.54	10.82	10.66	-0.22	-0.14	-0.19	13.82	69.48	0	0	Time
7/30/2018	18:30:00	10.56	10.83	10.69	-0.23	-0.14	-0.19	13.82	69.31	0	0	Time
7/30/2018	18:45:00	10.58	10.95	10.80	-0.23	-0.15	-0.19	13.82	69.12	0	0	Time
7/30/2018	19:00:00	10.54	10.99	10.79	-0.22	-0.15	-0.19	13.82	68.97	0	0	Time
7/30/2018	19:15:00	10.63	11.07	10.87	-0.24	-0.15	-0.19	13.82	68.81	0	0	Time
7/30/2018	19:30:00	10.71	11.04	10.91	-0.25	-0.14	-0.19	13.82	68.68	0	0	Time
7/30/2018	19:45:00	10.71	11.08	10.92	-0.23	-0.15	-0.19	13.82	68.56	0	0	Time
7/30/2018	20:00:00	10.87	11.16	11.02	-0.23	-0.15	-0.19	13.82	68.43	0	0	Time
7/30/2018	20:15:00	10.91	11.25	11.08	-0.23	-0.15	-0.19	13.82	68.29	0	0	Time
7/30/2018	20:30:00	11.02	11.40	11.21	-0.23	-0.15	-0.19	13.85	68.27	0	0	Time
7/30/2018	20:45:00	11.03	11.40	11.22	-0.22	-0.14	-0.19	13.85	68.09	0	0	Time
7/30/2018	21:00:00	10.91	11.40	11.19	-0.24	-0.15	-0.19	13.85	68.10	0	0	Time

* - Records have been modified
9/13/2018 10:38:51 PM

Audit Trail Report (Without Summary)

Report Name: MasterLink32 Audit Trail Report (Without Summary)

Report Date: 9/13/2018

Report Selections: 1 site, Last 150 Days

Site Name: South Lawrence Telemeter

Site Id: 13245134-13245134

Site Location: Lawrence

Date	Time	P1 Int Low	P1 Int High	P1 Int Average	P2 Int Low	P2 Int High	P2 Int Average	P3 Int Average	Case Temperature	Dig Inp 1 Alarm	---	Log Trigger
		in WC	in WC	in WC	PSIG	PSIG	PSIG	Volts	F	----	----	
7/30/2018	21:15:00	10.91	11.52	11.32	-0.24	-0.15	-0.19	13.85	67.92	0	0	Time
7/30/2018	21:30:00	11.36	11.56	11.44	-0.22	-0.14	-0.19	13.85	67.87	0	0	Time
7/30/2018	21:45:00	11.04	11.43	11.26	-0.24	-0.14	-0.19	13.85	67.78	0	0	Time
7/30/2018	22:00:00	11.33	11.69	11.51	-0.23	-0.15	-0.19	13.85	67.76	0	0	Time
7/30/2018	22:15:00	11.28	11.61	11.44	-0.23	-0.15	-0.19	13.85	67.75	0	0	Time
7/30/2018	22:30:00	11.40	11.60	11.50	-0.24	-0.15	-0.19	13.85	67.76	0	0	Time
7/30/2018	22:45:00	11.36	11.73	11.53	-0.23	-0.14	-0.19	13.85	67.66	0	0	Time
7/30/2018	23:00:00	11.44	11.89	11.70	-0.23	-0.15	-0.19	13.85	67.65	0	0	Time
7/30/2018	23:15:00	11.40	11.81	11.57	-0.23	-0.14	-0.19	13.85	67.62	0	0	Time
7/30/2018	23:30:00	11.32	11.65	11.50	-0.23	-0.15	-0.19	13.85	67.59	0	0	Time
7/30/2018	23:45:00	11.36	11.77	11.58	-0.24	-0.14	-0.18	13.85	67.59	0	0	Time
7/31/2018	00:00:00	11.56	11.73	11.65	-0.24	-0.15	-0.19	13.85	67.59	0	0	Time
7/31/2018	00:15:00	11.53	11.82	11.66	-0.23	-0.15	-0.19	13.85	67.58	0	0	Time
7/31/2018	00:30:00	11.52	11.93	11.68	-0.24	-0.14	-0.19	13.85	67.59	0	0	Time
7/31/2018	00:45:00	11.53	11.90	11.71	-0.24	-0.15	-0.19	13.85	67.59	0	0	Time
7/31/2018	01:00:00	11.45	11.79	11.62	-0.24	-0.15	-0.19	13.85	67.58	0	0	Time
7/31/2018	01:15:00	11.40	11.83	11.66	-0.23	-0.15	-0.19	13.85	67.58	0	0	Time
7/31/2018	01:30:00	11.48	11.90	11.68	-0.24	-0.14	-0.19	13.85	67.44	0	0	Time
7/31/2018	01:45:00	11.36	11.81	11.62	-0.24	-0.15	-0.19	13.85	67.38	0	0	Time
7/31/2018	02:00:00	11.36	11.62	11.48	-0.23	-0.15	-0.19	13.85	67.28	0	0	Time
7/31/2018	02:15:00	11.41	11.76	11.58	-0.24	-0.14	-0.19	13.85	67.24	0	0	Time
7/31/2018	02:30:00	11.45	11.82	11.64	-0.23	-0.15	-0.19	13.85	67.11	0	0	Time

* - Records have been modified
9/13/2018 10:38:51 PM

Audit Trail Report (Without Summary)

Report Name: MasterLink32 Audit Trail Report (Without Summary)

Report Date: 9/13/2018

Report Selections: 1 site, Last 150 Days

Site Name: South Lawrence Telemeter

Site Id: 13245134-13245134

Site Location: Lawrence

Date	Time	P1 Int Low	P1 Int High	P1 Int Average	P2 Int Low	P2 Int High	P2 Int Average	P3 Int Average	Case Temperature	Dig Inp 1 Alarm	---	Log Trigger
		in WC	in WC	in WC	PSIG	PSIG	PSIG	Volts	F	----	----	
7/31/2018	02:45:00	11.36	11.73	11.53	-0.23	-0.14	-0.19	13.85	67.06	0	0	Time
7/31/2018	03:00:00	11.21	11.63	11.43	-0.23	-0.14	-0.19	13.85	67.09	0	0	Time
7/31/2018	03:15:00	11.22	11.54	11.38	-0.23	-0.14	-0.19	13.85	66.98	0	0	Time
7/31/2018	03:30:00	11.13	11.42	11.28	-0.24	-0.15	-0.19	13.85	66.92	0	0	Time
7/31/2018	03:45:00	10.96	11.34	11.19	-0.23	-0.15	-0.19	13.85	66.92	0	0	Time
7/31/2018	04:00:00	10.88	11.25	11.11	-0.24	-0.14	-0.19	13.85	66.84	0	0	Time
7/31/2018	04:15:00	10.77	11.06	10.95	-0.23	-0.14	-0.19	13.85	66.73	0	0	Time
7/31/2018	04:30:00	10.73	11.05	10.89	-0.23	-0.14	-0.19	13.85	66.62	0	0	Time
7/31/2018	04:45:00	10.52	10.95	10.74	-0.23	-0.14	-0.18	13.84	66.57	0	0	Time
7/31/2018	05:00:00	10.49	10.93	10.73	-0.22	-0.15	-0.19	13.87	66.44	0	0	Time
7/31/2018	05:15:00	10.51	10.81	10.69	-0.23	-0.14	-0.18	13.88	66.42	0	0	Time
7/31/2018	05:30:00	10.55	10.82	10.69	-0.23	-0.15	-0.19	13.88	66.42	0	0	Time
7/31/2018	05:45:00	10.48	10.85	10.66	-0.23	-0.14	-0.19	13.88	66.42	0	0	Time
7/31/2018	06:00:00	10.57	10.94	10.83	-0.23	-0.15	-0.18	13.88	66.42	0	0	Time
7/31/2018	06:15:00	10.69	10.98	10.84	-0.23	-0.13	-0.18	13.88	66.58	0	0	Time
7/31/2018	06:30:00	10.79	11.04	10.91	-0.23	-0.14	-0.19	13.86	66.76	0	0	Time
7/31/2018	06:45:00	10.74	11.12	10.95	-0.23	-0.15	-0.19	13.85	67.08	0	0	Time
7/31/2018	07:00:00	10.52	11.13	10.84	-0.24	-0.15	-0.19	13.85	67.29	0	0	Time
7/31/2018	07:15:00	10.76	11.04	10.92	-0.23	-0.15	-0.19	13.85	67.59	0	0	Time
7/31/2018	07:30:00	10.72	11.16	10.97	-0.24	-0.15	-0.19	13.85	68.03	0	0	Time
7/31/2018	07:45:00	10.87	11.20	11.04	-0.24	-0.15	-0.19	13.85	68.50	0	0	Time
7/31/2018	08:00:00	10.71	11.14	10.92	-0.24	-0.15	-0.19	13.82	69.12	0	0	Time

* - Records have been modified
9/13/2018 10:38:51 PM

Audit Trail Report (Without Summary)

Report Name: MasterLink32 Audit Trail Report (Without Summary)

Report Date: 9/13/2018

Report Selections: 1 site, Last 150 Days

Site Name: South Lawrence Telemeter

Site Id: 13245134-13245134

Site Location: Lawrence

Date	Time	P1 Int Low	P1 Int High	P1 Int Average	P2 Int Low	P2 Int High	P2 Int Average	P3 Int Average	Case Temperature	Dig Inp 1 Alarm	---	Log Trigger
		in WC	in WC	in WC	PSIG	PSIG	PSIG	Volts	F	----	----	
7/31/2018	08:15:00	10.66	11.06	10.83	-0.23	-0.14	-0.19	13.82	69.83	0	0	Time
7/31/2018	08:30:00	10.82	11.22	11.00	-0.23	-0.14	-0.19	13.82	70.41	0	0	Time
7/31/2018	08:45:00	10.77	11.17	11.00	-0.24	-0.15	-0.19	13.80	71.05	0	0	Time
7/31/2018	09:00:00	10.60	11.09	10.85	-0.23	-0.14	-0.19	13.79	71.55	0	0	Time
7/31/2018	09:15:00	10.68	11.03	10.85	-0.24	-0.15	-0.19	13.78	71.97	0	0	Time
7/31/2018	09:30:00	10.75	11.03	10.85	-0.23	-0.15	-0.19	13.76	72.41	0	0	Time
7/31/2018	09:45:00	10.63	11.03	10.82	-0.23	-0.15	-0.19	13.76	72.82	0	0	Time
7/31/2018	10:00:00	10.70	11.00	10.86	-0.23	-0.15	-0.19	13.76	73.45	0	0	Time
7/31/2018	10:15:00	10.66	11.08	10.87	-0.22	-0.15	-0.19	13.74	74.05	0	0	Time
7/31/2018	10:30:00	10.65	11.06	10.84	-0.24	-0.15	-0.19	13.73	74.76	0	0	Time
7/31/2018	10:45:00	10.65	11.05	10.85	-0.24	-0.15	-0.19	13.73	75.30	0	0	Time
7/31/2018	11:00:00	10.65	10.93	10.79	-0.24	-0.15	-0.19	13.72	75.75	0	0	Time
7/31/2018	11:15:00	10.56	11.08	10.85	-0.24	-0.15	-0.19	13.70	76.20	0	0	Time
7/31/2018	11:30:00	10.76	11.09	10.93	-0.24	-0.15	-0.20	13.70	76.70	0	0	Time
7/31/2018	11:45:00	10.79	11.25	10.99	-0.25	-0.15	-0.19	13.70	77.12	0	0	Time
7/31/2018	12:00:00	10.77	11.03	10.91	-0.25	-0.15	-0.19	13.69	77.60	0	0	Time
7/31/2018	12:15:00	10.79	11.11	10.98	-0.26	-0.15	-0.20	13.67	77.97	0	0	Time
7/31/2018	12:30:00	10.85	11.30	11.08	-0.25	-0.14	-0.20	13.67	78.39	0	0	Time
7/31/2018	12:45:00	10.82	11.23	11.01	-0.26	-0.15	-0.20	13.67	78.42	0	0	Time
7/31/2018	13:00:00	10.78	11.20	11.01	-0.26	-0.15	-0.20	13.67	78.35	0	0	Time
7/31/2018	13:15:00	10.82	11.19	11.00	-0.26	-0.15	-0.20	13.67	78.06	0	0	Time
7/31/2018	13:30:00	10.83	11.22	11.05	-0.26	-0.15	-0.20	13.67	77.84	0	0	Time

* - Records have been modified
9/13/2018 10:38:51 PM

Audit Trail Report (Without Summary)

Report Name: MasterLink32 Audit Trail Report (Without Summary)

Report Date: 9/13/2018

Report Selections: 1 site, Last 150 Days

Site Name: South Lawrence Telemeter

Site Id: 13245134-13245134

Site Location: Lawrence

Date	Time	P1 Int Low	P1 Int High	P1 Int Average	P2 Int Low	P2 Int High	P2 Int Average	P3 Int Average	Case Temperature	Dig Inp 1 Alarm	---	Log Trigger
		in WC	in WC	in WC	PSIG	PSIG	PSIG	Volts	F	----	----	
7/31/2018	13:45:00	10.95	11.25	11.11	-0.24	-0.15	-0.19	13.67	77.66	0	0	Time
7/31/2018	14:00:00	10.95	11.27	11.15	-0.26	-0.15	-0.20	13.67	77.46	0	0	Time
7/31/2018	14:15:00	10.75	11.11	10.94	-0.24	-0.15	-0.19	13.67	77.66	0	0	Time
7/31/2018	14:30:00	10.79	11.15	10.99	-0.25	-0.15	-0.20	13.67	77.77	0	0	Time
7/31/2018	14:39:30	10.78	28.10	13.17	-0.25	-0.15	-0.20	13.67	77.84	0	0	Alarm
(P1 High Alarm) P1 High/High Alarm												
7/31/2018	14:45:00	10.78	35.87	21.48	-0.25	-0.15	-0.20	13.67	78.03	0	0	Time
(P1 High Alarm) P1 High/High Alarm												
7/31/2018	15:00:00	35.84	35.87	35.85	-0.25	-0.15	-0.20	13.67	78.21	0	0	Time
(P1 High Alarm) P1 High/High Alarm												
7/31/2018	15:15:00	35.84	35.87	35.85	-0.26	-0.15	-0.20	13.67	78.22	0	0	Time
(P1 High Alarm) P1 High/High Alarm												
7/31/2018	15:30:00	35.84	35.87	35.85	-0.26	-0.15	-0.20	13.67	78.21	0	0	Time
(P1 High Alarm) P1 High/High Alarm												
7/31/2018	15:45:00	35.84	35.87	35.85	-0.26	-0.15	-0.20	13.67	77.97	0	0	Time
(P1 High Alarm) P1 High/High Alarm												
7/31/2018	16:00:00	26.84	35.87	33.76	-0.26	-0.15	-0.19	13.67	77.66	0	0	Time
(P1 High Alarm) P1 High/High Alarm												
7/31/2018	16:07:43	26.41	27.98	26.90	-0.23	-0.15	-0.19	13.67	77.48	11111111	0	Alarm
(P1 High Alarm) (Dig Input #1) P1 High/High Alarm												
7/31/2018	16:15:00	26.41	32.60	28.30	-0.23	-0.15	-0.19	13.50	77.32	11111111	0	Time
(P1 High Alarm) (Dig Input #1) P1 High/High Alarm												
7/31/2018	16:30:00	32.81	35.87	35.59	-0.25	-0.15	-0.19	12.77	76.97	11111111	0	Time
(P1 High Alarm) (Dig Input #1) P1 High/High Alarm												
7/31/2018	16:45:00	35.86	35.88	35.87	-0.23	-0.15	-0.19	12.79	76.57	11111111	0	Time
(P1 High Alarm) (Dig Input #1) P1 High/High Alarm												

* - Records have been modified
9/13/2018 10:38:51 PM

Audit Trail Report (Without Summary)

Report Name: MasterLink32 Audit Trail Report (Without Summary)

Report Date: 9/13/2018

Report Selections: 1 site, Last 150 Days

Site Name: South Lawrence Telemeter

Site Id: 13245134-13245134

Site Location: Lawrence

Date	Time	P1 Int Low	P1 Int High	P1 Int Average	P2 Int Low	P2 Int High	P2 Int Average	P3 Int Average	Case Temperature	Dig Inp 1 Alarm	---	Log Trigger
		in WC	in WC	in WC	PSIG	PSIG	PSIG	Volts	F	----	----	
7/31/2018	17:00:00	9.31	35.88	19.94	-0.23	-0.15	-0.19	12.81	76.01	11111111	0	Time
(P1 High Alarm) (Dig Input #1) P1 High/High Alarm												
7/31/2018	17:15:00	9.64	10.72	10.40	-0.22	-0.15	-0.19	12.82	75.48	11111111	0	Time
(P1 High Alarm) (Dig Input #1) P1 High/High Alarm												
7/31/2018	17:30:00	9.57	10.53	9.85	-0.22	-0.15	-0.19	12.83	74.94	11111111	0	Time
(P1 High Alarm) (Dig Input #1) P1 High/High Alarm												
7/31/2018	17:45:00	9.49	9.73	9.61	-0.23	-0.15	-0.19	12.83	74.33	11111111	0	Time
(P1 High Alarm) (Dig Input #1) P1 High/High Alarm												
7/31/2018	18:00:00	3.84	9.49	7.50	-0.22	-0.15	-0.19	12.83	73.69	11111111	0	Time
(P1 High Alarm) (Dig Input #1) P1 High/High Alarm												
7/31/2018	18:15:00	.93	3.76	1.84	-0.23	-0.14	-0.19	12.83	73.02	11111111	0	Time
(P1 High Alarm) (Dig Input #1) P1 High/High Alarm												
7/31/2018	18:30:00	.48	.93	.67	-0.22	-0.15	-0.19	12.83	72.43	11111111	0	Time
(P1 High Alarm) (Dig Input #1) P1 High/High Alarm												
7/31/2018	18:45:00	.50	.74	.64	-0.22	-0.15	-0.19	12.83	71.82	11111111	0	Time
(P1 High Alarm) (Dig Input #1) P1 High/High Alarm												
7/31/2018	19:00:00	.54	1.03	.82	-0.22	-0.15	-0.18	12.83	71.23	11111111	0	Time
(P1 High Alarm) (Dig Input #1) P1 High/High Alarm												
9/13/2018	19:15:00	1.03	1.16	1.10	-0.28	-0.14	-0.19	12.83	71.22	11111111	0	Time
(P1 High Alarm) (Dig Input #1) P1 High/High Alarm												
9/13/2018	19:15:01	1.03	1.16	1.10	-0.28	-0.14	-0.19	12.83	71.22	11111111	0	Change
(P1 High Alarm) (Dig Input #1) P1 High/High Alarm												

Audit Trail Report (Without Summary)

Report Name: MasterLink32 Audit Trail Report (Without Summary)

Report Date: 9/13/2018

Report Selections: 1 site, Last 150 Days

Site Name: Riverina Telemeter

Site Id: 13245136-13245136

Site Location: Andover

Date	Time	P1 Int Low	P1 Int High	P1 Int Average	P2 Int Low	P2 Int High	P2 Int Average	P3 Int Average	Case Temperature	Dig Inp 1 Alarm	---	Log Trigger
		in WC	in WC	in WC	PSIG	PSIG	PSIG	Volts	F	----	----	
8/4/2018	10:00:00	9.35	9.63	9.48	-0.22	-0.14	-0.17	13.57	81.91	0	0	Time
8/4/2018	10:15:00	9.15	9.52	9.33	-0.21	-0.13	-0.17	13.59	81.16	0	0	Time
8/4/2018	10:30:00	9.37	9.60	9.50	-0.21	-0.14	-0.17	13.59	80.41	0	0	Time
8/4/2018	10:45:00	9.25	9.66	9.46	-0.20	-0.14	-0.17	13.59	79.84	0	0	Time
8/4/2018	11:00:00	9.30	9.69	9.51	-0.21	-0.14	-0.17	13.63	79.40	0	0	Time
8/4/2018	11:15:00	9.26	9.58	9.44	-0.20	-0.14	-0.17	13.63	78.99	0	0	Time
8/4/2018	11:30:00	9.23	9.58	9.47	-0.21	-0.14	-0.17	13.63	78.73	0	0	Time
8/4/2018	11:45:00	9.36	9.67	9.53	-0.21	-0.14	-0.17	13.66	78.40	0	0	Time
8/4/2018	12:00:00	9.38	9.63	9.53	-0.20	-0.14	-0.17	13.66	78.16	0	0	Time
8/4/2018	12:15:00	9.37	9.71	9.54	-0.21	-0.13	-0.17	13.66	77.96	0	0	Time
8/4/2018	12:30:00	9.47	9.75	9.63	-0.20	-0.13	-0.17	13.66	77.84	0	0	Time
8/4/2018	12:45:00	9.43	9.75	9.57	-0.20	-0.14	-0.17	13.66	77.87	0	0	Time
8/4/2018	13:00:00	9.49	9.87	9.66	-0.20	-0.14	-0.17	13.66	78.01	0	0	Time
8/4/2018	13:15:00	9.42	9.87	9.59	-0.21	-0.14	-0.17	13.66	78.38	0	0	Time
8/4/2018	13:30:00	9.44	9.75	9.57	-0.20	-0.13	-0.17	13.66	78.93	0	0	Time
8/4/2018	13:45:00	9.58	9.82	9.69	-0.21	-0.14	-0.17	13.65	79.47	0	0	Time
8/4/2018	14:00:00	9.53	9.87	9.73	-0.21	-0.14	-0.17	13.63	80.22	0	0	Time
8/4/2018	14:15:00	9.48	9.88	9.75	-0.22	-0.13	-0.17	13.60	82.32	0	0	Time
8/4/2018	14:30:00	9.56	9.89	9.72	-0.23	-0.14	-0.18	13.57	85.48	0	0	Time
8/4/2018	14:45:00	9.60	9.92	9.80	-0.24	-0.14	-0.18	13.53	87.74	0	0	Time
8/4/2018	15:00:00	9.50	9.75	9.61	-0.25	-0.14	-0.19	13.49	88.34	0	0	Time
8/4/2018	15:15:00	9.49	9.71	9.62	-0.25	-0.14	-0.19	13.47	88.55	0	0	Time

* - Records have been modified
9/13/2018 10:39:34 PM

Audit Trail Report (Without Summary)

Report Name: MasterLink32 Audit Trail Report (Without Summary)

Report Date: 9/13/2018

Report Selections: 1 site, Last 150 Days

Site Name: Riverina Telemeter

Site Id: 13245136-13245136

Site Location: Andover

Date	Time	P1 Int Low	P1 Int High	P1 Int Average	P2 Int Low	P2 Int High	P2 Int Average	P3 Int Average	Case Temperature	Dig Inp 1 Alarm	---	Log Trigger
		in WC	in WC	in WC	PSIG	PSIG	PSIG	Volts	F	----	----	
8/4/2018	15:30:00	9.53	9.93	9.71	-0.25	-0.14	-0.19	13.47	88.74	0	0	Time
8/4/2018	15:45:00	9.47	9.90	9.64	-0.25	-0.14	-0.18	13.47	88.93	0	0	Time
8/4/2018	16:00:00	9.51	9.84	9.66	-0.24	-0.14	-0.18	13.47	89.70	0	0	Time
8/4/2018	16:15:00	9.43	9.88	9.60	-0.25	-0.14	-0.19	13.45	91.14	0	0	Time
8/4/2018	16:30:00	9.52	9.90	9.75	-0.26	-0.12	-0.19	13.42	92.43	0	0	Time
8/4/2018	16:45:00	9.46	9.70	9.57	-0.26	-0.14	-0.19	13.42	92.85	0	0	Time
8/4/2018	17:00:00	9.37	9.65	9.54	-0.26	-0.14	-0.19	13.42	92.98	0	0	Time
8/4/2018	17:15:00	9.33	9.62	9.52	-0.26	-0.15	-0.19	13.42	92.22	0	0	Time
8/4/2018	17:30:00	9.24	9.70	9.51	-0.24	-0.14	-0.18	13.42	90.93	0	0	Time
8/4/2018	17:45:00	9.42	9.73	9.55	-0.23	-0.14	-0.18	13.44	89.51	0	0	Time
8/4/2018	18:00:00	9.36	9.76	9.61	-0.26	-0.14	-0.19	13.46	88.53	0	0	Time
8/4/2018	18:15:00	9.05	9.74	9.49	-0.24	-0.14	-0.18	13.47	88.54	0	0	Time
8/4/2018	18:30:00	9.49	9.82	9.66	-0.26	-0.14	-0.19	13.47	88.43	0	0	Time
8/4/2018	18:45:00	9.54	9.85	9.64	-0.25	-0.14	-0.18	13.47	88.05	0	0	Time
8/4/2018	19:00:00	9.47	9.87	9.64	-0.25	-0.14	-0.18	13.47	87.35	0	0	Time
8/4/2018	19:15:00	9.51	9.91	9.66	-0.26	-0.14	-0.18	13.49	86.42	0	0	Time
8/4/2018	19:30:00	9.48	9.77	9.65	-0.24	-0.12	-0.18	13.50	85.42	0	0	Time
8/4/2018	19:45:00	9.37	9.81	9.59	-0.24	-0.12	-0.18	13.54	84.40	0	0	Time
8/4/2018	20:00:00	9.50	9.96	9.78	-0.24	-0.14	-0.17	13.54	83.43	0	0	Time
8/4/2018	20:15:00	9.65	9.95	9.81	-0.21	-0.14	-0.17	13.56	82.47	0	0	Time
8/4/2018	20:30:00	9.55	9.88	9.74	-0.21	-0.14	-0.17	13.56	81.72	0	0	Time
8/4/2018	20:45:00	9.64	9.97	9.83	-0.21	-0.14	-0.17	13.58	80.95	0	0	Time

* - Records have been modified
9/13/2018 10:39:34 PM

Audit Trail Report (Without Summary)

Report Name: MasterLink32 Audit Trail Report (Without Summary)

Report Date: 9/13/2018

Report Selections: 1 site, Last 150 Days

Site Name: Riverina Telemeter

Site Id: 13245136-13245136

Site Location: Andover

Date	Time	P1 Int Low	P1 Int High	P1 Int Average	P2 Int Low	P2 Int High	P2 Int Average	P3 Int Average	Case Temperature	Dig Inp 1 Alarm	---	Log Trigger
		in WC	in WC	in WC	PSIG	PSIG	PSIG	Volts	F	----	----	
8/4/2018	21:00:00	9.73	10.06	9.92	-0.21	-0.14	-0.17	13.59	80.30	0	0	Time
8/4/2018	21:15:00	9.73	10.22	9.99	-0.21	-0.14	-0.17	13.59	79.65	0	0	Time
8/4/2018	21:30:00	9.86	10.09	9.96	-0.21	-0.14	-0.17	13.62	79.11	0	0	Time
8/4/2018	21:45:00	9.77	10.31	10.06	-0.20	-0.14	-0.17	13.63	78.55	0	0	Time
8/4/2018	22:00:00	10.03	10.27	10.17	-0.21	-0.14	-0.17	13.65	78.03	0	0	Time
8/4/2018	22:15:00	9.98	10.31	10.17	-0.19	-0.14	-0.17	13.66	77.50	0	0	Time
8/4/2018	22:30:00	9.96	10.40	10.16	-0.20	-0.14	-0.17	13.66	77.09	0	0	Time
8/4/2018	22:45:00	9.84	10.45	10.24	-0.20	-0.14	-0.17	13.66	76.74	0	0	Time
8/4/2018	23:00:00	10.04	10.44	10.25	-0.20	-0.13	-0.17	13.67	76.57	0	0	Time
8/4/2018	23:15:00	10.04	10.57	10.32	-0.22	-0.14	-0.17	13.69	76.39	0	0	Time
8/4/2018	23:30:00	10.09	10.49	10.28	-0.19	-0.14	-0.16	13.69	76.20	0	0	Time
8/4/2018	23:45:00	9.95	10.38	10.16	-0.20	-0.14	-0.17	13.69	76.13	0	0	Time
8/5/2018	00:00:00	10.29	10.57	10.43	-0.21	-0.14	-0.16	13.69	76.01	0	0	Time
8/5/2018	00:15:00	10.21	10.53	10.37	-0.20	-0.14	-0.16	13.69	76.02	0	0	Time
8/5/2018	00:30:00	10.21	10.63	10.41	-0.21	-0.14	-0.16	13.69	76.00	0	0	Time
8/5/2018	00:45:00	10.33	10.70	10.52	-0.20	-0.14	-0.17	13.69	75.93	0	0	Time
8/5/2018	01:00:00	10.29	10.70	10.51	-0.21	-0.14	-0.16	13.69	75.83	0	0	Time
8/5/2018	01:15:00	10.25	10.57	10.42	-0.22	-0.14	-0.17	13.69	75.80	0	0	Time
8/5/2018	01:30:00	10.37	10.77	10.55	-0.20	-0.14	-0.16	13.69	75.65	0	0	Time
8/5/2018	01:45:00	10.22	10.61	10.41	-0.21	-0.14	-0.17	13.69	75.59	0	0	Time
8/5/2018	02:00:00	10.23	10.66	10.47	-0.20	-0.14	-0.17	13.69	75.48	0	0	Time
8/5/2018	02:15:00	10.33	10.60	10.45	-0.21	-0.14	-0.16	13.69	75.30	0	0	Time

* - Records have been modified
9/13/2018 10:39:34 PM

Audit Trail Report (Without Summary)

Report Name: MasterLink32 Audit Trail Report (Without Summary)

Report Date: 9/13/2018

Report Selections: 1 site, Last 150 Days

Site Name: Riverina Telemeter

Site Id: 13245136-13245136

Site Location: Andover

Date	Time	P1 Int Low	P1 Int High	P1 Int Average	P2 Int Low	P2 Int High	P2 Int Average	P3 Int Average	Case Temperature	Dig Inp 1 Alarm	---	Log Trigger
		in WC	in WC	in WC	PSIG	PSIG	PSIG	Volts	F	----	----	
8/5/2018	02:30:00	10.28	10.63	10.48	-0.20	-0.14	-0.17	13.69	75.22	0	0	Time
8/5/2018	02:45:00	10.27	10.75	10.46	-0.20	-0.14	-0.16	13.69	75.10	0	0	Time
8/5/2018	03:00:00	10.18	10.58	10.46	-0.22	-0.14	-0.17	13.72	74.97	0	0	Time
8/5/2018	03:15:00	10.29	10.66	10.49	-0.19	-0.14	-0.16	13.72	74.93	0	0	Time
8/5/2018	03:30:00	10.18	10.66	10.47	-0.20	-0.14	-0.17	13.72	74.81	0	0	Time
8/5/2018	03:45:00	10.26	10.62	10.43	-0.22	-0.13	-0.16	13.72	74.75	0	0	Time
8/5/2018	04:00:00	10.12	10.51	10.26	-0.21	-0.13	-0.17	13.72	74.70	0	0	Time
8/5/2018	04:15:00	10.26	10.46	10.34	-0.21	-0.13	-0.16	13.72	74.57	0	0	Time
8/5/2018	04:30:00	9.74	10.42	10.15	-0.21	-0.14	-0.17	13.72	74.58	0	0	Time
8/5/2018	04:45:00	9.40	10.45	10.00	-0.20	-0.14	-0.16	13.72	74.40	0	0	Time
8/5/2018	05:00:00	9.90	10.37	10.11	-0.20	-0.13	-0.16	13.72	74.39	0	0	Time
8/5/2018	05:15:00	9.90	10.12	10.03	-0.19	-0.14	-0.16	13.72	74.21	0	0	Time
8/5/2018	05:30:00	9.81	10.14	9.97	-0.21	-0.13	-0.16	13.72	74.04	0	0	Time
8/5/2018	05:45:00	9.55	10.11	9.84	-0.20	-0.14	-0.16	13.72	73.86	0	0	Time
8/5/2018	06:00:00	9.70	10.02	9.87	-0.20	-0.14	-0.16	13.72	73.75	0	0	Time
8/5/2018	06:15:00	9.74	10.07	9.90	-0.20	-0.14	-0.16	13.72	73.82	0	0	Time
8/5/2018	06:30:00	9.66	9.94	9.79	-0.21	-0.14	-0.16	13.72	73.87	0	0	Time
8/5/2018	06:45:00	9.49	9.79	9.65	-0.21	-0.14	-0.16	13.72	74.04	0	0	Time
8/5/2018	07:00:00	9.42	9.76	9.61	-0.20	-0.14	-0.16	13.72	74.31	0	0	Time
8/5/2018	07:15:00	9.62	9.86	9.73	-0.20	-0.14	-0.16	13.72	74.57	0	0	Time
8/5/2018	07:30:00	9.41	9.78	9.56	-0.20	-0.14	-0.16	13.72	74.93	0	0	Time
8/5/2018	07:45:00	9.53	9.84	9.72	-0.20	-0.14	-0.17	13.72	75.30	0	0	Time

* - Records have been modified
9/13/2018 10:39:34 PM

Audit Trail Report (Without Summary)

Report Name: MasterLink32 Audit Trail Report (Without Summary)

Report Date: 9/13/2018

Report Selections: 1 site, Last 150 Days

Site Name: Riverina Telemeter

Site Id: 13245136-13245136

Site Location: Andover

Date	Time	P1 Int Low	P1 Int High	P1 Int Average	P2 Int Low	P2 Int High	P2 Int Average	P3 Int Average	Case Temperature	Dig Inp 1 Alarm	---	Log Trigger
		in WC	in WC	in WC	PSIG	PSIG	PSIG	Volts	F	----	----	
8/5/2018	08:00:00	9.37	9.81	9.66	-0.22	-0.14	-0.17	13.70	75.65	0	0	Time
8/5/2018	08:15:00	9.36	9.80	9.56	-0.21	-0.14	-0.17	13.69	76.21	0	0	Time
8/5/2018	08:30:00	9.40	9.76	9.56	-0.20	-0.14	-0.17	13.69	76.74	0	0	Time
8/5/2018	08:45:00	9.43	9.76	9.59	-0.22	-0.14	-0.17	13.69	77.43	0	0	Time
8/5/2018	09:00:00	9.39	9.72	9.55	-0.21	-0.14	-0.17	13.67	78.30	0	0	Time
8/5/2018	09:15:00	9.34	9.70	9.55	-0.22	-0.15	-0.17	13.66	79.32	0	0	Time
8/5/2018	09:30:00	9.37	9.62	9.51	-0.22	-0.14	-0.17	13.64	80.41	0	0	Time
8/5/2018	09:45:00	9.31	9.69	9.52	-0.23	-0.12	-0.17	13.61	81.52	0	0	Time
8/5/2018	10:00:00	9.24	9.58	9.44	-0.22	-0.13	-0.18	13.59	82.29	0	0	Time
8/5/2018	10:15:00	9.31	9.71	9.55	-0.24	-0.14	-0.18	13.59	83.08	0	0	Time
8/5/2018	10:30:00	9.38	9.81	9.56	-0.22	-0.14	-0.18	13.56	84.00	0	0	Time
8/5/2018	10:45:00	9.33	9.69	9.53	-0.26	-0.14	-0.18	13.56	85.17	0	0	Time
8/5/2018	11:00:00	9.43	9.72	9.55	-0.26	-0.14	-0.18	13.54	86.75	0	0	Time
8/5/2018	11:15:00	9.33	9.77	9.61	-0.26	-0.12	-0.18	13.50	88.74	0	0	Time
8/5/2018	11:30:00	9.40	9.84	9.58	-0.26	-0.14	-0.19	13.47	90.36	0	0	Time
8/5/2018	11:45:00	9.58	9.94	9.76	-0.26	-0.11	-0.19	13.45	91.78	0	0	Time
8/5/2018	12:00:00	9.49	9.77	9.62	-0.24	-0.14	-0.19	13.42	93.47	0	0	Time
8/5/2018	12:15:00	9.48	9.84	9.67	-0.25	-0.15	-0.19	13.39	95.02	0	0	Time
8/5/2018	12:30:00	9.56	9.90	9.72	-0.24	-0.14	-0.20	13.37	96.93	0	0	Time
8/5/2018	12:45:00	9.49	9.87	9.68	-0.26	-0.15	-0.20	13.33	98.71	0	0	Time
8/5/2018	13:00:00	9.56	9.92	9.72	-0.25	-0.15	-0.20	13.30	100.60	0	0	Time
8/5/2018	13:15:00	9.70	10.03	9.87	-0.26	-0.15	-0.20	13.27	102.57	0	0	Time

* - Records have been modified
9/13/2018 10:39:34 PM

Audit Trail Report (Without Summary)

Report Name: MasterLink32 Audit Trail Report (Without Summary)

Report Date: 9/13/2018

Report Selections: 1 site, Last 150 Days

Site Name: Riverina Telemeter

Site Id: 13245136-13245136

Site Location: Andover

Date	Time	P1 Int Low	P1 Int High	P1 Int Average	P2 Int Low	P2 Int High	P2 Int Average	P3 Int Average	Case Temperature	Dig Inp 1 Alarm	---	Log Trigger
		in WC	in WC	in WC	PSIG	PSIG	PSIG	Volts	F	----	----	
8/5/2018	13:30:00	9.63	9.99	9.76	-0.26	-0.15	-0.21	13.23	104.50	0	0	Time
8/5/2018	13:45:00	9.62	10.01	9.77	-0.25	-0.15	-0.21	13.21	106.35	0	0	Time
8/5/2018	14:00:00	9.59	9.85	9.72	-0.25	-0.17	-0.21	13.17	108.05	0	0	Time
8/5/2018	14:15:00	9.64	9.89	9.77	-0.26	-0.15	-0.21	13.15	109.40	0	0	Time
8/5/2018	14:30:00	9.54	9.91	9.75	-0.25	-0.17	-0.21	13.12	110.77	0	0	Time
8/5/2018	14:45:00	9.49	9.94	9.71	-0.26	-0.17	-0.21	13.09	112.24	0	0	Time
8/5/2018	15:00:00	9.61	9.96	9.79	-0.27	-0.16	-0.21	13.06	113.70	0	0	Time
8/5/2018	15:15:00	9.25	9.84	9.60	-0.26	-0.17	-0.22	13.04	114.88	0	0	Time
8/5/2018	15:30:00	9.55	9.94	9.75	-0.26	-0.17	-0.22	13.03	115.89	0	0	Time
8/5/2018	15:45:00	9.52	9.81	9.70	-0.26	-0.19	-0.22	13.01	116.45	0	0	Time
8/5/2018	16:00:00	9.47	9.69	9.61	-0.26	-0.17	-0.22	13.00	116.77	0	0	Time
8/5/2018	16:15:00	9.44	9.96	9.64	-0.26	-0.19	-0.22	13.00	116.99	0	0	Time
8/5/2018	16:30:00	9.37	9.75	9.57	-0.26	-0.18	-0.22	13.00	117.04	0	0	Time
8/5/2018	16:45:00	9.48	9.76	9.62	-0.26	-0.19	-0.22	13.00	116.97	0	0	Time
8/5/2018	17:00:00	9.48	9.80	9.65	-0.26	-0.18	-0.22	13.00	116.93	0	0	Time
8/5/2018	17:15:00	9.43	9.92	9.63	-0.26	-0.18	-0.22	13.00	116.89	0	0	Time
8/5/2018	17:30:00	9.42	9.78	9.61	-0.26	-0.17	-0.22	13.00	116.44	0	0	Time
8/5/2018	17:45:00	9.36	9.70	9.57	-0.26	-0.18	-0.22	13.01	115.62	0	0	Time
8/5/2018	18:00:00	9.41	9.75	9.60	-0.26	-0.17	-0.22	13.02	113.77	0	0	Time
8/5/2018	18:15:00	9.41	9.89	9.65	-0.26	-0.16	-0.21	13.05	111.33	0	0	Time
8/5/2018	18:30:00	9.37	9.69	9.56	-0.25	-0.16	-0.21	13.09	108.71	0	0	Time
8/5/2018	18:45:00	9.42	9.80	9.62	-0.25	-0.17	-0.21	13.13	105.95	0	0	Time

* - Records have been modified
9/13/2018 10:39:34 PM

Audit Trail Report (Without Summary)

Report Name: MasterLink32 Audit Trail Report (Without Summary)

Report Date: 9/13/2018

Report Selections: 1 site, Last 150 Days

Site Name: Riverina Telemeter

Site Id: 13245136-13245136

Site Location: Andover

Date	Time	P1 Int Low	P1 Int High	P1 Int Average	P2 Int Low	P2 Int High	P2 Int Average	P3 Int Average	Case Temperature	Dig Inp 1 Alarm	---	Log Trigger
		in WC	in WC	in WC	PSIG	PSIG	PSIG	Volts	F	----	----	
8/5/2018	19:00:00	9.42	9.72	9.57	-0.24	-0.15	-0.21	13.17	103.34	0	0	Time
8/5/2018	19:15:00	9.39	9.81	9.63	-0.26	-0.15	-0.20	13.22	101.03	0	0	Time
8/5/2018	19:30:00	9.35	9.76	9.61	-0.25	-0.14	-0.20	13.25	98.93	0	0	Time
8/5/2018	19:45:00	9.41	9.81	9.58	-0.25	-0.15	-0.19	13.29	97.08	0	0	Time
8/5/2018	20:00:00	9.42	9.83	9.68	-0.23	-0.15	-0.19	13.31	95.39	0	0	Time
8/5/2018	20:15:00	9.54	9.89	9.77	-0.22	-0.15	-0.19	13.34	93.85	0	0	Time
8/5/2018	20:30:00	9.64	9.99	9.86	-0.25	-0.14	-0.19	13.38	92.43	0	0	Time
8/5/2018	20:45:00	9.62	10.00	9.76	-0.24	-0.14	-0.18	13.39	91.17	0	0	Time
8/5/2018	21:00:00	9.67	10.07	9.93	-0.26	-0.14	-0.18	13.42	89.99	0	0	Time
8/5/2018	21:15:00	9.81	10.23	10.01	-0.26	-0.12	-0.18	13.43	88.94	0	0	Time
8/5/2018	21:30:00	9.70	10.31	10.02	-0.26	-0.14	-0.18	13.45	87.94	0	0	Time
8/5/2018	21:45:00	9.74	10.36	10.13	-0.26	-0.14	-0.18	13.47	86.94	0	0	Time
8/5/2018	22:00:00	9.91	10.26	10.12	-0.24	-0.14	-0.18	13.48	86.12	0	0	Time
8/5/2018	22:15:00	9.95	10.40	10.20	-0.24	-0.14	-0.18	13.50	85.19	0	0	Time
8/5/2018	22:30:00	10.09	10.41	10.27	-0.23	-0.13	-0.18	13.53	84.39	0	0	Time
8/5/2018	22:45:00	9.91	10.46	10.22	-0.22	-0.13	-0.17	13.53	83.62	0	0	Time
8/5/2018	23:00:00	9.90	10.32	10.15	-0.21	-0.14	-0.17	13.55	82.86	0	0	Time
8/5/2018	23:15:00	10.19	10.55	10.41	-0.21	-0.14	-0.17	13.56	82.13	0	0	Time
8/5/2018	23:30:00	10.02	10.51	10.31	-0.22	-0.14	-0.17	13.57	81.54	0	0	Time
8/5/2018	23:45:00	10.12	10.60	10.38	-0.21	-0.14	-0.17	13.58	80.96	0	0	Time
8/6/2018	00:00:00	10.12	10.61	10.35	-0.21	-0.14	-0.17	13.59	80.30	0	0	Time
8/6/2018	00:15:00	10.14	10.59	10.46	-0.20	-0.14	-0.17	13.59	79.76	0	0	Time

* - Records have been modified
9/13/2018 10:39:34 PM

Audit Trail Report (Without Summary)

Report Name: MasterLink32 Audit Trail Report (Without Summary)

Report Date: 9/13/2018

Report Selections: 1 site, Last 150 Days

Site Name: Riverina Telemeter

Site Id: 13245136-13245136

Site Location: Andover

Date	Time	P1 Int Low	P1 Int High	P1 Int Average	P2 Int Low	P2 Int High	P2 Int Average	P3 Int Average	Case Temperature	Dig Inp 1 Alarm	---	Log Trigger
		in WC	in WC	in WC	PSIG	PSIG	PSIG	Volts	F	----	----	
8/6/2018	00:30:00	10.20	10.47	10.34	-0.20	-0.14	-0.17	13.61	79.27	0	0	Time
8/6/2018	00:45:00	10.22	10.54	10.41	-0.20	-0.14	-0.17	13.63	78.75	0	0	Time
8/6/2018	01:00:00	10.19	10.59	10.44	-0.21	-0.14	-0.17	13.63	78.29	0	0	Time
8/6/2018	01:15:00	10.23	10.68	10.52	-0.20	-0.14	-0.17	13.66	77.83	0	0	Time
8/6/2018	01:30:00	10.20	10.51	10.39	-0.20	-0.14	-0.16	13.66	77.48	0	0	Time
8/6/2018	01:45:00	9.74	10.52	10.27	-0.21	-0.13	-0.16	13.66	76.99	0	0	Time
8/6/2018	02:00:00	9.76	10.60	10.35	-0.21	-0.13	-0.16	13.66	76.56	0	0	Time
8/6/2018	02:15:00	10.28	10.72	10.54	-0.21	-0.14	-0.16	13.69	76.20	0	0	Time
8/6/2018	02:30:00	10.25	10.61	10.46	-0.20	-0.14	-0.17	13.69	75.83	0	0	Time
8/6/2018	02:45:00	10.13	10.50	10.34	-0.19	-0.13	-0.16	13.69	75.45	0	0	Time
8/6/2018	03:00:00	10.09	10.48	10.30	-0.22	-0.13	-0.16	13.69	75.10	0	0	Time
8/6/2018	03:15:00	9.92	10.51	10.30	-0.21	-0.13	-0.16	13.69	74.73	0	0	Time
8/6/2018	03:30:00	9.92	10.44	10.25	-0.20	-0.13	-0.16	13.72	74.40	0	0	Time
8/6/2018	03:45:00	9.78	10.31	10.14	-0.21	-0.13	-0.16	13.72	74.03	0	0	Time
8/6/2018	04:00:00	9.71	10.27	10.08	-0.21	-0.13	-0.16	13.72	73.71	0	0	Time
8/6/2018	04:15:00	9.78	10.15	10.00	-0.20	-0.13	-0.16	13.72	73.47	0	0	Time
8/6/2018	04:30:00	9.75	10.15	9.94	-0.20	-0.12	-0.16	13.72	73.13	0	0	Time
8/6/2018	04:45:00	9.63	9.95	9.82	-0.21	-0.12	-0.16	13.72	72.91	0	0	Time
8/6/2018	05:00:00	9.51	9.95	9.73	-0.24	-0.12	-0.16	13.75	72.60	0	0	Time
8/6/2018	05:15:00	9.51	9.81	9.64	-0.21	-0.13	-0.16	13.75	72.42	0	0	Time
8/6/2018	05:30:00	9.43	9.74	9.57	-0.22	-0.12	-0.16	13.75	72.27	0	0	Time
8/6/2018	05:45:00	9.39	9.76	9.57	-0.21	-0.12	-0.16	13.75	72.25	0	0	Time

* - Records have been modified
9/13/2018 10:39:34 PM

Audit Trail Report (Without Summary)

Report Name: MasterLink32 Audit Trail Report (Without Summary)

Report Date: 9/13/2018

Report Selections: 1 site, Last 150 Days

Site Name: Riverina Telemeter

Site Id: 13245136-13245136

Site Location: Andover

Date	Time	P1 Int Low	P1 Int High	P1 Int Average	P2 Int Low	P2 Int High	P2 Int Average	P3 Int Average	Case Temperature	Dig Inp 1 Alarm	---	Log Trigger
		in WC	in WC	in WC	PSIG	PSIG	PSIG	Volts	F	----	----	
8/6/2018	06:00:00	9.25	9.79	9.51	-0.22	-0.13	-0.16	13.75	72.27	0	0	Time
8/6/2018	06:15:00	9.31	9.86	9.62	-0.19	-0.13	-0.16	13.75	72.43	0	0	Time
8/6/2018	06:30:00	9.37	9.71	9.54	-0.20	-0.13	-0.16	13.75	72.80	0	0	Time
8/6/2018	06:45:00	9.35	9.75	9.61	-0.20	-0.13	-0.16	13.75	73.15	0	0	Time
8/6/2018	07:00:00	9.34	9.91	9.63	-0.22	-0.14	-0.16	13.74	73.69	0	0	Time
8/6/2018	07:15:00	9.35	9.98	9.65	-0.20	-0.14	-0.16	13.72	74.29	0	0	Time
8/6/2018	07:30:00	9.39	9.83	9.65	-0.20	-0.14	-0.16	13.72	74.93	0	0	Time
8/6/2018	07:45:00	9.69	10.01	9.84	-0.20	-0.14	-0.16	13.72	75.67	0	0	Time
8/6/2018	08:00:00	9.31	9.96	9.72	-0.19	-0.14	-0.16	13.69	76.55	0	0	Time
8/6/2018	08:15:00	9.52	10.00	9.78	-0.22	-0.14	-0.17	13.69	77.39	0	0	Time
8/6/2018	08:30:00	9.55	9.99	9.78	-0.21	-0.14	-0.17	13.67	78.29	0	0	Time
8/6/2018	08:45:00	9.56	10.05	9.83	-0.20	-0.14	-0.17	13.66	79.28	0	0	Time
8/6/2018	09:00:00	9.56	9.86	9.73	-0.20	-0.14	-0.17	13.64	80.41	0	0	Time
8/6/2018	09:15:00	9.46	9.92	9.66	-0.22	-0.14	-0.17	13.61	81.73	0	0	Time
8/6/2018	09:30:00	9.39	9.93	9.64	-0.23	-0.14	-0.17	13.59	83.06	0	0	Time
8/6/2018	09:45:00	9.53	9.90	9.73	-0.23	-0.14	-0.17	13.57	84.25	0	0	Time
8/6/2018	10:00:00	9.38	9.73	9.55	-0.23	-0.14	-0.17	13.56	85.23	0	0	Time
8/6/2018	10:15:00	9.32	9.85	9.62	-0.24	-0.14	-0.18	13.54	86.15	0	0	Time
8/6/2018	10:30:00	9.39	9.75	9.57	-0.24	-0.14	-0.18	13.54	87.15	0	0	Time
8/6/2018	10:45:00	9.42	9.75	9.58	-0.24	-0.14	-0.18	13.50	88.33	0	0	Time
8/6/2018	11:00:00	9.41	9.88	9.70	-0.25	-0.13	-0.18	13.48	89.95	0	0	Time
8/6/2018	11:15:00	9.36	9.97	9.57	-0.26	-0.14	-0.19	13.45	91.87	0	0	Time

* - Records have been modified
9/13/2018 10:39:34 PM

Audit Trail Report (Without Summary)

Report Name: MasterLink32 Audit Trail Report (Without Summary)

Report Date: 9/13/2018

Report Selections: 1 site, Last 150 Days

Site Name: Riverina Telemeter

Site Id: 13245136-13245136

Site Location: Andover

Date	Time	P1 Int Low	P1 Int High	P1 Int Average	P2 Int Low	P2 Int High	P2 Int Average	P3 Int Average	Case Temperature	Dig Inp 1 Alarm	---	Log Trigger
		in WC	in WC	in WC	PSIG	PSIG	PSIG	Volts	F	----	----	
8/6/2018	11:30:00	9.57	9.93	9.76	-0.25	-0.14	-0.18	13.42	93.47	0	0	Time
8/6/2018	11:45:00	9.46	9.87	9.65	-0.24	-0.15	-0.19	13.40	94.96	0	0	Time
8/6/2018	12:00:00	9.50	9.86	9.69	-0.23	-0.15	-0.19	13.37	96.83	0	0	Time
8/6/2018	12:15:00	9.41	9.90	9.66	-0.23	-0.15	-0.19	13.34	98.58	0	0	Time
8/6/2018	12:30:00	9.11	9.84	9.60	-0.24	-0.15	-0.19	13.30	100.34	0	0	Time
8/6/2018	12:45:00	9.15	9.97	9.63	-0.26	-0.15	-0.20	13.28	102.18	0	0	Time
8/6/2018	13:00:00	9.52	9.83	9.70	-0.25	-0.15	-0.20	13.24	104.20	0	0	Time
8/6/2018	13:15:00	9.61	9.95	9.77	-0.25	-0.16	-0.20	13.21	106.23	0	0	Time
8/6/2018	13:30:00	9.44	9.76	9.64	-0.25	-0.16	-0.20	13.18	108.17	0	0	Time
8/6/2018	13:45:00	9.51	9.99	9.75	-0.26	-0.16	-0.21	13.14	110.11	0	0	Time
8/6/2018	14:00:00	9.62	10.09	9.86	-0.26	-0.16	-0.21	13.11	111.83	0	0	Time
8/6/2018	14:15:00	9.67	10.05	9.91	-0.26	-0.17	-0.21	13.07	113.48	0	0	Time
8/6/2018	14:30:00	9.68	10.04	9.87	-0.25	-0.17	-0.21	13.05	114.95	0	0	Time
8/6/2018	14:45:00	9.56	10.04	9.85	-0.25	-0.17	-0.22	13.02	115.95	0	0	Time
8/6/2018	15:00:00	9.68	9.99	9.86	-0.26	-0.18	-0.22	13.02	116.86	0	0	Time
8/6/2018	15:15:00	9.43	10.04	9.74	-0.26	-0.18	-0.22	13.01	117.52	0	0	Time
8/6/2018	15:30:00	9.46	9.87	9.74	-0.25	-0.17	-0.22	13.00	118.06	0	0	Time
8/6/2018	15:45:00	9.47	9.86	9.69	-0.26	-0.18	-0.22	12.99	118.64	0	0	Time
8/6/2018	16:00:00	9.47	9.88	9.64	-0.26	-0.18	-0.22	12.99	119.29	0	0	Time
8/6/2018	16:15:00	9.48	9.77	9.65	-0.26	-0.18	-0.22	12.99	119.70	0	0	Time
8/6/2018	16:30:00	9.47	9.78	9.62	-0.26	-0.17	-0.22	12.99	119.88	0	0	Time
8/6/2018	16:45:00	9.39	9.78	9.60	-0.26	-0.17	-0.22	13.00	120.08	0	0	Time

* - Records have been modified
9/13/2018 10:39:34 PM

Audit Trail Report (Without Summary)

Report Name: MasterLink32 Audit Trail Report (Without Summary)

Report Date: 9/13/2018

Report Selections: 1 site, Last 150 Days

Site Name: Riverina Telemeter

Site Id: 13245136-13245136

Site Location: Andover

Date	Time	P1 Int Low	P1 Int High	P1 Int Average	P2 Int Low	P2 Int High	P2 Int Average	P3 Int Average	Case Temperature	Dig Inp 1 Alarm	---	Log Trigger
		in WC	in WC	in WC	PSIG	PSIG	PSIG	Volts	F	----	----	
8/6/2018	17:00:00	9.30	9.71	9.48	-0.26	-0.16	-0.22	13.00	120.23	0	0	Time
8/6/2018	17:15:00	9.31	9.67	9.50	-0.26	-0.17	-0.22	13.01	120.17	0	0	Time
8/6/2018	17:30:00	9.34	9.59	9.50	-0.26	-0.16	-0.22	13.01	119.90	0	0	Time
8/6/2018	17:45:00	9.23	9.66	9.49	-0.26	-0.18	-0.22	13.01	119.35	0	0	Time
8/6/2018	18:00:00	9.34	9.60	9.44	-0.26	-0.17	-0.22	13.01	117.86	0	0	Time
8/6/2018	18:15:00	9.36	9.68	9.50	-0.26	-0.17	-0.22	13.01	115.41	0	0	Time
8/6/2018	18:30:00	9.37	9.60	9.46	-0.26	-0.15	-0.22	13.02	112.72	0	0	Time
8/6/2018	18:45:00	9.37	9.73	9.56	-0.25	-0.15	-0.21	13.06	109.99	0	0	Time
8/6/2018	19:00:00	9.15	9.73	9.42	-0.24	-0.15	-0.21	13.10	107.47	0	0	Time
8/6/2018	19:15:00	9.40	9.69	9.54	-0.24	-0.17	-0.20	13.14	105.19	0	0	Time
8/6/2018	19:30:00	9.39	9.74	9.54	-0.24	-0.15	-0.20	13.19	103.05	0	0	Time
8/6/2018	19:45:00	9.46	9.78	9.64	-0.26	-0.14	-0.20	13.22	101.16	0	0	Time
8/6/2018	20:00:00	9.34	9.69	9.52	-0.25	-0.15	-0.19	13.25	99.38	0	0	Time
8/6/2018	20:15:00	9.51	9.84	9.70	-0.25	-0.15	-0.19	13.28	97.93	0	0	Time
8/6/2018	20:30:00	9.48	9.97	9.77	-0.23	-0.15	-0.19	13.30	96.53	0	0	Time
8/6/2018	20:45:00	9.66	10.07	9.86	-0.23	-0.15	-0.19	13.33	95.39	0	0	Time
8/6/2018	21:00:00	9.79	10.16	9.99	-0.22	-0.15	-0.18	13.35	94.32	0	0	Time
8/6/2018	21:15:00	9.72	10.21	9.94	-0.23	-0.15	-0.18	13.37	93.25	0	0	Time
8/6/2018	21:30:00	9.95	10.30	10.16	-0.24	-0.14	-0.18	13.39	92.22	0	0	Time
8/6/2018	21:45:00	9.86	10.31	10.13	-0.25	-0.15	-0.18	13.40	91.21	0	0	Time
8/6/2018	22:00:00	9.96	10.31	10.11	-0.26	-0.14	-0.18	13.42	90.36	0	0	Time
8/6/2018	22:15:00	10.00	10.36	10.21	-0.25	-0.13	-0.18	13.42	89.52	0	0	Time

* - Records have been modified
9/13/2018 10:39:34 PM

Audit Trail Report (Without Summary)

Report Name: MasterLink32 Audit Trail Report (Without Summary)

Report Date: 9/13/2018

Report Selections: 1 site, Last 150 Days

Site Name: Riverina Telemeter

Site Id: 13245136-13245136

Site Location: Andover

Date	Time	P1 Int Low	P1 Int High	P1 Int Average	P2 Int Low	P2 Int High	P2 Int Average	P3 Int Average	Case Temperature	Dig Inp 1 Alarm	---	Log Trigger
		in WC	in WC	in WC	PSIG	PSIG	PSIG	Volts	F	----	----	
8/6/2018	22:30:00	10.05	10.25	10.16	-0.24	-0.11	-0.18	13.45	88.74	0	0	Time
8/6/2018	22:45:00	10.01	10.48	10.28	-0.25	-0.12	-0.18	13.46	87.98	0	0	Time
8/6/2018	23:00:00	10.10	10.51	10.32	-0.24	-0.12	-0.17	13.47	87.35	0	0	Time
8/6/2018	23:15:00	10.07	10.47	10.24	-0.24	-0.12	-0.18	13.47	86.76	0	0	Time
8/6/2018	23:30:00	9.66	10.56	10.24	-0.25	-0.14	-0.17	13.50	86.33	0	0	Time
8/6/2018	23:45:00	10.15	10.56	10.39	-0.24	-0.13	-0.17	13.50	85.86	0	0	Time
8/7/2018	00:00:00	10.04	10.56	10.39	-0.23	-0.14	-0.17	13.51	85.35	0	0	Time
8/7/2018	00:15:00	10.29	10.53	10.41	-0.23	-0.14	-0.17	13.54	84.87	0	0	Time
8/7/2018	00:30:00	10.34	10.65	10.49	-0.23	-0.13	-0.17	13.54	84.40	0	0	Time
8/7/2018	00:45:00	10.27	10.70	10.51	-0.23	-0.14	-0.17	13.54	83.88	0	0	Time
8/7/2018	01:00:00	10.30	10.66	10.50	-0.23	-0.13	-0.17	13.54	83.43	0	0	Time
8/7/2018	01:15:00	10.32	10.58	10.46	-0.22	-0.13	-0.17	13.56	83.05	0	0	Time
8/7/2018	01:30:00	10.33	10.67	10.48	-0.23	-0.14	-0.17	13.56	82.57	0	0	Time
8/7/2018	01:45:00	10.35	10.63	10.50	-0.21	-0.12	-0.17	13.56	82.08	0	0	Time
8/7/2018	02:00:00	10.32	10.52	10.43	-0.22	-0.14	-0.17	13.56	81.72	0	0	Time
8/7/2018	02:15:00	10.19	10.60	10.41	-0.21	-0.14	-0.16	13.59	81.32	0	0	Time
8/7/2018	02:30:00	10.02	10.48	10.28	-0.20	-0.14	-0.17	13.59	80.80	0	0	Time
8/7/2018	02:45:00	10.25	10.61	10.41	-0.23	-0.14	-0.17	13.59	80.42	0	0	Time
8/7/2018	03:00:00	10.22	10.56	10.45	-0.20	-0.14	-0.16	13.59	80.04	0	0	Time
8/7/2018	03:15:00	10.29	10.59	10.44	-0.20	-0.13	-0.17	13.60	79.86	0	0	Time
8/7/2018	03:30:00	10.06	10.42	10.24	-0.20	-0.14	-0.16	13.63	79.48	0	0	Time
8/7/2018	03:45:00	9.78	10.26	10.10	-0.19	-0.14	-0.16	13.63	79.24	0	0	Time

* - Records have been modified
9/13/2018 10:39:34 PM

Audit Trail Report (Without Summary)

Report Name: MasterLink32 Audit Trail Report (Without Summary)

Report Date: 9/13/2018

Report Selections: 1 site, Last 150 Days

Site Name: Riverina Telemeter

Site Id: 13245136-13245136

Site Location: Andover

Date	Time	P1 Int Low	P1 Int High	P1 Int Average	P2 Int Low	P2 Int High	P2 Int Average	P3 Int Average	Case Temperature	Dig Inp 1 Alarm	---	Log Trigger
		in WC	in WC	in WC	PSIG	PSIG	PSIG	Volts	F	----	----	
8/7/2018	04:00:00	9.82	10.30	10.11	-0.20	-0.14	-0.16	13.63	78.91	0	0	Time
8/7/2018	04:15:00	9.90	10.23	10.11	-0.21	-0.14	-0.16	13.63	78.71	0	0	Time
8/7/2018	04:30:00	9.70	10.11	9.91	-0.20	-0.14	-0.16	13.65	78.39	0	0	Time
8/7/2018	04:45:00	9.70	10.15	9.95	-0.20	-0.14	-0.16	13.66	78.21	0	0	Time
8/7/2018	05:00:00	9.63	9.96	9.80	-0.20	-0.14	-0.16	13.66	77.98	0	0	Time
8/7/2018	05:15:00	9.47	10.07	9.80	-0.21	-0.14	-0.16	13.66	77.72	0	0	Time
8/7/2018	05:30:00	9.37	9.83	9.66	-0.20	-0.14	-0.16	13.66	77.60	0	0	Time
8/7/2018	05:45:00	9.38	9.84	9.59	-0.21	-0.14	-0.16	13.66	77.47	0	0	Time
8/7/2018	06:00:00	9.40	9.84	9.68	-0.20	-0.14	-0.16	13.66	77.52	0	0	Time
8/7/2018	06:15:00	9.39	9.70	9.55	-0.20	-0.14	-0.16	13.66	77.70	0	0	Time
8/7/2018	06:30:00	9.26	9.71	9.47	-0.20	-0.14	-0.16	13.66	78.00	0	0	Time
8/7/2018	06:45:00	9.23	9.71	9.56	-0.19	-0.14	-0.16	13.66	78.39	0	0	Time
8/7/2018	07:00:00	9.27	9.82	9.63	-0.20	-0.14	-0.16	13.66	78.91	0	0	Time
8/7/2018	07:15:00	9.58	9.78	9.68	-0.20	-0.14	-0.17	13.65	79.45	0	0	Time
8/7/2018	07:30:00	9.44	10.01	9.72	-0.21	-0.14	-0.17	13.63	80.02	0	0	Time
8/7/2018	07:45:00	9.40	9.95	9.75	-0.21	-0.14	-0.17	13.63	80.60	0	0	Time
8/7/2018	08:00:00	9.57	9.92	9.78	-0.25	-0.14	-0.16	13.60	81.22	0	0	Time
8/7/2018	08:15:00	9.64	9.97	9.81	-0.21	-0.14	-0.16	13.59	81.92	0	0	Time
8/7/2018	08:30:00	9.43	9.87	9.66	-0.21	-0.12	-0.17	13.59	82.68	0	0	Time
8/7/2018	08:45:00	9.47	9.90	9.71	-0.23	-0.13	-0.17	13.57	83.55	0	0	Time
8/7/2018	09:00:00	9.57	9.92	9.74	-0.23	-0.13	-0.17	13.56	84.58	0	0	Time
8/7/2018	09:15:00	9.44	9.97	9.76	-0.23	-0.14	-0.17	13.55	85.75	0	0	Time

* - Records have been modified
9/13/2018 10:39:34 PM

Audit Trail Report (Without Summary)

Report Name: MasterLink32 Audit Trail Report (Without Summary)

Report Date: 9/13/2018

Report Selections: 1 site, Last 150 Days

Site Name: Riverina Telemeter

Site Id: 13245136-13245136

Site Location: Andover

Date	Time	P1 Int Low	P1 Int High	P1 Int Average	P2 Int Low	P2 Int High	P2 Int Average	P3 Int Average	Case Temperature	Dig Inp 1 Alarm	---	Log Trigger
		in WC	in WC	in WC	PSIG	PSIG	PSIG	Volts	F	----	----	
8/7/2018	09:30:00	9.40	9.84	9.62	-0.24	-0.13	-0.17	13.54	86.80	0	0	Time
8/7/2018	09:45:00	9.39	9.75	9.58	-0.23	-0.14	-0.18	13.51	87.73	0	0	Time
8/7/2018	10:00:00	9.34	9.82	9.59	-0.25	-0.14	-0.18	13.50	88.52	0	0	Time
8/7/2018	10:15:00	9.00	9.63	9.41	-0.26	-0.14	-0.18	13.47	89.32	0	0	Time
8/7/2018	10:30:00	9.21	9.80	9.62	-0.25	-0.13	-0.18	13.47	90.16	0	0	Time
8/7/2018	10:45:00	9.40	9.88	9.69	-0.26	-0.12	-0.18	13.45	91.22	0	0	Time
8/7/2018	11:00:00	9.46	9.86	9.66	-0.27	-0.13	-0.19	13.43	92.89	0	0	Time
8/7/2018	11:15:00	9.53	9.94	9.74	-0.23	-0.14	-0.19	13.40	94.86	0	0	Time
8/7/2018	11:30:00	9.43	9.80	9.63	-0.23	-0.14	-0.19	13.38	96.46	0	0	Time
8/7/2018	11:45:00	9.52	9.80	9.67	-0.22	-0.14	-0.19	13.35	97.82	0	0	Time
8/7/2018	12:00:00	9.45	9.88	9.72	-0.26	-0.15	-0.20	13.32	99.35	0	0	Time
8/7/2018	12:15:00	9.54	9.91	9.73	-0.24	-0.15	-0.20	13.30	100.86	0	0	Time
8/7/2018	12:30:00	9.53	9.94	9.73	-0.24	-0.15	-0.20	13.27	102.58	0	0	Time
8/7/2018	12:45:00	9.47	10.03	9.76	-0.25	-0.15	-0.20	13.24	103.90	0	0	Time
8/7/2018	13:00:00	9.63	9.96	9.79	-0.25	-0.15	-0.20	13.21	105.14	0	0	Time
8/7/2018	13:15:00	9.73	10.03	9.90	-0.25	-0.17	-0.20	13.20	106.57	0	0	Time
8/7/2018	13:30:00	9.74	10.04	9.89	-0.26	-0.16	-0.21	13.18	107.96	0	0	Time
8/7/2018	13:45:00	9.63	9.99	9.78	-0.26	-0.18	-0.21	13.15	109.55	0	0	Time
8/7/2018	14:00:00	9.67	10.01	9.86	-0.25	-0.17	-0.21	13.12	111.11	0	0	Time
8/7/2018	14:15:00	9.52	10.09	9.83	-0.26	-0.16	-0.21	13.09	112.33	0	0	Time
8/7/2018	14:30:00	9.49	9.96	9.79	-0.26	-0.17	-0.21	13.09	112.92	0	0	Time
8/7/2018	14:45:00	9.53	9.86	9.71	-0.26	-0.17	-0.21	13.07	113.77	0	0	Time

* - Records have been modified
9/13/2018 10:39:34 PM

Audit Trail Report (Without Summary)

Report Name: MasterLink32 Audit Trail Report (Without Summary)

Report Date: 9/13/2018

Report Selections: 1 site, Last 150 Days

Site Name: Riverina Telemeter

Site Id: 13245136-13245136

Site Location: Andover

Date	Time	P1 Int Low	P1 Int High	P1 Int Average	P2 Int Low	P2 Int High	P2 Int Average	P3 Int Average	Case Temperature	Dig Inp 1 Alarm	---	Log Trigger
		in WC	in WC	in WC	PSIG	PSIG	PSIG	Volts	F	----	----	
8/7/2018	15:00:00	9.52	9.87	9.73	-0.26	-0.17	-0.21	13.07	115.18	0	0	Time
8/7/2018	15:15:00	9.44	9.92	9.73	-0.26	-0.18	-0.21	13.06	116.63	0	0	Time
8/7/2018	15:30:00	9.42	9.76	9.60	-0.26	-0.17	-0.22	13.05	117.29	0	0	Time
8/7/2018	15:45:00	9.55	9.91	9.72	-0.26	-0.18	-0.22	13.04	117.84	0	0	Time
8/7/2018	16:00:00	9.61	9.95	9.74	-0.25	-0.17	-0.22	13.03	117.83	0	0	Time
8/7/2018	16:15:00	9.42	9.78	9.65	-0.26	-0.17	-0.22	13.02	117.36	0	0	Time
8/7/2018	16:30:00	9.44	9.69	9.57	-0.25	-0.17	-0.21	13.01	116.86	0	0	Time
8/7/2018	16:45:00	9.32	9.68	9.53	-0.25	-0.17	-0.21	13.01	115.47	0	0	Time
8/7/2018	17:00:00	9.25	9.71	9.48	-0.25	-0.18	-0.21	13.02	113.38	0	0	Time
8/7/2018	17:15:00	9.15	9.57	9.39	-0.27	-0.15	-0.21	13.06	111.21	0	0	Time
8/7/2018	17:30:00	9.21	9.62	9.52	-0.26	-0.15	-0.21	13.09	109.20	0	0	Time
8/7/2018	17:45:00	9.28	9.62	9.49	-0.25	-0.15	-0.21	13.12	107.35	0	0	Time
8/7/2018	18:00:00	9.27	9.65	9.49	-0.26	-0.15	-0.20	13.15	105.67	0	0	Time
8/7/2018	18:15:00	9.30	9.63	9.46	-0.25	-0.15	-0.20	13.18	104.02	0	0	Time
8/7/2018	18:30:00	9.33	9.60	9.48	-0.25	-0.15	-0.20	13.21	102.43	0	0	Time
8/7/2018	18:45:00	9.25	9.69	9.48	-0.24	-0.15	-0.20	13.23	100.96	0	0	Time
8/7/2018	19:00:00	9.30	9.67	9.49	-0.25	-0.14	-0.19	13.26	99.65	0	0	Time
8/7/2018	19:15:00	9.26	9.71	9.46	-0.25	-0.14	-0.19	13.28	98.36	0	0	Time
8/7/2018	19:30:00	9.41	9.74	9.57	-0.25	-0.15	-0.19	13.30	96.70	0	0	Time
8/7/2018	19:45:00	9.32	9.72	9.57	-0.22	-0.15	-0.18	13.33	94.49	0	0	Time
8/7/2018	20:00:00	9.41	9.82	9.63	-0.25	-0.15	-0.18	13.37	92.21	0	0	Time
8/7/2018	20:15:00	9.57	9.94	9.77	-0.25	-0.13	-0.18	13.40	90.21	0	0	Time

* - Records have been modified
9/13/2018 10:39:34 PM

Audit Trail Report (Without Summary)

Report Name: MasterLink32 Audit Trail Report (Without Summary)

Report Date: 9/13/2018

Report Selections: 1 site, Last 150 Days

Site Name: Riverina Telemeter

Site Id: 13245136-13245136

Site Location: Andover

Date	Time	P1 Int Low	P1 Int High	P1 Int Average	P2 Int Low	P2 Int High	P2 Int Average	P3 Int Average	Case Temperature	Dig Inp 1 Alarm	---	Log Trigger
		in WC	in WC	in WC	PSIG	PSIG	PSIG	Volts	F	----	----	
8/7/2018	20:30:00	9.57	9.94	9.77	-0.23	-0.13	-0.18	13.42	88.73	0	0	Time
8/7/2018	20:45:00	9.82	10.15	10.02	-0.24	-0.14	-0.17	13.45	87.48	0	0	Time
8/7/2018	21:00:00	9.58	9.99	9.79	-0.23	-0.14	-0.17	13.47	86.37	0	0	Time
8/7/2018	21:15:00	9.26	10.06	9.80	-0.23	-0.14	-0.17	13.49	85.53	0	0	Time
8/7/2018	21:30:00	9.77	10.26	10.06	-0.23	-0.13	-0.17	13.51	84.74	0	0	Time
8/7/2018	21:45:00	9.89	10.25	10.06	-0.23	-0.13	-0.17	13.54	84.07	0	0	Time
8/7/2018	22:00:00	9.82	10.33	10.09	-0.22	-0.13	-0.17	13.54	83.43	0	0	Time
8/7/2018	22:15:00	9.98	10.43	10.27	-0.22	-0.13	-0.17	13.55	82.87	0	0	Time
8/7/2018	22:30:00	10.11	10.51	10.31	-0.22	-0.14	-0.17	13.57	82.39	0	0	Time
8/7/2018	22:45:00	10.15	10.50	10.35	-0.21	-0.14	-0.17	13.56	81.92	0	0	Time
8/7/2018	23:00:00	10.20	10.60	10.36	-0.22	-0.14	-0.17	13.57	81.52	0	0	Time
8/7/2018	23:15:00	10.08	10.45	10.27	-0.22	-0.14	-0.17	13.59	81.04	0	0	Time
8/7/2018	23:30:00	10.15	10.57	10.40	-0.20	-0.13	-0.17	13.59	80.60	0	0	Time
8/7/2018	23:45:00	10.21	10.57	10.42	-0.21	-0.14	-0.16	13.59	80.22	0	0	Time
8/8/2018	00:00:00	10.17	10.63	10.45	-0.21	-0.14	-0.17	13.59	79.79	0	0	Time
8/8/2018	00:15:00	10.14	10.62	10.42	-0.20	-0.14	-0.17	13.61	79.48	0	0	Time
8/8/2018	00:30:00	10.26	10.68	10.52	-0.20	-0.14	-0.16	13.63	79.10	0	0	Time
8/8/2018	00:45:00	10.25	10.57	10.42	-0.20	-0.14	-0.16	13.63	78.79	0	0	Time
8/8/2018	01:00:00	10.35	10.71	10.50	-0.19	-0.14	-0.16	13.63	78.52	0	0	Time
8/8/2018	01:15:00	10.11	10.55	10.40	-0.22	-0.14	-0.17	13.66	78.18	0	0	Time
8/8/2018	01:30:00	10.31	10.68	10.53	-0.19	-0.14	-0.16	13.66	77.84	0	0	Time
8/8/2018	01:45:00	10.11	10.54	10.39	-0.21	-0.14	-0.16	13.66	77.47	0	0	Time

* - Records have been modified
9/13/2018 10:39:34 PM

Audit Trail Report (Without Summary)

Report Name: MasterLink32 Audit Trail Report (Without Summary)

Report Date: 9/13/2018

Report Selections: 1 site, Last 150 Days

Site Name: Riverina Telemeter

Site Id: 13245136-13245136

Site Location: Andover

Date	Time	P1 Int Low	P1 Int High	P1 Int Average	P2 Int Low	P2 Int High	P2 Int Average	P3 Int Average	Case Temperature	Dig Inp 1 Alarm	---	Log Trigger
		in WC	in WC	in WC	PSIG	PSIG	PSIG	Volts	F	----	----	
8/8/2018	02:00:00	10.35	10.64	10.55	-0.20	-0.14	-0.16	13.66	77.22	0	0	Time
8/8/2018	02:15:00	10.24	10.48	10.38	-0.22	-0.14	-0.16	13.66	76.92	0	0	Time
8/8/2018	02:30:00	10.12	10.68	10.43	-0.21	-0.14	-0.16	13.66	76.57	0	0	Time
8/8/2018	02:45:00	10.17	10.64	10.43	-0.20	-0.14	-0.16	13.69	76.38	0	0	Time
8/8/2018	03:00:00	10.20	10.61	10.41	-0.20	-0.13	-0.16	13.69	76.13	0	0	Time
8/8/2018	03:15:00	10.18	10.51	10.36	-0.19	-0.14	-0.16	13.69	75.85	0	0	Time
8/8/2018	03:30:00	10.09	10.61	10.37	-0.21	-0.14	-0.16	13.69	75.65	0	0	Time
8/8/2018	03:45:00	9.93	10.37	10.19	-0.20	-0.13	-0.16	13.69	75.47	0	0	Time
8/8/2018	04:00:00	9.93	10.21	10.10	-0.21	-0.14	-0.16	13.69	75.29	0	0	Time
8/8/2018	04:15:00	9.74	10.11	9.92	-0.21	-0.14	-0.16	13.69	75.11	0	0	Time
8/8/2018	04:30:00	9.73	10.08	9.91	-0.20	-0.14	-0.16	13.69	74.93	0	0	Time
8/8/2018	04:45:00	9.70	10.06	9.87	-0.21	-0.13	-0.16	13.72	74.73	0	0	Time
8/8/2018	05:00:00	9.54	10.01	9.74	-0.21	-0.13	-0.16	13.72	74.58	0	0	Time
8/8/2018	05:15:00	9.54	9.94	9.73	-0.20	-0.13	-0.16	13.72	74.39	0	0	Time
8/8/2018	05:30:00	9.42	9.81	9.61	-0.20	-0.13	-0.16	13.72	74.34	0	0	Time
8/8/2018	05:45:00	9.45	9.82	9.67	-0.20	-0.14	-0.16	13.72	74.30	0	0	Time
8/8/2018	06:00:00	9.26	9.74	9.44	-0.20	-0.13	-0.16	13.72	74.39	0	0	Time
8/8/2018	06:15:00	9.38	9.78	9.60	-0.20	-0.13	-0.16	13.72	74.57	0	0	Time
8/8/2018	06:30:00	9.45	9.90	9.70	-0.20	-0.14	-0.16	13.72	74.76	0	0	Time
8/8/2018	06:45:00	9.24	9.62	9.51	-0.19	-0.14	-0.16	13.72	75.11	0	0	Time
8/8/2018	07:00:00	9.24	9.81	9.57	-0.19	-0.14	-0.16	13.71	75.50	0	0	Time
8/8/2018	07:15:00	9.32	9.79	9.60	-0.21	-0.14	-0.16	13.69	75.99	0	0	Time

* - Records have been modified
9/13/2018 10:39:34 PM

Audit Trail Report (Without Summary)

Report Name: MasterLink32 Audit Trail Report (Without Summary)

Report Date: 9/13/2018

Report Selections: 1 site, Last 150 Days

Site Name: Riverina Telemeter

Site Id: 13245136-13245136

Site Location: Andover

Date	Time	P1 Int Low	P1 Int High	P1 Int Average	P2 Int Low	P2 Int High	P2 Int Average	P3 Int Average	Case Temperature	Dig Inp 1 Alarm	---	Log Trigger
		in WC	in WC	in WC	PSIG	PSIG	PSIG	Volts	F	----	----	
8/8/2018	07:30:00	9.38	9.89	9.66	-0.22	-0.14	-0.16	13.69	76.43	0	0	Time
8/8/2018	07:45:00	9.24	9.77	9.53	-0.20	-0.14	-0.16	13.69	76.94	0	0	Time
8/8/2018	08:00:00	9.19	9.92	9.69	-0.20	-0.14	-0.16	13.69	77.59	0	0	Time
8/8/2018	08:15:00	9.51	9.95	9.73	-0.20	-0.14	-0.17	13.66	78.21	0	0	Time
8/8/2018	08:30:00	9.46	9.83	9.65	-0.20	-0.14	-0.16	13.66	78.93	0	0	Time
8/8/2018	08:45:00	9.48	9.94	9.70	-0.22	-0.14	-0.17	13.66	79.66	0	0	Time
8/8/2018	09:00:00	9.46	9.86	9.64	-0.20	-0.14	-0.17	13.63	80.62	0	0	Time
8/8/2018	09:15:00	9.40	9.84	9.68	-0.22	-0.14	-0.17	13.60	81.91	0	0	Time
8/8/2018	09:30:00	9.39	9.87	9.64	-0.22	-0.13	-0.17	13.59	83.05	0	0	Time
8/8/2018	09:45:00	9.30	9.86	9.59	-0.22	-0.13	-0.17	13.56	84.18	0	0	Time
8/8/2018	10:00:00	9.45	9.80	9.62	-0.25	-0.14	-0.17	13.56	84.97	0	0	Time
8/8/2018	10:15:00	9.28	9.75	9.48	-0.23	-0.14	-0.17	13.54	85.91	0	0	Time
8/8/2018	10:30:00	9.31	9.79	9.51	-0.23	-0.14	-0.17	13.54	86.90	0	0	Time
8/8/2018	10:45:00	9.33	9.74	9.52	-0.22	-0.14	-0.17	13.51	88.14	0	0	Time
8/8/2018	11:00:00	9.53	9.84	9.69	-0.25	-0.14	-0.18	13.48	89.91	0	0	Time
8/8/2018	11:15:00	9.47	9.76	9.62	-0.26	-0.13	-0.18	13.45	91.87	0	0	Time
8/8/2018	11:30:00	9.45	9.90	9.67	-0.26	-0.14	-0.18	13.42	93.48	0	0	Time
8/8/2018	11:45:00	9.29	9.80	9.58	-0.24	-0.14	-0.19	13.39	94.83	0	0	Time
8/8/2018	12:00:00	9.37	9.79	9.60	-0.23	-0.15	-0.19	13.38	95.89	0	0	Time
8/8/2018	12:15:00	9.50	9.84	9.70	-0.24	-0.15	-0.19	13.35	96.92	0	0	Time
8/8/2018	12:30:00	9.57	9.90	9.73	-0.23	-0.15	-0.19	13.34	97.46	0	0	Time
8/8/2018	12:45:00	9.52	9.83	9.68	-0.23	-0.15	-0.19	13.33	98.22	0	0	Time

* - Records have been modified
9/13/2018 10:39:34 PM

Audit Trail Report (Without Summary)

Report Name: MasterLink32 Audit Trail Report (Without Summary)

Report Date: 9/13/2018

Report Selections: 1 site, Last 150 Days

Site Name: Riverina Telemeter

Site Id: 13245136-13245136

Site Location: Andover

Date	Time	P1 Int Low	P1 Int High	P1 Int Average	P2 Int Low	P2 Int High	P2 Int Average	P3 Int Average	Case Temperature	Dig Inp 1 Alarm	---	Log Trigger
		in WC	in WC	in WC	PSIG	PSIG	PSIG	Volts	F	----	----	
8/8/2018	13:00:00	9.52	9.96	9.77	-0.23	-0.15	-0.19	13.31	99.13	0	0	Time
8/8/2018	13:15:00	9.59	9.99	9.83	-0.25	-0.15	-0.19	13.30	100.99	0	0	Time
8/8/2018	13:30:00	9.54	9.86	9.69	-0.25	-0.15	-0.20	13.26	103.51	0	0	Time
8/8/2018	13:45:00	9.58	9.86	9.74	-0.25	-0.15	-0.20	13.22	106.19	0	0	Time
8/8/2018	14:00:00	9.68	9.89	9.81	-0.24	-0.16	-0.21	13.18	107.73	0	0	Time
8/8/2018	14:15:00	9.64	10.00	9.80	-0.25	-0.16	-0.20	13.18	107.12	0	0	Time
8/8/2018	14:30:00	9.60	9.85	9.77	-0.26	-0.15	-0.21	13.18	106.17	0	0	Time
8/8/2018	14:45:00	9.53	9.86	9.72	-0.24	-0.17	-0.21	13.18	105.48	0	0	Time
8/8/2018	15:00:00	9.53	9.86	9.68	-0.24	-0.16	-0.20	13.21	103.92	0	0	Time
8/8/2018	15:15:00	9.56	9.82	9.66	-0.24	-0.15	-0.20	13.23	101.02	0	0	Time
8/8/2018	15:30:00	9.36	9.71	9.53	-0.26	-0.15	-0.20	13.27	98.03	0	0	Time
8/8/2018	15:45:00	9.21	9.79	9.58	-0.24	-0.14	-0.19	13.31	95.68	0	0	Time
8/8/2018	16:00:00	9.44	9.80	9.63	-0.23	-0.14	-0.19	13.34	94.91	0	0	Time
8/8/2018	16:15:00	9.56	9.79	9.66	-0.26	-0.15	-0.19	13.36	95.78	0	0	Time
8/8/2018	16:30:00	9.39	9.78	9.57	-0.24	-0.14	-0.19	13.34	97.58	0	0	Time
8/8/2018	16:45:00	9.36	9.68	9.52	-0.24	-0.15	-0.19	13.31	99.58	0	0	Time
8/8/2018	17:00:00	9.32	9.67	9.50	-0.24	-0.15	-0.19	13.30	100.04	0	0	Time
8/8/2018	17:15:00	9.31	9.63	9.44	-0.23	-0.15	-0.19	13.30	99.14	0	0	Time
8/8/2018	17:30:00	9.25	9.61	9.47	-0.25	-0.15	-0.19	13.30	97.61	0	0	Time
8/8/2018	17:45:00	9.21	9.54	9.39	-0.24	-0.14	-0.19	13.33	95.96	0	0	Time
8/8/2018	18:00:00	9.19	9.55	9.39	-0.24	-0.15	-0.19	13.35	94.39	0	0	Time
8/8/2018	18:15:00	9.18	9.61	9.41	-0.24	-0.14	-0.18	13.38	93.04	0	0	Time

* - Records have been modified
9/13/2018 10:39:34 PM

Audit Trail Report (Without Summary)

Report Name: MasterLink32 Audit Trail Report (Without Summary)

Report Date: 9/13/2018

Report Selections: 1 site, Last 150 Days

Site Name: Riverina Telemeter

Site Id: 13245136-13245136

Site Location: Andover

Date	Time	P1 Int Low	P1 Int High	P1 Int Average	P2 Int Low	P2 Int High	P2 Int Average	P3 Int Average	Case Temperature	Dig Inp 1 Alarm	---	Log Trigger
		in WC	in WC	in WC	PSIG	PSIG	PSIG	Volts	F	----	----	
8/8/2018	18:30:00	9.27	9.63	9.48	-0.23	-0.14	-0.18	13.39	91.76	0	0	Time
8/8/2018	18:45:00	9.32	9.63	9.52	-0.24	-0.14	-0.18	13.42	90.55	0	0	Time
8/8/2018	19:00:00	8.92	9.56	9.37	-0.26	-0.13	-0.18	13.43	89.53	0	0	Time
8/8/2018	19:15:00	9.42	9.66	9.58	-0.26	-0.12	-0.18	13.45	88.52	0	0	Time
8/8/2018	19:30:00	9.45	9.87	9.64	-0.25	-0.12	-0.17	13.47	87.62	0	0	Time
8/8/2018	19:45:00	9.52	9.92	9.76	-0.25	-0.12	-0.18	13.47	86.75	0	0	Time
8/8/2018	20:00:00	9.51	9.96	9.75	-0.25	-0.13	-0.17	13.49	85.95	0	0	Time
8/8/2018	20:15:00	9.68	9.94	9.81	-0.24	-0.14	-0.17	13.50	85.17	0	0	Time
8/8/2018	20:30:00	9.68	10.00	9.85	-0.22	-0.14	-0.18	13.53	84.46	0	0	Time
8/8/2018	20:45:00	9.69	10.15	9.92	-0.23	-0.14	-0.17	13.53	83.80	0	0	Time
8/8/2018	21:00:00	9.79	10.14	10.01	-0.21	-0.14	-0.17	13.54	83.26	0	0	Time
8/8/2018	21:15:00	9.93	10.19	10.06	-0.22	-0.13	-0.17	13.56	82.73	0	0	Time
8/8/2018	21:30:00	9.83	10.24	10.01	-0.21	-0.12	-0.17	13.56	82.28	0	0	Time
8/8/2018	21:45:00	10.00	10.36	10.20	-0.20	-0.14	-0.17	13.56	81.73	0	0	Time
8/8/2018	22:00:00	10.08	10.28	10.18	-0.21	-0.14	-0.17	13.58	81.22	0	0	Time
8/8/2018	22:15:00	9.96	10.48	10.24	-0.22	-0.14	-0.17	13.59	80.79	0	0	Time
8/8/2018	22:30:00	10.13	10.43	10.30	-0.21	-0.14	-0.17	13.59	80.23	0	0	Time
8/8/2018	22:45:00	10.13	10.46	10.32	-0.21	-0.14	-0.17	13.59	79.85	0	0	Time
8/8/2018	23:00:00	9.99	10.53	10.26	-0.20	-0.14	-0.16	13.62	79.45	0	0	Time
8/8/2018	23:15:00	10.16	10.48	10.36	-0.20	-0.14	-0.16	13.63	78.97	0	0	Time
8/8/2018	23:30:00	10.19	10.59	10.39	-0.22	-0.14	-0.16	13.63	78.67	0	0	Time
8/8/2018	23:45:00	10.19	10.54	10.40	-0.21	-0.14	-0.16	13.65	78.38	0	0	Time

* - Records have been modified
9/13/2018 10:39:34 PM

Audit Trail Report (Without Summary)

Report Name: MasterLink32 Audit Trail Report (Without Summary)

Report Date: 9/13/2018

Report Selections: 1 site, Last 150 Days

Site Name: Riverina Telemeter

Site Id: 13245136-13245136

Site Location: Andover

Date	Time	P1 Int Low	P1 Int High	P1 Int Average	P2 Int Low	P2 Int High	P2 Int Average	P3 Int Average	Case Temperature	Dig Inp 1 Alarm	---	Log Trigger
		in WC	in WC	in WC	PSIG	PSIG	PSIG	Volts	F	----	----	
8/9/2018	00:00:00	10.27	10.62	10.49	-0.22	-0.14	-0.16	13.66	78.01	0	0	Time
8/9/2018	00:15:00	10.23	10.67	10.47	-0.20	-0.14	-0.16	13.66	77.75	0	0	Time
8/9/2018	00:30:00	10.23	10.54	10.38	-0.20	-0.14	-0.16	13.66	77.48	0	0	Time
8/9/2018	00:45:00	10.16	10.56	10.42	-0.20	-0.14	-0.16	13.66	77.29	0	0	Time
8/9/2018	01:00:00	10.31	10.72	10.51	-0.20	-0.14	-0.16	13.66	77.11	0	0	Time
8/9/2018	01:15:00	10.23	10.64	10.39	-0.20	-0.14	-0.16	13.66	76.94	0	0	Time
8/9/2018	01:30:00	10.22	10.72	10.45	-0.21	-0.14	-0.16	13.67	76.87	0	0	Time
8/9/2018	01:45:00	10.32	10.64	10.46	-0.20	-0.14	-0.16	13.69	76.75	0	0	Time
8/9/2018	02:00:00	10.31	10.65	10.46	-0.20	-0.14	-0.16	13.69	76.58	0	0	Time
8/9/2018	02:15:00	10.29	10.69	10.53	-0.21	-0.14	-0.16	13.69	76.53	0	0	Time
8/9/2018	02:30:00	10.05	10.57	10.44	-0.21	-0.14	-0.16	13.69	76.37	0	0	Time
8/9/2018	02:45:00	10.16	10.56	10.34	-0.20	-0.14	-0.16	13.69	76.27	0	0	Time
8/9/2018	03:00:00	10.17	10.57	10.37	-0.20	-0.14	-0.16	13.69	76.20	0	0	Time
8/9/2018	03:15:00	10.30	10.60	10.44	-0.21	-0.14	-0.16	13.69	76.05	0	0	Time
8/9/2018	03:30:00	10.21	10.49	10.34	-0.19	-0.14	-0.16	13.69	76.00	0	0	Time
8/9/2018	03:45:00	10.01	10.41	10.26	-0.21	-0.14	-0.16	13.69	75.85	0	0	Time
8/9/2018	04:00:00	9.96	10.33	10.16	-0.20	-0.14	-0.16	13.69	75.83	0	0	Time
8/9/2018	04:15:00	9.90	10.29	10.07	-0.20	-0.14	-0.16	13.69	75.69	0	0	Time
8/9/2018	04:30:00	9.64	10.05	9.78	-0.19	-0.14	-0.16	13.69	75.65	0	0	Time
8/9/2018	04:45:00	9.77	10.17	9.99	-0.19	-0.14	-0.16	13.69	75.65	0	0	Time
8/9/2018	05:00:00	9.73	9.97	9.83	-0.22	-0.14	-0.16	13.69	75.56	0	0	Time
8/9/2018	05:15:00	9.57	9.95	9.77	-0.19	-0.14	-0.16	13.69	75.48	0	0	Time

* - Records have been modified
9/13/2018 10:39:34 PM

Audit Trail Report (Without Summary)

Report Name: MasterLink32 Audit Trail Report (Without Summary)

Report Date: 9/13/2018

Report Selections: 1 site, Last 150 Days

Site Name: Riverina Telemeter

Site Id: 13245136-13245136

Site Location: Andover

Date	Time	P1 Int Low	P1 Int High	P1 Int Average	P2 Int Low	P2 Int High	P2 Int Average	P3 Int Average	Case Temperature	Dig Inp 1 Alarm	---	Log Trigger
		in WC	in WC	in WC	PSIG	PSIG	PSIG	Volts	F	----	----	
8/9/2018	05:30:00	9.45	9.81	9.65	-0.20	-0.14	-0.16	13.69	75.47	0	0	Time
8/9/2018	05:45:00	9.08	9.77	9.50	-0.21	-0.14	-0.16	13.69	75.47	0	0	Time
8/9/2018	06:00:00	9.46	9.78	9.65	-0.20	-0.14	-0.16	13.69	75.47	0	0	Time
8/9/2018	06:15:00	9.47	9.86	9.60	-0.19	-0.14	-0.16	13.69	75.48	0	0	Time
8/9/2018	06:30:00	9.43	9.88	9.62	-0.20	-0.14	-0.16	13.69	75.61	0	0	Time
8/9/2018	06:45:00	9.32	9.81	9.55	-0.19	-0.14	-0.16	13.69	75.66	0	0	Time
8/9/2018	07:00:00	9.38	9.89	9.65	-0.20	-0.14	-0.16	13.69	75.84	0	0	Time
8/9/2018	07:15:00	9.40	9.82	9.67	-0.21	-0.14	-0.16	13.69	76.01	0	0	Time
8/9/2018	07:30:00	9.36	9.96	9.67	-0.21	-0.14	-0.16	13.69	76.20	0	0	Time
8/9/2018	07:45:00	9.40	9.76	9.57	-0.21	-0.13	-0.17	13.69	76.40	0	0	Time
8/9/2018	08:00:00	9.42	9.97	9.77	-0.20	-0.14	-0.16	13.69	76.74	0	0	Time
8/9/2018	08:15:00	9.36	9.92	9.71	-0.20	-0.14	-0.16	13.69	77.26	0	0	Time
8/9/2018	08:30:00	9.39	9.88	9.63	-0.21	-0.14	-0.16	13.67	77.91	0	0	Time
8/9/2018	08:45:00	9.29	9.90	9.59	-0.21	-0.13	-0.17	13.66	78.57	0	0	Time
8/9/2018	09:00:00	9.29	9.78	9.60	-0.20	-0.14	-0.17	13.66	79.18	0	0	Time
8/9/2018	09:15:00	9.30	9.90	9.70	-0.21	-0.14	-0.17	13.64	79.85	0	0	Time
8/9/2018	09:30:00	9.29	9.89	9.61	-0.21	-0.14	-0.17	13.63	80.24	0	0	Time
8/9/2018	09:45:00	9.33	9.82	9.58	-0.21	-0.14	-0.17	13.63	80.69	0	0	Time
8/9/2018	10:00:00	9.16	9.65	9.45	-0.21	-0.14	-0.17	13.59	81.16	0	0	Time
8/9/2018	10:15:00	9.43	9.87	9.63	-0.24	-0.13	-0.17	13.59	81.92	0	0	Time
8/9/2018	10:30:00	9.25	9.75	9.46	-0.23	-0.13	-0.17	13.59	82.87	0	0	Time
8/9/2018	10:45:00	9.31	9.74	9.54	-0.21	-0.13	-0.17	13.56	83.81	0	0	Time

* - Records have been modified
9/13/2018 10:39:34 PM

Audit Trail Report (Without Summary)

Report Name: MasterLink32 Audit Trail Report (Without Summary)

Report Date: 9/13/2018

Report Selections: 1 site, Last 150 Days

Site Name: Riverina Telemeter

Site Id: 13245136-13245136

Site Location: Andover

Date	Time	P1 Int Low	P1 Int High	P1 Int Average	P2 Int Low	P2 Int High	P2 Int Average	P3 Int Average	Case Temperature	Dig Inp 1 Alarm	---	Log Trigger
		in WC	in WC	in WC	PSIG	PSIG	PSIG	Volts	F	----	----	
8/9/2018	11:00:00	9.44	9.77	9.63	-0.25	-0.13	-0.18	13.56	85.20	0	0	Time
8/9/2018	11:15:00	9.39	9.91	9.64	-0.25	-0.14	-0.18	13.53	87.04	0	0	Time
8/9/2018	11:30:00	9.17	9.73	9.50	-0.26	-0.13	-0.18	13.50	88.67	0	0	Time
8/9/2018	11:45:00	9.49	9.81	9.66	-0.26	-0.14	-0.19	13.47	89.72	0	0	Time
8/9/2018	12:00:00	9.49	9.92	9.73	-0.26	-0.12	-0.19	13.46	91.18	0	0	Time
8/9/2018	12:15:00	9.42	9.90	9.72	-0.25	-0.14	-0.19	13.43	93.06	0	0	Time
8/9/2018	12:30:00	9.60	9.91	9.74	-0.23	-0.14	-0.19	13.40	95.11	0	0	Time
8/9/2018	12:45:00	9.51	9.90	9.73	-0.24	-0.15	-0.19	13.37	96.48	0	0	Time
8/9/2018	13:00:00	9.49	9.93	9.79	-0.24	-0.16	-0.20	13.34	97.80	0	0	Time
8/9/2018	13:15:00	9.61	9.97	9.79	-0.26	-0.15	-0.20	13.32	99.42	0	0	Time
8/9/2018	13:30:00	9.63	9.86	9.74	-0.24	-0.15	-0.20	13.30	101.22	0	0	Time
8/9/2018	13:45:00	9.53	9.89	9.74	-0.24	-0.15	-0.20	13.27	102.17	0	0	Time
8/9/2018	14:00:00	9.65	9.93	9.77	-0.25	-0.15	-0.20	13.27	101.67	0	0	Time
8/9/2018	14:15:00	9.56	9.90	9.74	-0.24	-0.15	-0.20	13.27	101.13	0	0	Time
8/9/2018	14:30:00	9.50	9.95	9.74	-0.25	-0.15	-0.20	13.27	102.13	0	0	Time
8/9/2018	14:45:00	9.63	9.93	9.78	-0.24	-0.15	-0.20	13.24	104.00	0	0	Time
8/9/2018	15:00:00	9.55	9.89	9.69	-0.26	-0.16	-0.21	13.21	105.95	0	0	Time
8/9/2018	15:15:00	9.57	9.96	9.76	-0.26	-0.16	-0.21	13.19	107.82	0	0	Time
8/9/2018	15:30:00	9.47	9.87	9.65	-0.26	-0.16	-0.21	13.15	109.52	0	0	Time
8/9/2018	15:45:00	9.49	9.78	9.64	-0.25	-0.16	-0.21	13.12	110.50	0	0	Time
8/9/2018	16:00:00	9.45	9.78	9.66	-0.26	-0.16	-0.21	13.12	109.18	0	0	Time
8/9/2018	16:15:00	9.29	9.72	9.51	-0.25	-0.15	-0.21	13.16	105.32	0	0	Time

* - Records have been modified
9/13/2018 10:39:34 PM

Audit Trail Report (Without Summary)

Report Name: MasterLink32 Audit Trail Report (Without Summary)

Report Date: 9/13/2018

Report Selections: 1 site, Last 150 Days

Site Name: Riverina Telemeter

Site Id: 13245136-13245136

Site Location: Andover

Date	Time	P1 Int Low	P1 Int High	P1 Int Average	P2 Int Low	P2 Int High	P2 Int Average	P3 Int Average	Case Temperature	Dig Inp 1 Alarm	---	Log Trigger
		in WC	in WC	in WC	PSIG	PSIG	PSIG	Volts	F	----	----	
8/9/2018	16:30:00	8.98	9.76	9.52	-0.25	-0.15	-0.20	13.20	101.66	0	0	Time
8/9/2018	16:45:00	8.94	9.62	9.39	-0.24	-0.15	-0.20	13.24	100.61	0	0	Time
8/9/2018	17:00:00	9.40	9.68	9.53	-0.24	-0.16	-0.20	13.26	101.19	0	0	Time
8/9/2018	17:15:00	9.33	9.70	9.53	-0.24	-0.15	-0.20	13.24	102.13	0	0	Time
8/9/2018	17:30:00	9.37	9.69	9.50	-0.25	-0.16	-0.20	13.24	101.89	0	0	Time
8/9/2018	17:45:00	9.37	9.73	9.51	-0.24	-0.16	-0.20	13.24	101.88	0	0	Time
8/9/2018	18:00:00	9.41	9.69	9.58	-0.25	-0.15	-0.20	13.24	101.67	0	0	Time
8/9/2018	18:15:00	9.42	9.68	9.56	-0.23	-0.15	-0.20	13.27	100.28	0	0	Time
8/9/2018	18:30:00	9.35	9.69	9.52	-0.26	-0.15	-0.20	13.29	98.26	0	0	Time
8/9/2018	18:45:00	9.45	9.78	9.62	-0.25	-0.15	-0.19	13.31	96.26	0	0	Time
8/9/2018	19:00:00	9.35	9.68	9.53	-0.23	-0.14	-0.19	13.34	94.33	0	0	Time
8/9/2018	19:15:00	9.45	9.84	9.63	-0.24	-0.14	-0.19	13.37	92.43	0	0	Time
8/9/2018	19:30:00	9.34	9.68	9.50	-0.24	-0.14	-0.18	13.40	90.76	0	0	Time
8/9/2018	19:45:00	9.43	9.68	9.56	-0.25	-0.12	-0.18	13.42	89.15	0	0	Time
8/9/2018	20:00:00	9.46	9.82	9.66	-0.25	-0.13	-0.18	13.45	87.73	0	0	Time
8/9/2018	20:15:00	9.63	9.85	9.73	-0.23	-0.14	-0.17	13.47	86.33	0	0	Time
8/9/2018	20:30:00	9.59	10.03	9.79	-0.23	-0.14	-0.17	13.49	85.18	0	0	Time
8/9/2018	20:45:00	9.61	9.97	9.75	-0.22	-0.14	-0.17	13.52	84.04	0	0	Time
8/9/2018	21:00:00	9.78	10.10	9.96	-0.22	-0.14	-0.17	13.53	83.05	0	0	Time
8/9/2018	21:15:00	9.86	10.25	10.06	-0.21	-0.14	-0.17	13.55	82.25	0	0	Time
8/9/2018	21:30:00	9.76	10.12	9.95	-0.21	-0.14	-0.17	13.56	81.35	0	0	Time
8/9/2018	21:45:00	9.75	10.33	10.11	-0.22	-0.13	-0.17	13.58	80.59	0	0	Time

* - Records have been modified
9/13/2018 10:39:34 PM

Audit Trail Report (Without Summary)

Report Name: MasterLink32 Audit Trail Report (Without Summary)

Report Date: 9/13/2018

Report Selections: 1 site, Last 150 Days

Site Name: Riverina Telemeter

Site Id: 13245136-13245136

Site Location: Andover

Date	Time	P1 Int Low	P1 Int High	P1 Int Average	P2 Int Low	P2 Int High	P2 Int Average	P3 Int Average	Case Temperature	Dig Inp 1 Alarm	---	Log Trigger
		in WC	in WC	in WC	PSIG	PSIG	PSIG	Volts	F	----	----	
8/9/2018	22:00:00	9.97	10.27	10.12	-0.20	-0.14	-0.17	13.59	79.86	0	0	Time
8/9/2018	22:15:00	9.98	10.22	10.11	-0.22	-0.14	-0.17	13.59	79.19	0	0	Time
8/9/2018	22:30:00	9.92	10.39	10.17	-0.20	-0.14	-0.16	13.63	78.56	0	0	Time
8/9/2018	22:45:00	9.90	10.31	10.14	-0.20	-0.14	-0.17	13.64	78.01	0	0	Time
8/9/2018	23:00:00	10.04	10.48	10.30	-0.20	-0.14	-0.16	13.66	77.35	0	0	Time
8/9/2018	23:15:00	10.20	10.44	10.35	-0.20	-0.14	-0.16	13.66	76.74	0	0	Time
8/9/2018	23:30:00	9.93	10.56	10.22	-0.20	-0.13	-0.16	13.67	76.20	0	0	Time
8/9/2018	23:45:00	10.17	10.41	10.29	-0.21	-0.14	-0.16	13.69	75.66	0	0	Time
8/10/2018	00:00:00	9.97	10.58	10.37	-0.19	-0.13	-0.16	13.69	75.22	0	0	Time
8/10/2018	00:15:00	10.12	10.57	10.34	-0.20	-0.13	-0.16	13.69	74.76	0	0	Time
8/10/2018	00:30:00	10.22	10.51	10.38	-0.21	-0.13	-0.16	13.71	74.21	0	0	Time
8/10/2018	00:45:00	10.30	10.52	10.41	-0.20	-0.13	-0.16	13.72	73.74	0	0	Time
8/10/2018	01:00:00	10.19	10.68	10.44	-0.21	-0.11	-0.16	13.72	73.33	0	0	Time
8/10/2018	01:15:00	10.27	10.67	10.47	-0.22	-0.12	-0.15	13.72	72.95	0	0	Time
8/10/2018	01:30:00	10.20	10.57	10.37	-0.21	-0.12	-0.16	13.73	72.60	0	0	Time
8/10/2018	01:45:00	10.08	10.52	10.32	-0.23	-0.10	-0.16	13.75	72.27	0	0	Time
8/10/2018	02:00:00	10.28	10.49	10.40	-0.23	-0.11	-0.16	13.75	71.91	0	0	Time
8/10/2018	02:15:00	10.16	10.63	10.43	-0.22	-0.10	-0.16	13.75	71.61	0	0	Time
8/10/2018	02:30:00	10.17	10.49	10.32	-0.22	-0.09	-0.15	13.75	71.32	0	0	Time
8/10/2018	02:45:00	10.17	10.53	10.35	-0.22	-0.08	-0.15	13.75	71.05	0	0	Time
8/10/2018	03:00:00	10.13	10.57	10.39	-0.23	-0.08	-0.16	13.78	70.74	0	0	Time
8/10/2018	03:15:00	10.13	10.51	10.33	-0.21	-0.10	-0.15	13.78	70.47	0	0	Time

* - Records have been modified
9/13/2018 10:39:34 PM

Audit Trail Report (Without Summary)

Report Name: MasterLink32 Audit Trail Report (Without Summary)

Report Date: 9/13/2018

Report Selections: 1 site, Last 150 Days

Site Name: Riverina Telemeter

Site Id: 13245136-13245136

Site Location: Andover

Date	Time	P1 Int Low	P1 Int High	P1 Int Average	P2 Int Low	P2 Int High	P2 Int Average	P3 Int Average	Case Temperature	Dig Inp 1 Alarm	---	Log Trigger
		in WC	in WC	in WC	PSIG	PSIG	PSIG	Volts	F	----	----	
8/10/2018	03:30:00	9.42	10.42	10.04	-0.21	-0.08	-0.15	13.78	70.18	0	0	Time
8/10/2018	03:45:00	10.15	10.39	10.29	-0.21	-0.09	-0.15	13.78	69.86	0	0	Time
8/10/2018	04:00:00	10.02	10.26	10.16	-0.22	-0.10	-0.15	13.80	69.62	0	0	Time
8/10/2018	04:15:00	9.78	10.08	9.96	-0.23	-0.11	-0.15	13.81	69.31	0	0	Time
8/10/2018	04:30:00	9.56	10.01	9.79	-0.22	-0.11	-0.16	13.81	69.15	0	0	Time
8/10/2018	04:45:00	9.62	10.08	9.88	-0.21	-0.11	-0.15	13.81	69.01	0	0	Time
8/10/2018	05:00:00	9.59	10.06	9.80	-0.21	-0.11	-0.15	13.81	68.91	0	0	Time
8/10/2018	05:15:00	9.50	9.81	9.64	-0.20	-0.12	-0.15	13.81	68.74	0	0	Time
8/10/2018	05:30:00	9.47	9.72	9.62	-0.21	-0.12	-0.16	13.81	68.62	0	0	Time
8/10/2018	05:45:00	9.35	9.95	9.56	-0.22	-0.10	-0.16	13.81	68.49	0	0	Time
8/10/2018	06:00:00	9.43	9.75	9.60	-0.21	-0.09	-0.15	13.81	68.46	0	0	Time
8/10/2018	06:15:00	9.31	9.67	9.51	-0.22	-0.08	-0.15	13.81	68.66	0	0	Time
8/10/2018	06:30:00	9.35	9.83	9.63	-0.23	-0.09	-0.15	13.81	68.96	0	0	Time
8/10/2018	06:45:00	9.27	9.77	9.57	-0.21	-0.10	-0.16	13.81	69.48	0	0	Time
8/10/2018	07:00:00	9.30	9.86	9.62	-0.21	-0.11	-0.16	13.81	69.82	0	0	Time
8/10/2018	07:15:00	9.25	9.62	9.45	-0.20	-0.13	-0.16	13.81	70.44	0	0	Time
8/10/2018	07:30:00	9.45	9.85	9.66	-0.20	-0.12	-0.16	13.78	71.09	0	0	Time
8/10/2018	07:45:00	9.36	9.72	9.54	-0.20	-0.13	-0.16	13.78	71.88	0	0	Time
8/10/2018	08:00:00	9.51	10.04	9.82	-0.19	-0.13	-0.16	13.75	72.63	0	0	Time
8/10/2018	08:15:00	9.38	9.79	9.59	-0.18	-0.14	-0.16	13.75	73.50	0	0	Time
8/10/2018	08:30:00	9.38	9.79	9.60	-0.20	-0.14	-0.16	13.73	74.40	0	0	Time
8/10/2018	08:45:00	9.33	9.81	9.58	-0.20	-0.14	-0.16	13.72	75.29	0	0	Time

* - Records have been modified
9/13/2018 10:39:34 PM

Audit Trail Report (Without Summary)

Report Name: MasterLink32 Audit Trail Report (Without Summary)

Report Date: 9/13/2018

Report Selections: 1 site, Last 150 Days

Site Name: Riverina Telemeter

Site Id: 13245136-13245136

Site Location: Andover

Date	Time	P1 Int Low	P1 Int High	P1 Int Average	P2 Int Low	P2 Int High	P2 Int Average	P3 Int Average	Case Temperature	Dig Inp 1 Alarm	---	Log Trigger
		in WC	in WC	in WC	PSIG	PSIG	PSIG	Volts	F	----	----	
8/10/2018	09:00:00	9.44	9.90	9.65	-0.19	-0.14	-0.16	13.71	76.38	0	0	Time
8/10/2018	09:15:00	9.29	9.76	9.54	-0.21	-0.14	-0.16	13.69	77.65	0	0	Time
8/10/2018	09:30:00	9.30	9.75	9.57	-0.20	-0.14	-0.16	13.67	78.92	0	0	Time
8/10/2018	09:45:00	9.30	9.94	9.65	-0.22	-0.14	-0.17	13.66	79.79	0	0	Time
8/10/2018	10:00:00	9.29	9.79	9.58	-0.22	-0.14	-0.17	13.63	80.41	0	0	Time
8/10/2018	10:15:00	9.37	9.81	9.59	-0.22	-0.14	-0.17	13.62	81.16	0	0	Time
8/10/2018	10:30:00	9.20	9.66	9.49	-0.23	-0.13	-0.17	13.59	81.91	0	0	Time
8/10/2018	10:45:00	9.33	9.68	9.56	-0.22	-0.14	-0.17	13.59	83.17	0	0	Time
8/10/2018	11:00:00	9.11	9.74	9.54	-0.23	-0.14	-0.17	13.56	84.80	0	0	Time
8/10/2018	11:15:00	9.36	9.64	9.52	-0.22	-0.14	-0.17	13.54	85.96	0	0	Time
8/10/2018	11:30:00	9.24	9.79	9.52	-0.24	-0.14	-0.18	13.54	86.59	0	0	Time
8/10/2018	11:45:00	9.44	9.83	9.67	-0.23	-0.14	-0.18	13.51	87.34	0	0	Time
8/10/2018	12:00:00	9.47	9.78	9.66	-0.25	-0.14	-0.18	13.49	88.93	0	0	Time
8/10/2018	12:15:00	9.53	9.92	9.72	-0.26	-0.13	-0.18	13.47	90.58	0	0	Time
8/10/2018	12:30:00	9.49	9.90	9.67	-0.25	-0.12	-0.18	13.43	92.42	0	0	Time
8/10/2018	12:45:00	9.52	9.84	9.70	-0.24	-0.15	-0.19	13.41	94.24	0	0	Time
8/10/2018	13:00:00	9.56	9.88	9.75	-0.23	-0.15	-0.19	13.38	95.93	0	0	Time
8/10/2018	13:15:00	9.60	9.94	9.80	-0.24	-0.15	-0.19	13.35	97.61	0	0	Time
8/10/2018	13:30:00	9.53	9.89	9.72	-0.24	-0.15	-0.20	13.32	99.39	0	0	Time
8/10/2018	13:45:00	9.14	9.87	9.67	-0.24	-0.15	-0.20	13.29	101.44	0	0	Time
8/10/2018	14:00:00	9.06	9.84	9.56	-0.26	-0.15	-0.20	13.26	103.18	0	0	Time
8/10/2018	14:15:00	9.43	9.91	9.72	-0.24	-0.15	-0.20	13.23	104.87	0	0	Time

* - Records have been modified
9/13/2018 10:39:34 PM

Audit Trail Report (Without Summary)

Report Name: MasterLink32 Audit Trail Report (Without Summary)

Report Date: 9/13/2018

Report Selections: 1 site, Last 150 Days

Site Name: Riverina Telemeter

Site Id: 13245136-13245136

Site Location: Andover

Date	Time	P1 Int Low	P1 Int High	P1 Int Average	P2 Int Low	P2 Int High	P2 Int Average	P3 Int Average	Case Temperature	Dig Inp 1 Alarm	---	Log Trigger
		in WC	in WC	in WC	PSIG	PSIG	PSIG	Volts	F	----	----	
8/10/2018	14:30:00	9.65	9.94	9.78	-0.25	-0.16	-0.21	13.21	106.40	0	0	Time
8/10/2018	14:45:00	9.46	9.81	9.62	-0.25	-0.15	-0.21	13.18	107.57	0	0	Time
8/10/2018	15:00:00	9.60	9.87	9.76	-0.25	-0.16	-0.21	13.15	108.84	0	0	Time
8/10/2018	15:15:00	9.46	9.83	9.63	-0.28	-0.15	-0.21	13.13	109.85	0	0	Time
8/10/2018	15:30:00	9.53	9.90	9.72	-0.26	-0.16	-0.21	13.12	110.53	0	0	Time
8/10/2018	15:45:00	9.45	9.89	9.67	-0.26	-0.15	-0.21	13.11	110.98	0	0	Time
8/10/2018	16:00:00	9.29	9.85	9.64	-0.26	-0.16	-0.21	13.09	111.33	0	0	Time
8/10/2018	16:15:00	9.41	9.74	9.61	-0.26	-0.16	-0.21	13.09	111.52	0	0	Time
8/10/2018	16:30:00	9.33	9.70	9.54	-0.27	-0.17	-0.21	13.09	111.48	0	0	Time
8/10/2018	16:45:00	9.30	9.68	9.53	-0.26	-0.17	-0.21	13.09	111.66	0	0	Time
8/10/2018	17:00:00	9.33	9.73	9.53	-0.26	-0.18	-0.21	13.09	111.81	0	0	Time
8/10/2018	17:15:00	9.37	9.81	9.57	-0.26	-0.17	-0.21	13.09	111.63	0	0	Time
8/10/2018	17:30:00	9.22	9.57	9.43	-0.26	-0.17	-0.21	13.09	110.97	0	0	Time
8/10/2018	17:45:00	9.37	9.70	9.51	-0.26	-0.17	-0.21	13.10	110.00	0	0	Time
8/10/2018	18:00:00	9.36	9.64	9.52	-0.26	-0.15	-0.21	13.12	108.20	0	0	Time
8/10/2018	18:15:00	9.17	9.52	9.38	-0.25	-0.15	-0.21	13.15	105.73	0	0	Time
8/10/2018	18:30:00	9.30	9.59	9.47	-0.25	-0.15	-0.20	13.19	103.30	0	0	Time
8/10/2018	18:45:00	9.20	9.68	9.51	-0.25	-0.15	-0.20	13.22	100.95	0	0	Time
8/10/2018	19:00:00	9.20	9.79	9.57	-0.25	-0.15	-0.19	13.26	98.71	0	0	Time
8/10/2018	19:15:00	9.19	9.61	9.49	-0.26	-0.15	-0.19	13.30	96.71	0	0	Time
8/10/2018	19:30:00	9.36	9.75	9.54	-0.22	-0.15	-0.19	13.32	94.82	0	0	Time
8/10/2018	19:45:00	9.48	9.73	9.61	-0.24	-0.14	-0.19	13.36	93.03	0	0	Time

* - Records have been modified
9/13/2018 10:39:34 PM

Audit Trail Report (Without Summary)

Report Name: MasterLink32 Audit Trail Report (Without Summary)

Report Date: 9/13/2018

Report Selections: 1 site, Last 150 Days

Site Name: Riverina Telemeter

Site Id: 13245136-13245136

Site Location: Andover

Date	Time	P1 Int Low	P1 Int High	P1 Int Average	P2 Int Low	P2 Int High	P2 Int Average	P3 Int Average	Case Temperature	Dig Inp 1 Alarm	---	Log Trigger
		in WC	in WC	in WC	PSIG	PSIG	PSIG	Volts	F	----	----	
8/10/2018	20:00:00	9.39	9.70	9.56	-0.24	-0.14	-0.18	13.39	91.23	0	0	Time
8/10/2018	20:15:00	9.45	9.72	9.56	-0.26	-0.14	-0.19	13.41	89.59	0	0	Time
8/10/2018	20:30:00	9.57	9.98	9.77	-0.26	-0.14	-0.18	13.43	88.13	0	0	Time
8/10/2018	20:45:00	9.59	9.91	9.73	-0.25	-0.14	-0.18	13.46	86.73	0	0	Time
8/10/2018	21:00:00	9.51	9.97	9.76	-0.23	-0.14	-0.17	13.48	85.36	0	0	Time
8/10/2018	21:15:00	9.70	10.09	9.91	-0.24	-0.14	-0.17	13.51	84.01	0	0	Time
8/10/2018	21:30:00	9.69	10.10	9.93	-0.23	-0.14	-0.17	13.53	82.86	0	0	Time
8/10/2018	21:45:00	9.99	10.24	10.10	-0.21	-0.14	-0.17	13.55	81.72	0	0	Time
8/10/2018	22:00:00	9.92	10.25	10.07	-0.21	-0.14	-0.17	13.56	80.65	0	0	Time
8/10/2018	22:15:00	9.81	10.30	10.11	-0.22	-0.14	-0.17	13.59	79.68	0	0	Time
8/10/2018	22:30:00	9.70	10.34	10.06	-0.21	-0.14	-0.16	13.60	78.74	0	0	Time
8/10/2018	22:45:00	9.87	10.46	10.13	-0.20	-0.14	-0.16	13.63	78.00	0	0	Time
8/10/2018	23:00:00	10.07	10.40	10.23	-0.21	-0.13	-0.16	13.65	77.26	0	0	Time
8/10/2018	23:15:00	10.04	10.48	10.26	-0.22	-0.12	-0.16	13.66	76.57	0	0	Time
8/10/2018	23:30:00	9.96	10.37	10.18	-0.20	-0.13	-0.16	13.67	75.90	0	0	Time
8/10/2018	23:45:00	10.21	10.54	10.36	-0.20	-0.13	-0.16	13.69	75.26	0	0	Time
8/11/2018	00:00:00	10.02	10.47	10.25	-0.21	-0.13	-0.16	13.69	74.67	0	0	Time
8/11/2018	00:15:00	10.22	10.51	10.41	-0.22	-0.12	-0.16	13.70	74.12	0	0	Time
8/11/2018	00:30:00	9.81	10.59	10.34	-0.21	-0.11	-0.16	13.72	73.65	0	0	Time
8/11/2018	00:45:00	9.54	10.60	10.23	-0.23	-0.11	-0.16	13.72	73.15	0	0	Time
8/11/2018	01:00:00	10.32	10.64	10.46	-0.22	-0.10	-0.16	13.72	72.80	0	0	Time
8/11/2018	01:15:00	10.36	10.63	10.49	-0.22	-0.11	-0.16	13.74	72.44	0	0	Time

* - Records have been modified
9/13/2018 10:39:34 PM

Audit Trail Report (Without Summary)

Report Name: MasterLink32 Audit Trail Report (Without Summary)

Report Date: 9/13/2018

Report Selections: 1 site, Last 150 Days

Site Name: Riverina Telemeter

Site Id: 13245136-13245136

Site Location: Andover

Date	Time	P1 Int Low	P1 Int High	P1 Int Average	P2 Int Low	P2 Int High	P2 Int Average	P3 Int Average	Case Temperature	Dig Inp 1 Alarm	---	Log Trigger
		in WC	in WC	in WC	PSIG	PSIG	PSIG	Volts	F	----	----	
8/11/2018	01:30:00	9.96	10.63	10.36	-0.23	-0.11	-0.16	13.75	72.09	0	0	Time
8/11/2018	01:45:00	10.17	10.55	10.39	-0.23	-0.11	-0.15	13.75	71.91	0	0	Time
8/11/2018	02:00:00	10.31	10.63	10.49	-0.22	-0.10	-0.16	13.75	71.74	0	0	Time
8/11/2018	02:15:00	10.32	10.66	10.52	-0.22	-0.09	-0.15	13.75	71.56	0	0	Time
8/11/2018	02:30:00	10.25	10.58	10.42	-0.22	-0.12	-0.16	13.75	71.39	0	0	Time
8/11/2018	02:45:00	10.18	10.45	10.34	-0.22	-0.12	-0.16	13.75	71.38	0	0	Time
8/11/2018	03:00:00	10.29	10.69	10.53	-0.22	-0.11	-0.16	13.75	71.36	0	0	Time
8/11/2018	03:15:00	10.29	10.60	10.47	-0.21	-0.12	-0.15	13.75	71.39	0	0	Time
8/11/2018	03:30:00	10.25	10.51	10.39	-0.21	-0.12	-0.15	13.75	71.38	0	0	Time
8/11/2018	03:45:00	10.24	10.45	10.33	-0.20	-0.13	-0.16	13.75	71.39	0	0	Time
8/11/2018	04:00:00	9.97	10.54	10.28	-0.21	-0.13	-0.16	13.75	71.39	0	0	Time
8/11/2018	04:15:00	10.08	10.41	10.20	-0.20	-0.13	-0.15	13.75	71.39	0	0	Time
8/11/2018	04:30:00	10.10	10.35	10.23	-0.21	-0.12	-0.16	13.75	71.39	0	0	Time
8/11/2018	04:45:00	9.90	10.29	10.07	-0.22	-0.13	-0.16	13.75	71.48	0	0	Time
8/11/2018	05:00:00	9.84	10.22	10.04	-0.19	-0.13	-0.16	13.75	71.56	0	0	Time
8/11/2018	05:15:00	9.67	10.13	9.85	-0.20	-0.13	-0.16	13.75	71.55	0	0	Time
8/11/2018	05:30:00	9.76	10.05	9.89	-0.20	-0.13	-0.15	13.75	71.56	0	0	Time
8/11/2018	05:45:00	9.83	10.09	9.96	-0.19	-0.13	-0.15	13.75	71.62	0	0	Time
8/11/2018	06:00:00	9.68	10.13	9.93	-0.21	-0.13	-0.16	13.75	71.74	0	0	Time
8/11/2018	06:15:00	9.75	10.02	9.87	-0.19	-0.13	-0.15	13.75	71.84	0	0	Time
8/11/2018	06:30:00	9.56	10.04	9.79	-0.19	-0.14	-0.16	13.75	71.94	0	0	Time
8/11/2018	06:45:00	9.47	10.01	9.75	-0.19	-0.14	-0.16	13.75	72.10	0	0	Time

* - Records have been modified
9/13/2018 10:39:34 PM

Audit Trail Report (Without Summary)

Report Name: MasterLink32 Audit Trail Report (Without Summary)

Report Date: 9/13/2018

Report Selections: 1 site, Last 150 Days

Site Name: Riverina Telemeter

Site Id: 13245136-13245136

Site Location: Andover

Date	Time	P1 Int Low	P1 Int High	P1 Int Average	P2 Int Low	P2 Int High	P2 Int Average	P3 Int Average	Case Temperature	Dig Inp 1 Alarm	---	Log Trigger
		in WC	in WC	in WC	PSIG	PSIG	PSIG	Volts	F	----	----	
8/11/2018	07:00:00	9.40	9.84	9.55	-0.18	-0.13	-0.15	13.75	72.40	0	0	Time
8/11/2018	07:15:00	9.45	9.85	9.61	-0.20	-0.13	-0.16	13.75	72.80	0	0	Time
8/11/2018	07:30:00	9.43	9.80	9.54	-0.20	-0.14	-0.16	13.75	73.30	0	0	Time
8/11/2018	07:45:00	9.43	9.79	9.67	-0.20	-0.14	-0.16	13.74	73.85	0	0	Time
8/11/2018	08:00:00	9.46	9.76	9.63	-0.19	-0.14	-0.16	13.72	74.42	0	0	Time
8/11/2018	08:15:00	9.57	9.74	9.65	-0.19	-0.14	-0.16	13.72	74.91	0	0	Time
8/11/2018	08:30:00	9.41	9.74	9.58	-0.20	-0.14	-0.16	13.72	75.14	0	0	Time
8/11/2018	08:45:00	9.33	9.65	9.51	-0.20	-0.14	-0.16	13.72	75.34	0	0	Time
8/11/2018	09:00:00	9.41	9.74	9.56	-0.21	-0.14	-0.16	13.70	75.52	0	0	Time
8/11/2018	09:15:00	9.25	9.65	9.49	-0.20	-0.13	-0.16	13.69	75.72	0	0	Time
8/11/2018	09:30:00	9.20	9.58	9.42	-0.21	-0.13	-0.16	13.69	75.83	0	0	Time
8/11/2018	09:45:00	9.13	9.57	9.40	-0.20	-0.13	-0.16	13.69	75.99	0	0	Time
8/11/2018	10:00:00	9.36	9.73	9.57	-0.19	-0.14	-0.16	13.69	75.83	0	0	Time
8/11/2018	10:15:00	9.29	9.65	9.50	-0.21	-0.14	-0.16	13.69	75.69	0	0	Time
8/11/2018	10:30:00	9.30	9.53	9.42	-0.20	-0.14	-0.16	13.69	75.74	0	0	Time
8/11/2018	10:45:00	9.35	9.68	9.48	-0.22	-0.14	-0.16	13.69	76.01	0	0	Time
8/11/2018	11:00:00	9.00	9.48	9.34	-0.21	-0.14	-0.16	13.69	76.56	0	0	Time
8/11/2018	11:15:00	9.16	9.73	9.56	-0.19	-0.14	-0.16	13.69	77.11	0	0	Time
8/11/2018	11:30:00	9.28	9.68	9.49	-0.20	-0.14	-0.16	13.69	77.47	0	0	Time
8/11/2018	11:45:00	9.33	9.78	9.60	-0.19	-0.14	-0.16	13.66	77.32	0	0	Time
8/11/2018	12:00:00	9.48	9.76	9.65	-0.21	-0.13	-0.16	13.68	76.92	0	0	Time
8/11/2018	12:15:00	9.40	9.71	9.55	-0.20	-0.14	-0.16	13.69	76.32	0	0	Time

* - Records have been modified
9/13/2018 10:39:34 PM

Audit Trail Report (Without Summary)

Report Name: MasterLink32 Audit Trail Report (Without Summary)

Report Date: 9/13/2018

Report Selections: 1 site, Last 150 Days

Site Name: Riverina Telemeter

Site Id: 13245136-13245136

Site Location: Andover

Date	Time	P1 Int Low	P1 Int High	P1 Int Average	P2 Int Low	P2 Int High	P2 Int Average	P3 Int Average	Case Temperature	Dig Inp 1 Alarm	---	Log Trigger
		in WC	in WC	in WC	PSIG	PSIG	PSIG	Volts	F	----	----	
8/11/2018	12:30:00	9.44	9.73	9.56	-0.21	-0.14	-0.16	13.69	75.65	0	0	Time
8/11/2018	12:45:00	9.41	9.74	9.56	-0.19	-0.14	-0.16	13.69	75.10	0	0	Time
8/11/2018	13:00:00	9.41	9.86	9.62	-0.20	-0.14	-0.16	13.70	74.57	0	0	Time
8/11/2018	13:15:00	9.42	9.66	9.55	-0.20	-0.13	-0.16	13.72	74.03	0	0	Time
8/11/2018	13:30:00	9.50	9.86	9.68	-0.20	-0.13	-0.16	13.72	73.50	0	0	Time
8/11/2018	13:45:00	9.31	9.79	9.58	-0.20	-0.13	-0.16	13.72	73.14	0	0	Time
8/11/2018	14:00:00	9.55	9.91	9.75	-0.20	-0.12	-0.16	13.72	72.85	0	0	Time
8/11/2018	14:15:00	9.47	9.79	9.63	-0.19	-0.13	-0.15	13.75	72.61	0	0	Time
8/11/2018	14:30:00	9.63	9.95	9.76	-0.19	-0.13	-0.16	13.75	72.49	0	0	Time
8/11/2018	14:45:00	9.55	9.92	9.76	-0.20	-0.12	-0.16	13.75	72.44	0	0	Time
8/11/2018	15:00:00	9.52	9.88	9.66	-0.20	-0.13	-0.16	13.75	72.26	0	0	Time
8/11/2018	15:15:00	9.51	9.92	9.70	-0.19	-0.13	-0.16	13.75	72.15	0	0	Time
8/11/2018	15:30:00	9.52	9.88	9.68	-0.21	-0.13	-0.16	13.75	72.08	0	0	Time
8/11/2018	15:45:00	9.40	9.85	9.67	-0.20	-0.13	-0.16	13.75	72.09	0	0	Time
8/11/2018	16:00:00	9.40	9.80	9.64	-0.19	-0.13	-0.16	13.75	72.27	0	0	Time
8/11/2018	16:15:00	9.55	9.88	9.73	-0.19	-0.13	-0.15	13.75	72.43	0	0	Time
8/11/2018	16:30:00	9.39	9.84	9.63	-0.19	-0.13	-0.16	13.75	72.53	0	0	Time
8/11/2018	16:45:00	9.31	9.79	9.54	-0.21	-0.13	-0.16	13.75	72.60	0	0	Time
8/11/2018	17:00:00	9.40	9.75	9.55	-0.19	-0.14	-0.16	13.75	72.62	0	0	Time
8/11/2018	17:15:00	9.35	9.70	9.50	-0.18	-0.13	-0.16	13.75	72.60	0	0	Time
8/11/2018	17:30:00	9.39	9.84	9.60	-0.20	-0.13	-0.16	13.75	72.58	0	0	Time
8/11/2018	17:45:00	9.43	9.71	9.55	-0.19	-0.14	-0.16	13.75	72.48	0	0	Time

* - Records have been modified
9/13/2018 10:39:34 PM

Audit Trail Report (Without Summary)

Report Name: MasterLink32 Audit Trail Report (Without Summary)

Report Date: 9/13/2018

Report Selections: 1 site, Last 150 Days

Site Name: Riverina Telemeter

Site Id: 13245136-13245136

Site Location: Andover

Date	Time	P1 Int Low	P1 Int High	P1 Int Average	P2 Int Low	P2 Int High	P2 Int Average	P3 Int Average	Case Temperature	Dig Inp 1 Alarm	---	Log Trigger
		in WC	in WC	in WC	PSIG	PSIG	PSIG	Volts	F	----	----	
8/11/2018	18:00:00	9.39	9.80	9.55	-0.19	-0.14	-0.16	13.75	72.43	0	0	Time
8/11/2018	18:15:00	9.32	9.81	9.59	-0.19	-0.14	-0.16	13.75	72.36	0	0	Time
8/11/2018	18:30:00	9.35	9.64	9.51	-0.20	-0.13	-0.16	13.75	72.27	0	0	Time
8/11/2018	18:45:00	9.24	9.84	9.58	-0.19	-0.13	-0.15	13.75	72.08	0	0	Time
8/11/2018	19:00:00	9.39	9.81	9.64	-0.19	-0.13	-0.16	13.75	71.88	0	0	Time
8/11/2018	19:15:00	9.48	9.86	9.67	-0.20	-0.13	-0.16	13.75	71.74	0	0	Time
8/11/2018	19:30:00	9.44	9.76	9.63	-0.20	-0.12	-0.16	13.75	71.56	0	0	Time
8/11/2018	19:45:00	9.55	10.00	9.78	-0.20	-0.13	-0.16	13.75	71.39	0	0	Time
8/11/2018	20:00:00	9.60	9.99	9.78	-0.21	-0.12	-0.15	13.75	71.22	0	0	Time
8/11/2018	20:15:00	9.58	10.01	9.87	-0.20	-0.12	-0.16	13.78	71.12	0	0	Time
8/11/2018	20:30:00	9.79	10.05	9.92	-0.21	-0.13	-0.16	13.78	71.00	0	0	Time
8/11/2018	20:45:00	9.65	10.09	9.87	-0.21	-0.12	-0.15	13.78	70.87	0	0	Time
8/11/2018	21:00:00	9.69	10.17	9.97	-0.22	-0.12	-0.16	13.78	70.81	0	0	Time
8/11/2018	21:15:00	9.95	10.26	10.12	-0.21	-0.12	-0.15	13.78	70.70	0	0	Time
8/11/2018	21:30:00	9.37	10.14	9.88	-0.20	-0.12	-0.15	13.78	70.64	0	0	Time
8/11/2018	21:45:00	10.08	10.38	10.23	-0.22	-0.12	-0.16	13.78	70.51	0	0	Time
8/11/2018	22:00:00	9.93	10.44	10.19	-0.21	-0.12	-0.16	13.78	70.53	0	0	Time
8/11/2018	22:15:00	10.05	10.41	10.23	-0.20	-0.12	-0.16	13.78	70.47	0	0	Time
8/11/2018	22:30:00	10.05	10.30	10.20	-0.21	-0.12	-0.15	13.78	70.42	0	0	Time
8/11/2018	22:45:00	10.09	10.56	10.32	-0.21	-0.11	-0.16	13.78	70.35	0	0	Time
8/11/2018	23:00:00	10.09	10.41	10.25	-0.21	-0.12	-0.16	13.78	70.35	0	0	Time
8/11/2018	23:15:00	9.89	10.42	10.23	-0.20	-0.12	-0.16	13.78	70.35	0	0	Time

* - Records have been modified
9/13/2018 10:39:34 PM

Audit Trail Report (Without Summary)

Report Name: MasterLink32 Audit Trail Report (Without Summary)

Report Date: 9/13/2018

Report Selections: 1 site, Last 150 Days

Site Name: Riverina Telemeter

Site Id: 13245136-13245136

Site Location: Andover

Date	Time	P1 Int Low	P1 Int High	P1 Int Average	P2 Int Low	P2 Int High	P2 Int Average	P3 Int Average	Case Temperature	Dig Inp 1 Alarm	---	Log Trigger
		in WC	in WC	in WC	PSIG	PSIG	PSIG	Volts	F	----	----	
8/11/2018	23:30:00	9.86	10.46	10.23	-0.20	-0.12	-0.16	13.78	70.30	0	0	Time
8/11/2018	23:45:00	10.27	10.62	10.48	-0.21	-0.13	-0.15	13.78	70.29	0	0	Time
8/12/2018	00:00:00	10.22	10.47	10.34	-0.22	-0.13	-0.16	13.78	70.18	0	0	Time
8/12/2018	00:15:00	10.30	10.59	10.49	-0.21	-0.12	-0.16	13.78	70.14	0	0	Time
8/12/2018	00:30:00	10.30	10.59	10.44	-0.22	-0.12	-0.16	13.80	70.01	0	0	Time
8/12/2018	00:45:00	10.22	10.67	10.44	-0.23	-0.12	-0.16	13.81	70.01	0	0	Time
8/12/2018	01:00:00	10.26	10.55	10.45	-0.21	-0.11	-0.15	13.81	70.00	0	0	Time
8/12/2018	01:15:00	10.38	10.74	10.54	-0.20	-0.12	-0.15	13.81	69.96	0	0	Time
8/12/2018	01:30:00	10.26	10.57	10.42	-0.23	-0.13	-0.16	13.81	69.92	0	0	Time
8/12/2018	01:45:00	10.38	10.60	10.48	-0.20	-0.12	-0.15	13.81	69.88	0	0	Time
8/12/2018	02:00:00	10.27	10.60	10.47	-0.21	-0.13	-0.16	13.81	69.96	0	0	Time
8/12/2018	02:15:00	10.38	10.67	10.50	-0.20	-0.13	-0.15	13.81	70.00	0	0	Time
8/12/2018	02:30:00	10.18	10.48	10.37	-0.22	-0.12	-0.15	13.81	70.00	0	0	Time
8/12/2018	02:45:00	10.30	10.73	10.51	-0.22	-0.11	-0.16	13.81	70.01	0	0	Time
8/12/2018	03:00:00	10.23	10.67	10.47	-0.21	-0.12	-0.15	13.81	70.01	0	0	Time
8/12/2018	03:15:00	10.35	10.74	10.53	-0.21	-0.12	-0.16	13.81	70.01	0	0	Time
8/12/2018	03:30:00	10.26	10.63	10.44	-0.21	-0.12	-0.16	13.80	70.01	0	0	Time
8/12/2018	03:45:00	10.26	10.63	10.43	-0.20	-0.11	-0.15	13.81	70.00	0	0	Time
8/12/2018	04:00:00	10.18	10.43	10.31	-0.20	-0.13	-0.15	13.81	70.01	0	0	Time
8/12/2018	04:15:00	10.19	10.51	10.38	-0.21	-0.13	-0.15	13.81	70.00	0	0	Time
8/12/2018	04:30:00	10.06	10.38	10.18	-0.21	-0.12	-0.16	13.81	69.92	0	0	Time
8/12/2018	04:45:00	9.77	10.34	10.14	-0.20	-0.12	-0.15	13.81	69.84	0	0	Time

* - Records have been modified
9/13/2018 10:39:34 PM

Audit Trail Report (Without Summary)

Report Name: MasterLink32 Audit Trail Report (Without Summary)

Report Date: 9/13/2018

Report Selections: 1 site, Last 150 Days

Site Name: Riverina Telemeter

Site Id: 13245136-13245136

Site Location: Andover

Date	Time	P1 Int Low	P1 Int High	P1 Int Average	P2 Int Low	P2 Int High	P2 Int Average	P3 Int Average	Case Temperature	Dig Inp 1 Alarm	---	Log Trigger
		in WC	in WC	in WC	PSIG	PSIG	PSIG	Volts	F	----	----	
8/12/2018	05:00:00	9.93	10.31	10.15	-0.20	-0.12	-0.15	13.81	69.84	0	0	Time
8/12/2018	05:15:00	9.98	10.32	10.16	-0.21	-0.13	-0.15	13.81	69.84	0	0	Time
8/12/2018	05:30:00	9.74	10.18	9.97	-0.20	-0.12	-0.15	13.81	69.71	0	0	Time
8/12/2018	05:45:00	9.74	10.26	10.05	-0.20	-0.12	-0.16	13.81	69.66	0	0	Time
8/12/2018	06:00:00	9.62	10.01	9.83	-0.22	-0.12	-0.16	13.81	69.66	0	0	Time
8/12/2018	06:15:00	9.90	10.18	10.01	-0.21	-0.12	-0.15	13.81	69.66	0	0	Time
8/12/2018	06:30:00	9.46	10.02	9.78	-0.21	-0.13	-0.16	13.81	69.83	0	0	Time
8/12/2018	06:45:00	9.62	9.95	9.78	-0.20	-0.13	-0.15	13.81	70.01	0	0	Time
8/12/2018	07:00:00	9.61	9.80	9.70	-0.20	-0.13	-0.15	13.80	70.34	0	0	Time
8/12/2018	07:15:00	9.48	9.78	9.66	-0.20	-0.13	-0.16	13.78	70.87	0	0	Time
8/12/2018	07:30:00	9.50	9.89	9.65	-0.19	-0.13	-0.16	13.78	71.38	0	0	Time
8/12/2018	07:45:00	9.16	9.72	9.57	-0.19	-0.14	-0.16	13.77	71.77	0	0	Time
8/12/2018	08:00:00	9.08	9.81	9.54	-0.20	-0.13	-0.16	13.75	72.09	0	0	Time
8/12/2018	08:15:00	9.49	9.84	9.65	-0.19	-0.14	-0.16	13.75	72.27	0	0	Time
8/12/2018	08:30:00	9.35	9.63	9.51	-0.21	-0.13	-0.16	13.75	72.44	0	0	Time
8/12/2018	08:45:00	9.31	9.83	9.61	-0.19	-0.14	-0.16	13.75	72.62	0	0	Time
8/12/2018	09:00:00	9.47	9.74	9.59	-0.19	-0.14	-0.16	13.75	72.79	0	0	Time
8/12/2018	09:15:00	9.38	9.67	9.52	-0.19	-0.14	-0.16	13.75	72.99	0	0	Time
8/12/2018	09:30:00	9.27	9.67	9.50	-0.20	-0.14	-0.16	13.75	73.02	0	0	Time
8/12/2018	09:45:00	9.19	9.62	9.37	-0.21	-0.14	-0.16	13.75	72.95	0	0	Time
8/12/2018	10:00:00	9.23	9.51	9.38	-0.19	-0.14	-0.16	13.75	72.80	0	0	Time
8/12/2018	10:15:00	9.26	9.68	9.48	-0.19	-0.13	-0.16	13.75	72.75	0	0	Time

* - Records have been modified
9/13/2018 10:39:34 PM

Audit Trail Report (Without Summary)

Report Name: MasterLink32 Audit Trail Report (Without Summary)

Report Date: 9/13/2018

Report Selections: 1 site, Last 150 Days

Site Name: Riverina Telemeter

Site Id: 13245136-13245136

Site Location: Andover

Date	Time	P1 Int Low	P1 Int High	P1 Int Average	P2 Int Low	P2 Int High	P2 Int Average	P3 Int Average	Case Temperature	Dig Inp 1 Alarm	---	Log Trigger
		in WC	in WC	in WC	PSIG	PSIG	PSIG	Volts	F	----	----	
8/12/2018	10:30:00	9.26	9.68	9.51	-0.20	-0.13	-0.16	13.75	72.61	0	0	Time
8/12/2018	10:45:00	9.23	9.59	9.39	-0.19	-0.14	-0.16	13.75	72.61	0	0	Time
8/12/2018	11:00:00	9.20	9.56	9.40	-0.19	-0.13	-0.16	13.75	72.60	0	0	Time
8/12/2018	11:15:00	9.35	9.63	9.46	-0.19	-0.14	-0.16	13.75	72.80	0	0	Time
8/12/2018	11:30:00	9.35	9.65	9.48	-0.19	-0.14	-0.16	13.75	73.29	0	0	Time
8/12/2018	11:45:00	9.39	9.67	9.53	-0.19	-0.14	-0.16	13.74	73.57	0	0	Time
8/12/2018	12:00:00	9.34	9.75	9.56	-0.20	-0.14	-0.16	13.72	73.74	0	0	Time
8/12/2018	12:15:00	9.25	9.70	9.46	-0.20	-0.14	-0.16	13.72	74.17	0	0	Time
8/12/2018	12:30:00	9.43	9.82	9.64	-0.19	-0.14	-0.16	13.72	74.67	0	0	Time
8/12/2018	12:45:00	9.37	9.70	9.54	-0.20	-0.14	-0.16	13.72	75.11	0	0	Time
8/12/2018	13:00:00	9.53	9.85	9.70	-0.20	-0.14	-0.16	13.71	75.41	0	0	Time
8/12/2018	13:15:00	9.42	9.85	9.64	-0.22	-0.14	-0.16	13.69	75.65	0	0	Time
8/12/2018	13:30:00	9.53	9.91	9.69	-0.20	-0.14	-0.16	13.69	75.69	0	0	Time
8/12/2018	13:45:00	9.45	9.93	9.69	-0.21	-0.14	-0.16	13.69	75.83	0	0	Time
8/12/2018	14:00:00	9.57	9.97	9.78	-0.20	-0.14	-0.16	13.69	75.99	0	0	Time
8/12/2018	14:15:00	9.60	9.86	9.73	-0.21	-0.14	-0.16	13.69	76.19	0	0	Time
8/12/2018	14:30:00	9.52	9.92	9.73	-0.21	-0.14	-0.17	13.69	76.30	0	0	Time
8/12/2018	14:45:00	9.61	10.01	9.78	-0.20	-0.14	-0.16	13.69	76.36	0	0	Time
8/12/2018	15:00:00	9.52	9.88	9.70	-0.20	-0.14	-0.17	13.69	76.37	0	0	Time
8/12/2018	15:15:00	9.53	9.85	9.70	-0.20	-0.14	-0.17	13.69	76.38	0	0	Time
8/12/2018	15:30:00	9.44	9.67	9.58	-0.21	-0.14	-0.17	13.69	76.39	0	0	Time
8/12/2018	15:45:00	9.40	9.76	9.57	-0.20	-0.14	-0.16	13.69	76.19	0	0	Time

* - Records have been modified
9/13/2018 10:39:34 PM

Audit Trail Report (Without Summary)

Report Name: MasterLink32 Audit Trail Report (Without Summary)

Report Date: 9/13/2018

Report Selections: 1 site, Last 150 Days

Site Name: Riverina Telemeter

Site Id: 13245136-13245136

Site Location: Andover

Date	Time	P1 Int Low	P1 Int High	P1 Int Average	P2 Int Low	P2 Int High	P2 Int Average	P3 Int Average	Case Temperature	Dig Inp 1 Alarm	---	Log Trigger
		in WC	in WC	in WC	PSIG	PSIG	PSIG	Volts	F	----	----	
8/12/2018	16:00:00	9.50	9.77	9.63	-0.20	-0.14	-0.16	13.69	75.98	0	0	Time
8/12/2018	16:15:00	9.45	9.77	9.62	-0.20	-0.14	-0.16	13.69	75.65	0	0	Time
8/12/2018	16:30:00	9.53	9.73	9.63	-0.19	-0.14	-0.16	13.69	75.30	0	0	Time
8/12/2018	16:45:00	9.45	9.69	9.58	-0.21	-0.14	-0.16	13.69	74.98	0	0	Time
8/12/2018	17:00:00	9.25	9.65	9.49	-0.21	-0.14	-0.16	13.72	74.76	0	0	Time
8/12/2018	17:15:00	9.42	9.72	9.58	-0.20	-0.14	-0.16	13.72	74.57	0	0	Time
8/12/2018	17:30:00	9.42	9.70	9.56	-0.19	-0.14	-0.16	13.72	74.34	0	0	Time
8/12/2018	17:45:00	9.27	9.67	9.50	-0.21	-0.13	-0.16	13.72	74.14	0	0	Time
8/12/2018	18:00:00	9.46	9.70	9.56	-0.21	-0.14	-0.16	13.72	73.96	0	0	Time
8/12/2018	18:15:00	9.00	9.72	9.42	-0.19	-0.14	-0.16	13.72	73.77	0	0	Time
8/12/2018	18:30:00	9.50	9.78	9.64	-0.21	-0.14	-0.16	13.72	73.54	0	0	Time
8/12/2018	18:45:00	9.51	9.75	9.59	-0.21	-0.14	-0.16	13.72	73.32	0	0	Time
8/12/2018	19:00:00	9.42	9.75	9.55	-0.21	-0.14	-0.16	13.72	73.12	0	0	Time
8/12/2018	19:15:00	9.57	9.94	9.74	-0.20	-0.13	-0.16	13.74	72.89	0	0	Time
8/12/2018	19:30:00	9.52	9.86	9.69	-0.20	-0.13	-0.16	13.75	72.61	0	0	Time
8/12/2018	19:45:00	9.59	10.00	9.79	-0.21	-0.13	-0.16	13.75	72.43	0	0	Time
8/12/2018	20:00:00	9.51	9.84	9.66	-0.19	-0.14	-0.16	13.75	72.24	0	0	Time
8/12/2018	20:15:00	9.64	10.04	9.87	-0.19	-0.14	-0.16	13.75	72.03	0	0	Time
8/12/2018	20:30:00	9.72	10.08	9.91	-0.20	-0.13	-0.16	13.75	71.73	0	0	Time
8/12/2018	20:45:00	9.64	10.04	9.87	-0.21	-0.13	-0.16	13.75	71.61	0	0	Time
8/12/2018	21:00:00	9.76	10.17	10.02	-0.21	-0.13	-0.16	13.75	71.45	0	0	Time
8/12/2018	21:15:00	9.72	10.21	10.05	-0.21	-0.12	-0.16	13.75	71.35	0	0	Time

* - Records have been modified
9/13/2018 10:39:34 PM

Audit Trail Report (Without Summary)

Report Name: MasterLink32 Audit Trail Report (Without Summary)

Report Date: 9/13/2018

Report Selections: 1 site, Last 150 Days

Site Name: Riverina Telemeter

Site Id: 13245136-13245136

Site Location: Andover

Date	Time	P1 Int Low	P1 Int High	P1 Int Average	P2 Int Low	P2 Int High	P2 Int Average	P3 Int Average	Case Temperature	Dig Inp 1 Alarm	---	Log Trigger
		in WC	in WC	in WC	PSIG	PSIG	PSIG	Volts	F	----	----	
8/12/2018	21:30:00	9.97	10.33	10.15	-0.19	-0.13	-0.16	13.75	71.22	0	0	Time
8/12/2018	21:45:00	9.85	10.17	10.03	-0.20	-0.13	-0.16	13.78	71.06	0	0	Time
8/12/2018	22:00:00	10.09	10.31	10.19	-0.21	-0.13	-0.16	13.78	71.05	0	0	Time
8/12/2018	22:15:00	9.85	10.39	10.15	-0.21	-0.12	-0.16	13.78	70.87	0	0	Time
8/12/2018	22:30:00	9.93	10.46	10.21	-0.22	-0.13	-0.16	13.78	70.84	0	0	Time
8/12/2018	22:45:00	10.12	10.42	10.26	-0.22	-0.13	-0.16	13.78	70.66	0	0	Time
8/12/2018	23:00:00	10.05	10.42	10.24	-0.20	-0.12	-0.16	13.78	70.51	0	0	Time
8/12/2018	23:15:00	10.16	10.52	10.38	-0.21	-0.12	-0.16	13.78	70.34	0	0	Time
8/12/2018	23:30:00	10.14	10.51	10.30	-0.20	-0.13	-0.16	13.78	70.34	0	0	Time
8/12/2018	23:45:00	10.18	10.58	10.39	-0.21	-0.12	-0.16	13.78	70.16	0	0	Time
8/13/2018	00:00:00	10.18	10.54	10.36	-0.20	-0.13	-0.16	13.78	70.16	0	0	Time
8/13/2018	00:15:00	10.25	10.65	10.46	-0.20	-0.13	-0.16	13.78	70.00	0	0	Time
8/13/2018	00:30:00	10.26	10.59	10.43	-0.21	-0.14	-0.16	13.81	70.01	0	0	Time
8/13/2018	00:45:00	10.12	10.47	10.32	-0.22	-0.13	-0.16	13.81	69.84	0	0	Time
8/13/2018	01:00:00	10.14	10.59	10.43	-0.22	-0.12	-0.15	13.81	69.84	0	0	Time
8/13/2018	01:15:00	10.33	10.63	10.46	-0.22	-0.12	-0.16	13.81	69.66	0	0	Time
8/13/2018	01:30:00	10.19	10.66	10.41	-0.21	-0.12	-0.16	13.81	69.66	0	0	Time
8/13/2018	01:45:00	10.30	10.74	10.48	-0.21	-0.12	-0.16	13.81	69.49	0	0	Time
8/13/2018	02:00:00	10.22	10.75	10.39	-0.23	-0.12	-0.16	13.81	69.49	0	0	Time
8/13/2018	02:15:00	10.10	10.51	10.34	-0.22	-0.12	-0.16	13.81	69.43	0	0	Time
8/13/2018	02:30:00	10.31	10.57	10.42	-0.21	-0.11	-0.16	13.81	69.26	0	0	Time
8/13/2018	02:45:00	10.10	10.54	10.29	-0.22	-0.11	-0.16	13.81	69.28	0	0	Time

* - Records have been modified
9/13/2018 10:39:34 PM

Audit Trail Report (Without Summary)

Report Name: MasterLink32 Audit Trail Report (Without Summary)

Report Date: 9/13/2018

Report Selections: 1 site, Last 150 Days

Site Name: Riverina Telemeter

Site Id: 13245136-13245136

Site Location: Andover

Date	Time	P1 Int Low	P1 Int High	P1 Int Average	P2 Int Low	P2 Int High	P2 Int Average	P3 Int Average	Case Temperature	Dig Inp 1 Alarm	---	Log Trigger
		in WC	in WC	in WC	PSIG	PSIG	PSIG	Volts	F	----	----	
8/13/2018	03:00:00	10.18	10.48	10.35	-0.23	-0.12	-0.16	13.81	69.14	0	0	Time
8/13/2018	03:15:00	10.15	10.43	10.29	-0.21	-0.10	-0.16	13.81	69.09	0	0	Time
8/13/2018	03:30:00	10.02	10.42	10.19	-0.21	-0.12	-0.16	13.81	69.07	0	0	Time
8/13/2018	03:45:00	9.94	10.30	10.13	-0.21	-0.12	-0.16	13.81	69.14	0	0	Time
8/13/2018	04:00:00	9.91	10.27	10.05	-0.23	-0.11	-0.16	13.81	69.01	0	0	Time
8/13/2018	04:15:00	9.67	10.20	9.99	-0.22	-0.12	-0.16	13.81	69.03	0	0	Time
8/13/2018	04:30:00	9.24	10.07	9.73	-0.20	-0.11	-0.15	13.81	68.97	0	0	Time
8/13/2018	04:45:00	9.78	10.02	9.91	-0.22	-0.11	-0.16	13.81	68.92	0	0	Time
8/13/2018	05:00:00	9.72	10.07	9.87	-0.23	-0.12	-0.16	13.81	68.97	0	0	Time
8/13/2018	05:15:00	9.42	9.88	9.66	-0.21	-0.12	-0.15	13.81	68.97	0	0	Time
8/13/2018	05:30:00	9.46	9.85	9.66	-0.21	-0.12	-0.16	13.81	68.97	0	0	Time
8/13/2018	05:45:00	9.39	9.74	9.56	-0.21	-0.13	-0.16	13.81	68.97	0	0	Time
8/13/2018	06:00:00	9.38	9.79	9.57	-0.22	-0.11	-0.16	13.81	68.94	0	0	Time
8/13/2018	06:15:00	9.30	9.66	9.45	-0.22	-0.13	-0.16	13.81	69.01	0	0	Time
8/13/2018	06:30:00	9.29	9.79	9.54	-0.20	-0.12	-0.15	13.81	69.14	0	0	Time
8/13/2018	06:45:00	9.30	9.85	9.47	-0.20	-0.12	-0.15	13.81	69.30	0	0	Time
8/13/2018	07:00:00	9.23	9.79	9.58	-0.21	-0.13	-0.16	13.81	69.39	0	0	Time
8/13/2018	07:15:00	9.30	9.75	9.52	-0.22	-0.13	-0.16	13.81	69.49	0	0	Time
8/13/2018	07:30:00	9.38	9.74	9.58	-0.20	-0.13	-0.16	13.81	69.57	0	0	Time
8/13/2018	07:45:00	9.54	9.97	9.73	-0.21	-0.13	-0.16	13.80	69.66	0	0	Time
8/13/2018	08:00:00	9.47	9.94	9.69	-0.20	-0.13	-0.16	13.81	69.79	0	0	Time
8/13/2018	08:15:00	9.49	9.87	9.70	-0.19	-0.13	-0.16	13.81	69.85	0	0	Time

* - Records have been modified
9/13/2018 10:39:34 PM

Audit Trail Report (Without Summary)

Report Name: MasterLink32 Audit Trail Report (Without Summary)

Report Date: 9/13/2018

Report Selections: 1 site, Last 150 Days

Site Name: Riverina Telemeter

Site Id: 13245136-13245136

Site Location: Andover

Date	Time	P1 Int Low	P1 Int High	P1 Int Average	P2 Int Low	P2 Int High	P2 Int Average	P3 Int Average	Case Temperature	Dig Inp 1 Alarm	---	Log Trigger
		in WC	in WC	in WC	PSIG	PSIG	PSIG	Volts	F	----	----	
8/13/2018	08:30:00	9.33	9.82	9.62	-0.21	-0.13	-0.16	13.81	70.01	0	0	Time
8/13/2018	08:45:00	9.51	9.86	9.69	-0.22	-0.12	-0.16	13.81	70.18	0	0	Time
8/13/2018	09:00:00	9.37	9.86	9.63	-0.21	-0.13	-0.16	13.80	70.31	0	0	Time
8/13/2018	09:15:00	9.50	9.93	9.74	-0.22	-0.14	-0.16	13.78	70.35	0	0	Time
8/13/2018	09:30:00	9.25	9.81	9.57	-0.21	-0.13	-0.16	13.78	70.52	0	0	Time
8/13/2018	09:45:00	9.25	9.65	9.49	-0.20	-0.14	-0.16	13.78	70.61	0	0	Time
8/13/2018	10:00:00	9.31	9.61	9.45	-0.19	-0.13	-0.16	13.78	70.79	0	0	Time
8/13/2018	10:15:00	9.13	9.71	9.43	-0.20	-0.13	-0.16	13.78	70.92	0	0	Time
8/13/2018	10:30:00	9.40	9.77	9.59	-0.21	-0.14	-0.16	13.78	71.03	0	0	Time
8/13/2018	10:45:00	9.36	9.77	9.52	-0.19	-0.14	-0.16	13.78	71.21	0	0	Time
8/13/2018	11:00:00	9.31	9.77	9.52	-0.22	-0.13	-0.16	13.78	71.55	0	0	Time
8/13/2018	11:15:00	9.32	9.80	9.56	-0.20	-0.14	-0.16	13.75	72.13	0	0	Time
8/13/2018	11:30:00	9.36	9.81	9.55	-0.20	-0.14	-0.16	13.75	72.62	0	0	Time
8/13/2018	11:45:00	9.45	9.80	9.61	-0.21	-0.14	-0.16	13.75	73.02	0	0	Time
8/13/2018	12:00:00	9.39	9.79	9.60	-0.20	-0.14	-0.16	13.75	73.32	0	0	Time
8/13/2018	12:15:00	9.46	9.90	9.71	-0.21	-0.14	-0.16	13.73	73.67	0	0	Time
8/13/2018	12:30:00	9.46	9.86	9.65	-0.22	-0.14	-0.16	13.72	74.07	0	0	Time
8/13/2018	12:45:00	9.50	9.85	9.66	-0.20	-0.13	-0.16	13.72	74.52	0	0	Time
8/13/2018	13:00:00	9.41	9.74	9.60	-0.21	-0.14	-0.17	13.72	74.76	0	0	Time
8/13/2018	13:15:00	9.49	9.93	9.73	-0.20	-0.14	-0.17	13.72	74.93	0	0	Time
8/13/2018	13:30:00	9.45	10.02	9.74	-0.21	-0.14	-0.17	13.72	75.12	0	0	Time
8/13/2018	13:45:00	9.62	9.98	9.79	-0.20	-0.14	-0.16	13.72	75.12	0	0	Time

* - Records have been modified
9/13/2018 10:39:34 PM

Audit Trail Report (Without Summary)

Report Name: MasterLink32 Audit Trail Report (Without Summary)

Report Date: 9/13/2018

Report Selections: 1 site, Last 150 Days

Site Name: Riverina Telemeter

Site Id: 13245136-13245136

Site Location: Andover

Date	Time	P1 Int Low	P1 Int High	P1 Int Average	P2 Int Low	P2 Int High	P2 Int Average	P3 Int Average	Case Temperature	Dig Inp 1 Alarm	---	Log Trigger
		in WC	in WC	in WC	PSIG	PSIG	PSIG	Volts	F	----	----	
8/13/2018	14:00:00	9.37	9.81	9.61	-0.19	-0.14	-0.16	13.72	75.17	0	0	Time
8/13/2018	14:15:00	9.45	9.97	9.76	-0.20	-0.14	-0.17	13.72	75.13	0	0	Time
8/13/2018	14:30:00	9.18	9.81	9.56	-0.20	-0.14	-0.16	13.72	75.11	0	0	Time
8/13/2018	14:45:00	9.61	9.98	9.83	-0.21	-0.14	-0.17	13.72	75.12	0	0	Time
8/13/2018	15:00:00	9.54	9.87	9.68	-0.21	-0.14	-0.16	13.72	74.98	0	0	Time
8/13/2018	15:15:00	9.73	9.94	9.83	-0.19	-0.14	-0.16	13.72	75.11	0	0	Time
8/13/2018	15:30:00	9.49	9.81	9.69	-0.20	-0.14	-0.17	13.72	75.12	0	0	Time
8/13/2018	15:45:00	9.33	9.73	9.56	-0.20	-0.14	-0.16	13.72	75.10	0	0	Time
8/13/2018	16:00:00	9.49	9.74	9.62	-0.20	-0.14	-0.16	13.72	74.93	0	0	Time
8/13/2018	16:15:00	9.32	9.66	9.52	-0.21	-0.14	-0.17	13.72	74.79	0	0	Time
8/13/2018	16:30:00	9.31	9.66	9.51	-0.22	-0.14	-0.16	13.72	74.58	0	0	Time
8/13/2018	16:45:00	9.29	9.62	9.45	-0.20	-0.14	-0.16	13.72	74.38	0	0	Time
8/13/2018	17:00:00	9.19	9.70	9.53	-0.20	-0.14	-0.16	13.72	74.06	0	0	Time
8/13/2018	17:15:00	9.25	9.62	9.43	-0.20	-0.14	-0.16	13.72	73.85	0	0	Time
8/13/2018	17:30:00	9.34	9.63	9.48	-0.21	-0.14	-0.16	13.72	73.65	0	0	Time
8/13/2018	17:45:00	9.27	9.59	9.40	-0.21	-0.14	-0.16	13.72	73.32	0	0	Time
8/13/2018	18:00:00	9.18	9.71	9.50	-0.20	-0.13	-0.16	13.72	73.09	0	0	Time
8/13/2018	18:15:00	9.31	9.76	9.54	-0.21	-0.13	-0.16	13.75	72.79	0	0	Time
8/13/2018	18:30:00	9.27	9.66	9.50	-0.20	-0.14	-0.16	13.75	72.61	0	0	Time
8/13/2018	18:45:00	9.38	9.64	9.50	-0.19	-0.14	-0.16	13.75	72.32	0	0	Time
8/13/2018	19:00:00	9.23	9.74	9.49	-0.20	-0.13	-0.16	13.75	72.09	0	0	Time
8/13/2018	19:15:00	9.47	9.83	9.64	-0.20	-0.13	-0.16	13.75	71.91	0	0	Time

* - Records have been modified
9/13/2018 10:39:34 PM

Audit Trail Report (Without Summary)

Report Name: MasterLink32 Audit Trail Report (Without Summary)

Report Date: 9/13/2018

Report Selections: 1 site, Last 150 Days

Site Name: Riverina Telemeter

Site Id: 13245136-13245136

Site Location: Andover

Date	Time	P1 Int Low	P1 Int High	P1 Int Average	P2 Int Low	P2 Int High	P2 Int Average	P3 Int Average	Case Temperature	Dig Inp 1 Alarm	---	Log Trigger
		in WC	in WC	in WC	PSIG	PSIG	PSIG	Volts	F	----	----	
8/13/2018	19:30:00	9.17	9.64	9.48	-0.20	-0.13	-0.16	13.75	71.74	0	0	Time
8/13/2018	19:45:00	9.51	9.81	9.68	-0.20	-0.13	-0.16	13.75	71.56	0	0	Time
8/13/2018	20:00:00	9.56	9.89	9.73	-0.20	-0.13	-0.16	13.75	71.39	0	0	Time
8/13/2018	20:15:00	9.72	10.09	9.89	-0.20	-0.13	-0.16	13.75	71.22	0	0	Time
8/13/2018	20:30:00	9.52	10.00	9.75	-0.21	-0.12	-0.16	13.77	71.12	0	0	Time
8/13/2018	20:45:00	9.73	10.08	9.91	-0.19	-0.13	-0.16	13.78	71.05	0	0	Time
8/13/2018	21:00:00	9.81	10.13	9.97	-0.21	-0.12	-0.16	13.78	70.99	0	0	Time
8/13/2018	21:15:00	9.77	10.18	10.00	-0.20	-0.13	-0.16	13.78	70.87	0	0	Time
8/13/2018	21:30:00	9.85	10.25	10.08	-0.19	-0.13	-0.16	13.78	70.87	0	0	Time
8/13/2018	21:45:00	9.97	10.38	10.15	-0.21	-0.13	-0.16	13.78	70.83	0	0	Time
8/13/2018	22:00:00	9.98	10.27	10.13	-0.20	-0.13	-0.16	13.78	70.71	0	0	Time
8/13/2018	22:15:00	9.93	10.37	10.15	-0.21	-0.13	-0.16	13.78	70.67	0	0	Time
8/13/2018	22:30:00	9.97	10.37	10.17	-0.20	-0.13	-0.16	13.78	70.70	0	0	Time
8/13/2018	22:45:00	10.12	10.41	10.24	-0.20	-0.13	-0.16	13.78	70.69	0	0	Time
8/13/2018	23:00:00	10.10	10.62	10.33	-0.21	-0.13	-0.16	13.78	70.69	0	0	Time
8/13/2018	23:15:00	10.17	10.63	10.37	-0.20	-0.14	-0.16	13.78	70.61	0	0	Time
8/13/2018	23:30:00	10.08	10.62	10.34	-0.20	-0.14	-0.16	13.78	70.53	0	0	Time
8/13/2018	23:45:00	10.20	10.56	10.40	-0.20	-0.13	-0.16	13.78	70.51	0	0	Time
8/14/2018	00:00:00	10.25	10.54	10.41	-0.20	-0.13	-0.16	13.78	70.53	0	0	Time
8/14/2018	00:15:00	10.22	10.62	10.39	-0.19	-0.14	-0.16	13.78	70.51	0	0	Time
8/14/2018	00:30:00	10.22	10.70	10.43	-0.20	-0.11	-0.16	13.78	70.42	0	0	Time
8/14/2018	00:45:00	9.49	10.58	10.13	-0.21	-0.13	-0.16	13.78	70.37	0	0	Time

* - Records have been modified
9/13/2018 10:39:34 PM

Audit Trail Report (Without Summary)

Report Name: MasterLink32 Audit Trail Report (Without Summary)

Report Date: 9/13/2018

Report Selections: 1 site, Last 150 Days

Site Name: Riverina Telemeter

Site Id: 13245136-13245136

Site Location: Andover

Date	Time	P1 Int Low	P1 Int High	P1 Int Average	P2 Int Low	P2 Int High	P2 Int Average	P3 Int Average	Case Temperature	Dig Inp 1 Alarm	---	Log Trigger
		in WC	in WC	in WC	PSIG	PSIG	PSIG	Volts	F	----	----	
8/14/2018	01:00:00	10.26	10.67	10.48	-0.20	-0.14	-0.16	13.78	70.35	0	0	Time
8/14/2018	01:15:00	10.30	10.62	10.47	-0.21	-0.13	-0.16	13.78	70.35	0	0	Time
8/14/2018	01:30:00	10.38	10.65	10.51	-0.20	-0.13	-0.16	13.78	70.35	0	0	Time
8/14/2018	01:45:00	10.30	10.67	10.48	-0.20	-0.13	-0.16	13.78	70.33	0	0	Time
8/14/2018	02:00:00	10.16	10.58	10.41	-0.21	-0.14	-0.16	13.78	70.35	0	0	Time
8/14/2018	02:15:00	10.30	10.58	10.45	-0.21	-0.13	-0.16	13.78	70.32	0	0	Time
8/14/2018	02:30:00	10.34	10.58	10.47	-0.19	-0.13	-0.16	13.78	70.33	0	0	Time
8/14/2018	02:45:00	10.22	10.65	10.48	-0.20	-0.13	-0.16	13.78	70.35	0	0	Time
8/14/2018	03:00:00	10.34	10.60	10.47	-0.20	-0.13	-0.16	13.78	70.33	0	0	Time
8/14/2018	03:15:00	10.14	10.46	10.33	-0.20	-0.14	-0.16	13.78	70.33	0	0	Time
8/14/2018	03:30:00	9.94	10.37	10.19	-0.20	-0.13	-0.16	13.78	70.33	0	0	Time
8/14/2018	03:45:00	10.01	10.34	10.15	-0.19	-0.13	-0.16	13.78	70.34	0	0	Time
8/14/2018	04:00:00	10.05	10.26	10.16	-0.21	-0.13	-0.16	13.78	70.30	0	0	Time
8/14/2018	04:15:00	9.81	10.22	10.01	-0.20	-0.13	-0.16	13.78	70.33	0	0	Time
8/14/2018	04:30:00	9.77	10.10	9.94	-0.20	-0.13	-0.16	13.78	70.33	0	0	Time
8/14/2018	04:45:00	9.53	9.97	9.76	-0.20	-0.13	-0.16	13.78	70.32	0	0	Time
8/14/2018	05:00:00	9.65	9.98	9.80	-0.19	-0.13	-0.16	13.78	70.35	0	0	Time
8/14/2018	05:15:00	9.45	9.98	9.69	-0.21	-0.13	-0.16	13.78	70.34	0	0	Time
8/14/2018	05:30:00	9.41	9.74	9.54	-0.20	-0.13	-0.16	13.78	70.35	0	0	Time
8/14/2018	05:45:00	9.34	9.74	9.60	-0.20	-0.13	-0.16	13.78	70.35	0	0	Time
8/14/2018	06:00:00	9.27	9.77	9.54	-0.19	-0.14	-0.16	13.78	70.44	0	0	Time
8/14/2018	06:15:00	9.29	9.73	9.52	-0.19	-0.14	-0.16	13.78	70.53	0	0	Time

* - Records have been modified
9/13/2018 10:39:34 PM

Audit Trail Report (Without Summary)

Report Name: MasterLink32 Audit Trail Report (Without Summary)

Report Date: 9/13/2018

Report Selections: 1 site, Last 150 Days

Site Name: Riverina Telemeter

Site Id: 13245136-13245136

Site Location: Andover

Date	Time	P1 Int Low	P1 Int High	P1 Int Average	P2 Int Low	P2 Int High	P2 Int Average	P3 Int Average	Case Temperature	Dig Inp 1 Alarm	---	Log Trigger
		in WC	in WC	in WC	PSIG	PSIG	PSIG	Volts	F	----	----	
8/14/2018	06:30:00	9.41	9.82	9.62	-0.19	-0.13	-0.16	13.78	70.68	0	0	Time
8/14/2018	06:45:00	9.29	9.69	9.48	-0.20	-0.13	-0.16	13.78	70.96	0	0	Time
8/14/2018	07:00:00	9.25	9.69	9.48	-0.21	-0.13	-0.16	13.78	71.34	0	0	Time
8/14/2018	07:15:00	9.28	9.81	9.61	-0.20	-0.13	-0.16	13.77	71.72	0	0	Time
8/14/2018	07:30:00	9.36	9.81	9.55	-0.19	-0.14	-0.16	13.75	72.30	0	0	Time
8/14/2018	07:45:00	9.32	9.80	9.64	-0.22	-0.14	-0.16	13.75	72.99	0	0	Time
8/14/2018	08:00:00	9.26	9.88	9.65	-0.19	-0.14	-0.16	13.75	73.66	0	0	Time
8/14/2018	08:15:00	9.51	9.95	9.75	-0.19	-0.13	-0.16	13.72	74.39	0	0	Time
8/14/2018	08:30:00	9.32	9.74	9.46	-0.20	-0.14	-0.17	13.72	75.30	0	0	Time
8/14/2018	08:45:00	9.40	9.86	9.64	-0.20	-0.13	-0.16	13.70	76.07	0	0	Time
8/14/2018	09:00:00	9.21	9.56	9.42	-0.20	-0.14	-0.17	13.69	77.11	0	0	Time
8/14/2018	09:15:00	9.47	9.75	9.61	-0.21	-0.14	-0.17	13.68	77.88	0	0	Time
8/14/2018	09:30:00	9.34	9.67	9.47	-0.21	-0.14	-0.17	13.66	78.66	0	0	Time
8/14/2018	09:45:00	9.21	9.70	9.49	-0.21	-0.14	-0.17	13.66	79.48	0	0	Time
8/14/2018	10:00:00	9.49	9.82	9.70	-0.22	-0.13	-0.17	13.63	80.60	0	0	Time
8/14/2018	10:15:00	9.19	9.73	9.48	-0.22	-0.13	-0.17	13.60	81.72	0	0	Time
8/14/2018	10:30:00	9.21	9.58	9.43	-0.22	-0.15	-0.18	13.59	82.85	0	0	Time
8/14/2018	10:45:00	9.30	9.84	9.57	-0.21	-0.14	-0.18	13.56	83.80	0	0	Time
8/14/2018	11:00:00	9.06	9.90	9.50	-0.24	-0.13	-0.18	13.56	84.77	0	0	Time
8/14/2018	11:15:00	9.45	9.89	9.65	-0.24	-0.13	-0.18	13.54	85.95	0	0	Time
8/14/2018	11:30:00	9.23	9.82	9.59	-0.24	-0.14	-0.18	13.53	86.95	0	0	Time
8/14/2018	11:45:00	9.33	9.83	9.60	-0.26	-0.14	-0.19	13.50	88.52	0	0	Time

* - Records have been modified
9/13/2018 10:39:34 PM

Audit Trail Report (Without Summary)

Report Name: MasterLink32 Audit Trail Report (Without Summary)

Report Date: 9/13/2018

Report Selections: 1 site, Last 150 Days

Site Name: Riverina Telemeter

Site Id: 13245136-13245136

Site Location: Andover

Date	Time	P1 Int Low	P1 Int High	P1 Int Average	P2 Int Low	P2 Int High	P2 Int Average	P3 Int Average	Case Temperature	Dig Inp 1 Alarm	---	Log Trigger
		in WC	in WC	in WC	PSIG	PSIG	PSIG	Volts	F	----	----	
8/14/2018	12:00:00	9.37	9.87	9.70	-0.26	-0.13	-0.19	13.47	90.45	0	0	Time
8/14/2018	12:15:00	9.47	9.83	9.63	-0.24	-0.12	-0.18	13.44	91.67	0	0	Time
8/14/2018	12:30:00	9.62	9.90	9.79	-0.25	-0.14	-0.19	13.42	92.85	0	0	Time
8/14/2018	12:45:00	9.53	9.84	9.70	-0.26	-0.15	-0.19	13.41	93.27	0	0	Time
8/14/2018	13:00:00	9.37	9.86	9.65	-0.26	-0.14	-0.20	13.42	92.61	0	0	Time
8/14/2018	13:15:00	9.50	9.98	9.78	-0.26	-0.14	-0.19	13.42	91.58	0	0	Time
8/14/2018	13:30:00	9.63	9.94	9.78	-0.27	-0.14	-0.19	13.42	90.70	0	0	Time
8/14/2018	13:45:00	9.52	9.91	9.74	-0.24	-0.14	-0.19	13.44	90.35	0	0	Time
8/14/2018	14:00:00	9.65	9.99	9.85	-0.26	-0.14	-0.19	13.43	91.52	0	0	Time
8/14/2018	14:15:00	9.50	10.02	9.79	-0.26	-0.14	-0.20	13.42	92.39	0	0	Time
8/14/2018	14:30:00	9.53	9.98	9.80	-0.26	-0.14	-0.20	13.42	92.39	0	0	Time
8/14/2018	14:45:00	9.46	9.90	9.71	-0.26	-0.14	-0.20	13.42	91.58	0	0	Time
8/14/2018	15:00:00	9.39	9.80	9.63	-0.26	-0.14	-0.19	13.43	90.14	0	0	Time
8/14/2018	15:15:00	9.48	9.84	9.72	-0.26	-0.14	-0.19	13.44	90.14	0	0	Time
8/14/2018	15:30:00	9.47	9.80	9.67	-0.26	-0.14	-0.20	13.44	91.79	0	0	Time
8/14/2018	15:45:00	9.46	9.86	9.71	-0.26	-0.14	-0.19	13.41	93.69	0	0	Time
8/14/2018	16:00:00	9.57	9.92	9.79	-0.26	-0.15	-0.20	13.39	94.94	0	0	Time
8/14/2018	16:15:00	9.39	9.83	9.64	-0.25	-0.14	-0.20	13.39	94.75	0	0	Time
8/14/2018	16:30:00	9.44	9.80	9.59	-0.25	-0.14	-0.20	13.39	95.13	0	0	Time
8/14/2018	16:45:00	9.35	9.83	9.56	-0.25	-0.15	-0.20	13.36	95.99	0	0	Time
8/14/2018	17:00:00	9.10	9.62	9.41	-0.25	-0.15	-0.20	13.36	96.35	0	0	Time
8/14/2018	17:15:00	9.22	9.64	9.51	-0.25	-0.15	-0.20	13.36	95.94	0	0	Time

* - Records have been modified
9/13/2018 10:39:34 PM

Audit Trail Report (Without Summary)

Report Name: MasterLink32 Audit Trail Report (Without Summary)

Report Date: 9/13/2018

Report Selections: 1 site, Last 150 Days

Site Name: Riverina Telemeter

Site Id: 13245136-13245136

Site Location: Andover

Date	Time	P1 Int Low	P1 Int High	P1 Int Average	P2 Int Low	P2 Int High	P2 Int Average	P3 Int Average	Case Temperature	Dig Inp 1 Alarm	---	Log Trigger
		in WC	in WC	in WC	PSIG	PSIG	PSIG	Volts	F	----	----	
8/14/2018	17:30:00	9.19	9.63	9.43	-0.25	-0.15	-0.20	13.36	94.75	0	0	Time
8/14/2018	17:45:00	9.12	9.52	9.34	-0.26	-0.14	-0.19	13.39	93.03	0	0	Time
8/14/2018	18:00:00	9.13	9.54	9.40	-0.25	-0.14	-0.19	13.40	91.00	0	0	Time
8/14/2018	18:15:00	9.18	9.53	9.38	-0.27	-0.14	-0.19	13.43	88.98	0	0	Time
8/14/2018	18:30:00	9.16	9.57	9.37	-0.26	-0.11	-0.18	13.46	86.75	0	0	Time
8/14/2018	18:45:00	9.31	9.60	9.47	-0.24	-0.14	-0.18	13.49	84.79	0	0	Time
8/14/2018	19:00:00	9.34	9.65	9.53	-0.23	-0.14	-0.18	13.53	83.24	0	0	Time
8/14/2018	19:15:00	9.47	9.70	9.60	-0.23	-0.13	-0.18	13.55	81.91	0	0	Time
8/14/2018	19:30:00	9.36	9.80	9.54	-0.22	-0.14	-0.17	13.56	80.80	0	0	Time
8/14/2018	19:45:00	9.57	9.75	9.66	-0.23	-0.14	-0.17	13.59	79.87	0	0	Time
8/14/2018	20:00:00	9.57	9.86	9.70	-0.21	-0.14	-0.17	13.59	79.12	0	0	Time
8/14/2018	20:15:00	9.69	9.98	9.78	-0.22	-0.14	-0.17	13.62	78.56	0	0	Time
8/14/2018	20:30:00	9.55	10.02	9.80	-0.22	-0.14	-0.17	13.63	77.90	0	0	Time
8/14/2018	20:45:00	9.64	9.94	9.81	-0.21	-0.14	-0.17	13.66	77.29	0	0	Time
8/14/2018	21:00:00	9.64	10.16	9.94	-0.20	-0.14	-0.17	13.66	76.73	0	0	Time
8/14/2018	21:15:00	9.60	10.25	9.94	-0.21	-0.14	-0.17	13.66	76.20	0	0	Time
8/14/2018	21:30:00	9.44	10.17	9.89	-0.21	-0.13	-0.16	13.69	75.56	0	0	Time
8/14/2018	21:45:00	9.85	10.22	10.04	-0.21	-0.13	-0.17	13.69	75.25	0	0	Time
8/14/2018	22:00:00	10.08	10.38	10.19	-0.20	-0.13	-0.16	13.69	74.76	0	0	Time
8/14/2018	22:15:00	9.94	10.46	10.20	-0.21	-0.12	-0.17	13.70	74.40	0	0	Time
8/14/2018	22:30:00	9.70	10.35	10.09	-0.20	-0.14	-0.16	13.72	74.04	0	0	Time
8/14/2018	22:45:00	10.19	10.44	10.34	-0.21	-0.12	-0.16	13.72	73.67	0	0	Time

* - Records have been modified
9/13/2018 10:39:34 PM

Audit Trail Report (Without Summary)

Report Name: MasterLink32 Audit Trail Report (Without Summary)

Report Date: 9/13/2018

Report Selections: 1 site, Last 150 Days

Site Name: Riverina Telemeter

Site Id: 13245136-13245136

Site Location: Andover

Date	Time	P1 Int Low	P1 Int High	P1 Int Average	P2 Int Low	P2 Int High	P2 Int Average	P3 Int Average	Case Temperature	Dig Inp 1 Alarm	---	Log Trigger
		in WC	in WC	in WC	PSIG	PSIG	PSIG	Volts	F	----	----	
8/14/2018	23:00:00	10.18	10.47	10.32	-0.20	-0.13	-0.16	13.72	73.33	0	0	Time
8/14/2018	23:15:00	10.23	10.64	10.43	-0.21	-0.14	-0.16	13.72	73.12	0	0	Time
8/14/2018	23:30:00	10.23	10.51	10.36	-0.21	-0.14	-0.16	13.72	72.80	0	0	Time
8/14/2018	23:45:00	10.28	10.63	10.46	-0.20	-0.13	-0.16	13.75	72.58	0	0	Time
8/15/2018	00:00:00	10.27	10.57	10.40	-0.21	-0.13	-0.16	13.75	72.32	0	0	Time
8/15/2018	00:15:00	10.20	10.60	10.42	-0.21	-0.13	-0.16	13.75	72.06	0	0	Time
8/15/2018	00:30:00	10.36	10.63	10.51	-0.20	-0.13	-0.16	13.75	71.90	0	0	Time
8/15/2018	00:45:00	10.37	10.64	10.54	-0.21	-0.12	-0.16	13.75	71.57	0	0	Time
8/15/2018	01:00:00	10.27	10.61	10.46	-0.21	-0.13	-0.16	13.75	71.39	0	0	Time
8/15/2018	01:15:00	10.21	10.70	10.44	-0.21	-0.14	-0.16	13.75	71.20	0	0	Time
8/15/2018	01:30:00	10.26	10.55	10.39	-0.21	-0.12	-0.16	13.77	70.99	0	0	Time
8/15/2018	01:45:00	10.17	10.70	10.45	-0.23	-0.13	-0.16	13.78	70.86	0	0	Time
8/15/2018	02:00:00	10.26	10.66	10.46	-0.21	-0.12	-0.16	13.78	70.73	0	0	Time
8/15/2018	02:15:00	10.17	10.54	10.40	-0.22	-0.12	-0.16	13.78	70.70	0	0	Time
8/15/2018	02:30:00	10.17	10.64	10.48	-0.20	-0.12	-0.16	13.78	70.51	0	0	Time
8/15/2018	02:45:00	10.29	10.54	10.43	-0.21	-0.13	-0.16	13.78	70.46	0	0	Time
8/15/2018	03:00:00	10.25	10.54	10.43	-0.21	-0.11	-0.16	13.78	70.33	0	0	Time
8/15/2018	03:15:00	10.14	10.50	10.32	-0.22	-0.12	-0.15	13.78	70.35	0	0	Time
8/15/2018	03:30:00	10.03	10.46	10.18	-0.21	-0.13	-0.16	13.78	70.35	0	0	Time
8/15/2018	03:45:00	9.88	10.31	10.11	-0.21	-0.12	-0.16	13.78	70.32	0	0	Time
8/15/2018	04:00:00	9.96	10.18	10.06	-0.21	-0.13	-0.16	13.78	70.35	0	0	Time
8/15/2018	04:15:00	9.85	10.18	10.01	-0.20	-0.13	-0.16	13.78	70.35	0	0	Time

* - Records have been modified
9/13/2018 10:39:34 PM

Audit Trail Report (Without Summary)

Report Name: MasterLink32 Audit Trail Report (Without Summary)

Report Date: 9/13/2018

Report Selections: 1 site, Last 150 Days

Site Name: Riverina Telemeter

Site Id: 13245136-13245136

Site Location: Andover

Date	Time	P1 Int Low	P1 Int High	P1 Int Average	P2 Int Low	P2 Int High	P2 Int Average	P3 Int Average	Case Temperature	Dig Inp 1 Alarm	---	Log Trigger
		in WC	in WC	in WC	PSIG	PSIG	PSIG	Volts	F	----	----	
8/15/2018	04:30:00	9.73	10.10	9.94	-0.20	-0.12	-0.16	13.78	70.34	0	0	Time
8/15/2018	04:45:00	9.65	10.01	9.86	-0.19	-0.13	-0.16	13.78	70.43	0	0	Time
8/15/2018	05:00:00	9.48	9.94	9.69	-0.20	-0.13	-0.16	13.78	70.51	0	0	Time
8/15/2018	05:15:00	9.57	9.92	9.74	-0.20	-0.14	-0.16	13.78	70.53	0	0	Time
8/15/2018	05:30:00	9.45	9.89	9.69	-0.19	-0.13	-0.16	13.78	70.64	0	0	Time
8/15/2018	05:45:00	9.40	9.69	9.53	-0.20	-0.13	-0.16	13.78	70.71	0	0	Time
8/15/2018	06:00:00	9.33	9.85	9.62	-0.21	-0.13	-0.16	13.78	70.86	0	0	Time
8/15/2018	06:15:00	9.35	9.65	9.49	-0.21	-0.13	-0.16	13.78	71.02	0	0	Time
8/15/2018	06:30:00	9.33	9.75	9.53	-0.20	-0.13	-0.16	13.78	71.22	0	0	Time
8/15/2018	06:45:00	9.15	9.53	9.31	-0.20	-0.13	-0.16	13.78	71.37	0	0	Time
8/15/2018	07:00:00	9.29	9.81	9.55	-0.19	-0.14	-0.16	13.77	71.57	0	0	Time
8/15/2018	07:15:00	9.24	9.73	9.52	-0.19	-0.13	-0.16	13.75	71.91	0	0	Time
8/15/2018	07:30:00	9.46	9.93	9.72	-0.22	-0.14	-0.16	13.75	72.28	0	0	Time
8/15/2018	07:45:00	9.03	9.92	9.52	-0.22	-0.14	-0.16	13.75	72.75	0	0	Time
8/15/2018	08:00:00	9.43	9.89	9.73	-0.20	-0.14	-0.16	13.75	73.15	0	0	Time
8/15/2018	08:15:00	9.43	9.96	9.69	-0.20	-0.14	-0.16	13.75	73.48	0	0	Time
8/15/2018	08:30:00	9.53	9.97	9.75	-0.20	-0.14	-0.16	13.72	73.74	0	0	Time
8/15/2018	08:45:00	9.41	9.83	9.66	-0.21	-0.14	-0.16	13.72	74.21	0	0	Time
8/15/2018	09:00:00	9.42	9.80	9.66	-0.22	-0.14	-0.16	13.72	74.74	0	0	Time
8/15/2018	09:15:00	9.45	9.89	9.73	-0.20	-0.14	-0.16	13.72	75.23	0	0	Time
8/15/2018	09:30:00	9.33	9.89	9.61	-0.20	-0.14	-0.17	13.71	75.47	0	0	Time
8/15/2018	09:45:00	9.37	9.73	9.55	-0.20	-0.14	-0.17	13.69	75.82	0	0	Time

* - Records have been modified
9/13/2018 10:39:34 PM

Audit Trail Report (Without Summary)

Report Name: MasterLink32 Audit Trail Report (Without Summary)

Report Date: 9/13/2018

Report Selections: 1 site, Last 150 Days

Site Name: Riverina Telemeter

Site Id: 13245136-13245136

Site Location: Andover

Date	Time	P1 Int Low	P1 Int High	P1 Int Average	P2 Int Low	P2 Int High	P2 Int Average	P3 Int Average	Case Temperature	Dig Inp 1 Alarm	---	Log Trigger
		in WC	in WC	in WC	PSIG	PSIG	PSIG	Volts	F	----	----	
8/15/2018	10:00:00	9.36	9.77	9.55	-0.20	-0.14	-0.17	13.69	76.20	0	0	Time
8/15/2018	10:15:00	9.40	9.88	9.62	-0.21	-0.14	-0.17	13.69	76.56	0	0	Time
8/15/2018	10:30:00	9.12	9.64	9.49	-0.20	-0.14	-0.17	13.69	77.43	0	0	Time
8/15/2018	10:45:00	9.51	9.84	9.71	-0.21	-0.14	-0.17	13.66	78.39	0	0	Time
8/15/2018	11:00:00	9.33	9.78	9.58	-0.22	-0.13	-0.17	13.65	79.86	0	0	Time
8/15/2018	11:15:00	9.24	9.81	9.53	-0.21	-0.13	-0.17	13.62	81.53	0	0	Time
8/15/2018	11:30:00	9.31	9.79	9.55	-0.22	-0.15	-0.17	13.59	83.06	0	0	Time
8/15/2018	11:45:00	9.33	9.70	9.51	-0.24	-0.14	-0.18	13.56	84.55	0	0	Time
8/15/2018	12:00:00	9.29	9.84	9.62	-0.23	-0.14	-0.18	13.54	86.34	0	0	Time
8/15/2018	12:15:00	9.45	9.79	9.63	-0.26	-0.14	-0.18	13.51	88.34	0	0	Time
8/15/2018	12:30:00	9.48	9.96	9.69	-0.26	-0.13	-0.19	13.47	90.36	0	0	Time
8/15/2018	12:45:00	9.46	9.81	9.65	-0.26	-0.14	-0.19	13.44	92.34	0	0	Time
8/15/2018	13:00:00	9.43	9.80	9.65	-0.24	-0.14	-0.19	13.41	94.12	0	0	Time
8/15/2018	13:15:00	9.38	9.80	9.63	-0.24	-0.15	-0.20	13.38	96.17	0	0	Time
8/15/2018	13:30:00	9.42	9.82	9.69	-0.24	-0.15	-0.20	13.35	97.83	0	0	Time
8/15/2018	13:45:00	9.53	9.93	9.70	-0.24	-0.16	-0.20	13.32	99.61	0	0	Time
8/15/2018	14:00:00	9.60	9.89	9.75	-0.24	-0.16	-0.20	13.29	101.48	0	0	Time
8/15/2018	14:15:00	9.59	10.01	9.83	-0.26	-0.15	-0.21	13.26	103.14	0	0	Time
8/15/2018	14:30:00	9.51	9.94	9.78	-0.26	-0.15	-0.21	13.22	104.70	0	0	Time
8/15/2018	14:45:00	9.46	9.91	9.75	-0.25	-0.16	-0.21	13.21	105.96	0	0	Time
8/15/2018	15:00:00	9.48	9.93	9.75	-0.25	-0.17	-0.21	13.18	107.45	0	0	Time
8/15/2018	15:15:00	9.52	9.88	9.68	-0.25	-0.17	-0.21	13.15	108.69	0	0	Time

* - Records have been modified
9/13/2018 10:39:34 PM

Audit Trail Report (Without Summary)

Report Name: MasterLink32 Audit Trail Report (Without Summary)

Report Date: 9/13/2018

Report Selections: 1 site, Last 150 Days

Site Name: Riverina Telemeter

Site Id: 13245136-13245136

Site Location: Andover

Date	Time	P1 Int Low	P1 Int High	P1 Int Average	P2 Int Low	P2 Int High	P2 Int Average	P3 Int Average	Case Temperature	Dig Inp 1 Alarm	---	Log Trigger
		in WC	in WC	in WC	PSIG	PSIG	PSIG	Volts	F	----	----	
8/15/2018	15:30:00	9.43	9.63	9.54	-0.26	-0.17	-0.21	13.14	109.70	0	0	Time
8/15/2018	15:45:00	9.30	9.66	9.48	-0.26	-0.16	-0.21	13.12	110.63	0	0	Time
8/15/2018	16:00:00	9.21	9.74	9.54	-0.26	-0.16	-0.21	13.10	111.28	0	0	Time
8/15/2018	16:15:00	9.45	9.73	9.58	-0.25	-0.17	-0.21	13.09	111.76	0	0	Time
8/15/2018	16:30:00	9.38	9.74	9.54	-0.25	-0.17	-0.21	13.09	112.12	0	0	Time
8/15/2018	16:45:00	9.43	9.73	9.55	-0.26	-0.18	-0.22	13.09	112.31	0	0	Time
8/15/2018	17:00:00	9.43	9.73	9.58	-0.26	-0.17	-0.21	13.09	112.07	0	0	Time
8/15/2018	17:15:00	9.25	9.65	9.42	-0.27	-0.17	-0.21	13.09	111.79	0	0	Time
8/15/2018	17:30:00	9.34	9.57	9.46	-0.26	-0.17	-0.21	13.09	111.18	0	0	Time
8/15/2018	17:45:00	9.34	9.69	9.46	-0.27	-0.16	-0.21	13.09	109.71	0	0	Time
8/15/2018	18:00:00	9.04	9.59	9.41	-0.26	-0.15	-0.21	13.13	107.39	0	0	Time
8/15/2018	18:15:00	8.93	9.62	9.38	-0.24	-0.16	-0.20	13.16	104.49	0	0	Time
8/15/2018	18:30:00	9.32	9.65	9.47	-0.24	-0.15	-0.20	13.21	101.78	0	0	Time
8/15/2018	18:45:00	9.30	9.61	9.47	-0.26	-0.15	-0.20	13.24	99.31	0	0	Time
8/15/2018	19:00:00	9.31	9.58	9.45	-0.24	-0.15	-0.19	13.28	97.03	0	0	Time
8/15/2018	19:15:00	9.46	9.66	9.54	-0.24	-0.15	-0.19	13.31	94.96	0	0	Time
8/15/2018	19:30:00	9.34	9.78	9.57	-0.22	-0.14	-0.19	13.35	93.25	0	0	Time
8/15/2018	19:45:00	9.36	9.71	9.52	-0.25	-0.14	-0.18	13.38	91.79	0	0	Time
8/15/2018	20:00:00	9.44	9.83	9.68	-0.25	-0.14	-0.19	13.40	90.33	0	0	Time
8/15/2018	20:15:00	9.44	9.96	9.73	-0.25	-0.12	-0.18	13.42	89.12	0	0	Time
8/15/2018	20:30:00	9.57	9.90	9.72	-0.26	-0.12	-0.18	13.44	87.94	0	0	Time
8/15/2018	20:45:00	9.54	10.04	9.87	-0.24	-0.12	-0.18	13.47	86.93	0	0	Time

* - Records have been modified
9/13/2018 10:39:34 PM

Audit Trail Report (Without Summary)

Report Name: MasterLink32 Audit Trail Report (Without Summary)

Report Date: 9/13/2018

Report Selections: 1 site, Last 150 Days

Site Name: Riverina Telemeter

Site Id: 13245136-13245136

Site Location: Andover

Date	Time	P1 Int Low	P1 Int High	P1 Int Average	P2 Int Low	P2 Int High	P2 Int Average	P3 Int Average	Case Temperature	Dig Inp 1 Alarm	---	Log Trigger
		in WC	in WC	in WC	PSIG	PSIG	PSIG	Volts	F	----	----	
8/15/2018	21:00:00	9.86	10.08	9.96	-0.25	-0.14	-0.18	13.48	85.93	0	0	Time
8/15/2018	21:15:00	9.64	10.25	9.96	-0.23	-0.13	-0.17	13.50	84.98	0	0	Time
8/15/2018	21:30:00	9.73	10.09	9.94	-0.23	-0.13	-0.17	13.53	84.18	0	0	Time
8/15/2018	21:45:00	9.77	10.19	10.06	-0.22	-0.13	-0.17	13.53	83.23	0	0	Time
8/15/2018	22:00:00	9.98	10.31	10.15	-0.22	-0.14	-0.17	13.55	82.62	0	0	Time
8/15/2018	22:15:00	10.02	10.39	10.23	-0.21	-0.14	-0.17	13.56	81.91	0	0	Time
8/15/2018	22:30:00	10.00	10.32	10.12	-0.22	-0.14	-0.17	13.56	81.32	0	0	Time
8/15/2018	22:45:00	10.21	10.45	10.33	-0.20	-0.14	-0.17	13.59	80.76	0	0	Time
8/15/2018	23:00:00	10.02	10.49	10.24	-0.20	-0.14	-0.17	13.59	80.23	0	0	Time
8/15/2018	23:15:00	10.11	10.52	10.37	-0.20	-0.14	-0.17	13.59	79.81	0	0	Time
8/15/2018	23:30:00	10.14	10.54	10.29	-0.20	-0.13	-0.17	13.61	79.28	0	0	Time
8/15/2018	23:45:00	10.19	10.59	10.42	-0.20	-0.14	-0.17	13.63	78.92	0	0	Time
8/16/2018	00:00:00	10.18	10.59	10.40	-0.20	-0.14	-0.17	13.63	78.57	0	0	Time
8/16/2018	00:15:00	10.38	10.67	10.48	-0.21	-0.14	-0.16	13.65	78.28	0	0	Time
8/16/2018	00:30:00	10.17	10.59	10.35	-0.20	-0.14	-0.17	13.66	78.00	0	0	Time
8/16/2018	00:45:00	10.07	10.64	10.51	-0.20	-0.14	-0.17	13.66	77.64	0	0	Time
8/16/2018	01:00:00	10.07	10.52	10.38	-0.22	-0.14	-0.16	13.66	77.29	0	0	Time
8/16/2018	01:15:00	10.25	10.72	10.55	-0.20	-0.14	-0.16	13.66	76.92	0	0	Time
8/16/2018	01:30:00	10.34	10.60	10.43	-0.21	-0.14	-0.17	13.66	76.56	0	0	Time
8/16/2018	01:45:00	10.28	10.71	10.48	-0.21	-0.14	-0.16	13.69	76.31	0	0	Time
8/16/2018	02:00:00	10.20	10.56	10.38	-0.19	-0.13	-0.16	13.69	76.02	0	0	Time
8/16/2018	02:15:00	10.31	10.58	10.46	-0.22	-0.14	-0.16	13.69	75.65	0	0	Time

* - Records have been modified
9/13/2018 10:39:34 PM

Audit Trail Report (Without Summary)

Report Name: MasterLink32 Audit Trail Report (Without Summary)

Report Date: 9/13/2018

Report Selections: 1 site, Last 150 Days

Site Name: Riverina Telemeter

Site Id: 13245136-13245136

Site Location: Andover

Date	Time	P1 Int Low	P1 Int High	P1 Int Average	P2 Int Low	P2 Int High	P2 Int Average	P3 Int Average	Case Temperature	Dig Inp 1 Alarm	---	Log Trigger
		in WC	in WC	in WC	PSIG	PSIG	PSIG	Volts	F	----	----	
8/16/2018	02:30:00	10.17	10.62	10.44	-0.21	-0.13	-0.16	13.69	75.47	0	0	Time
8/16/2018	02:45:00	10.29	10.50	10.41	-0.20	-0.14	-0.16	13.69	75.26	0	0	Time
8/16/2018	03:00:00	10.34	10.70	10.55	-0.20	-0.14	-0.16	13.69	75.02	0	0	Time
8/16/2018	03:15:00	10.14	10.46	10.34	-0.20	-0.13	-0.16	13.71	74.76	0	0	Time
8/16/2018	03:30:00	10.03	10.38	10.21	-0.21	-0.14	-0.16	13.72	74.49	0	0	Time
8/16/2018	03:45:00	9.99	10.30	10.16	-0.22	-0.14	-0.16	13.72	74.22	0	0	Time
8/16/2018	04:00:00	9.94	10.23	10.09	-0.20	-0.13	-0.16	13.72	73.96	0	0	Time
8/16/2018	04:15:00	9.78	10.18	9.95	-0.21	-0.14	-0.16	13.72	73.67	0	0	Time
8/16/2018	04:30:00	9.24	10.00	9.76	-0.19	-0.14	-0.16	13.72	73.50	0	0	Time
8/16/2018	04:45:00	9.71	10.15	9.93	-0.20	-0.14	-0.16	13.72	73.32	0	0	Time
8/16/2018	05:00:00	9.62	9.91	9.79	-0.20	-0.13	-0.16	13.72	73.12	0	0	Time
8/16/2018	05:15:00	9.47	9.91	9.69	-0.20	-0.13	-0.16	13.74	72.97	0	0	Time
8/16/2018	05:30:00	9.43	9.88	9.66	-0.19	-0.13	-0.16	13.75	72.80	0	0	Time
8/16/2018	05:45:00	9.34	9.82	9.59	-0.20	-0.13	-0.16	13.75	72.62	0	0	Time
8/16/2018	06:00:00	9.23	9.69	9.45	-0.20	-0.13	-0.16	13.75	72.61	0	0	Time
8/16/2018	06:15:00	9.31	9.79	9.57	-0.19	-0.13	-0.16	13.75	72.79	0	0	Time
8/16/2018	06:30:00	9.30	9.84	9.57	-0.20	-0.14	-0.16	13.75	72.97	0	0	Time
8/16/2018	06:45:00	9.28	9.76	9.49	-0.19	-0.13	-0.16	13.75	73.30	0	0	Time
8/16/2018	07:00:00	9.27	9.73	9.53	-0.21	-0.14	-0.16	13.73	73.84	0	0	Time
8/16/2018	07:15:00	9.22	9.91	9.57	-0.19	-0.14	-0.16	13.72	74.41	0	0	Time
8/16/2018	07:30:00	9.38	9.74	9.61	-0.20	-0.14	-0.16	13.72	75.22	0	0	Time
8/16/2018	07:45:00	9.46	9.91	9.70	-0.20	-0.14	-0.16	13.70	76.02	0	0	Time

* - Records have been modified
9/13/2018 10:39:34 PM

Audit Trail Report (Without Summary)

Report Name: MasterLink32 Audit Trail Report (Without Summary)

Report Date: 9/13/2018

Report Selections: 1 site, Last 150 Days

Site Name: Riverina Telemeter

Site Id: 13245136-13245136

Site Location: Andover

Date	Time	P1 Int Low	P1 Int High	P1 Int Average	P2 Int Low	P2 Int High	P2 Int Average	P3 Int Average	Case Temperature	Dig Inp 1 Alarm	---	Log Trigger
		in WC	in WC	in WC	PSIG	PSIG	PSIG	Volts	F	----	----	
8/16/2018	08:00:00	9.44	9.93	9.81	-0.21	-0.14	-0.17	13.69	76.75	0	0	Time
8/16/2018	08:15:00	9.45	9.92	9.61	-0.21	-0.14	-0.17	13.69	77.66	0	0	Time
8/16/2018	08:30:00	9.48	9.87	9.70	-0.21	-0.14	-0.17	13.66	78.38	0	0	Time
8/16/2018	08:45:00	9.40	9.81	9.61	-0.21	-0.14	-0.17	13.66	79.31	0	0	Time
8/16/2018	09:00:00	9.53	9.90	9.72	-0.21	-0.14	-0.17	13.64	80.41	0	0	Time
8/16/2018	09:15:00	9.41	9.88	9.69	-0.22	-0.13	-0.17	13.61	81.73	0	0	Time
8/16/2018	09:30:00	9.51	9.95	9.69	-0.23	-0.14	-0.18	13.59	82.83	0	0	Time
8/16/2018	09:45:00	9.31	9.78	9.54	-0.21	-0.14	-0.17	13.57	83.63	0	0	Time
8/16/2018	10:00:00	9.38	9.82	9.62	-0.25	-0.14	-0.17	13.56	84.31	0	0	Time
8/16/2018	10:15:00	9.29	9.65	9.47	-0.24	-0.14	-0.18	13.56	84.98	0	0	Time
8/16/2018	10:30:00	9.20	9.66	9.46	-0.22	-0.14	-0.17	13.54	85.95	0	0	Time
8/16/2018	10:45:00	9.37	9.71	9.56	-0.24	-0.14	-0.18	13.53	87.11	0	0	Time
8/16/2018	11:00:00	9.26	9.85	9.59	-0.25	-0.14	-0.18	13.50	88.40	0	0	Time
8/16/2018	11:15:00	9.26	9.79	9.55	-0.26	-0.13	-0.18	13.47	90.16	0	0	Time
8/16/2018	11:30:00	9.35	9.83	9.54	-0.26	-0.13	-0.18	13.45	91.47	0	0	Time
8/16/2018	11:45:00	9.46	9.77	9.63	-0.25	-0.14	-0.19	13.42	92.84	0	0	Time
8/16/2018	12:00:00	9.33	9.77	9.54	-0.24	-0.14	-0.19	13.41	93.93	0	0	Time
8/16/2018	12:15:00	9.40	9.84	9.66	-0.24	-0.15	-0.19	13.39	94.80	0	0	Time
8/16/2018	12:30:00	9.44	9.76	9.61	-0.24	-0.15	-0.19	13.39	95.62	0	0	Time
8/16/2018	12:45:00	9.45	9.77	9.63	-0.23	-0.15	-0.19	13.36	96.92	0	0	Time
8/16/2018	13:00:00	9.49	9.88	9.72	-0.24	-0.15	-0.20	13.33	98.25	0	0	Time
8/16/2018	13:15:00	9.40	9.90	9.74	-0.23	-0.15	-0.19	13.33	98.03	0	0	Time

* - Records have been modified
9/13/2018 10:39:34 PM

Audit Trail Report (Without Summary)

Report Name: MasterLink32 Audit Trail Report (Without Summary)

Report Date: 9/13/2018

Report Selections: 1 site, Last 150 Days

Site Name: Riverina Telemeter

Site Id: 13245136-13245136

Site Location: Andover

Date	Time	P1 Int Low	P1 Int High	P1 Int Average	P2 Int Low	P2 Int High	P2 Int Average	P3 Int Average	Case Temperature	Dig Inp 1 Alarm	---	Log Trigger
		in WC	in WC	in WC	PSIG	PSIG	PSIG	Volts	F	----	----	
8/16/2018	13:30:00	9.48	9.93	9.69	-0.24	-0.15	-0.19	13.33	97.37	0	0	Time
8/16/2018	13:45:00	9.42	9.90	9.76	-0.24	-0.15	-0.19	13.33	98.25	0	0	Time
8/16/2018	14:00:00	9.63	9.99	9.80	-0.24	-0.15	-0.20	13.30	100.35	0	0	Time
8/16/2018	14:15:00	9.54	9.81	9.67	-0.26	-0.15	-0.20	13.27	102.80	0	0	Time
8/16/2018	14:30:00	9.51	9.77	9.66	-0.25	-0.15	-0.20	13.24	104.13	0	0	Time
8/16/2018	14:45:00	9.39	9.83	9.57	-0.25	-0.17	-0.20	13.21	104.69	0	0	Time
8/16/2018	15:00:00	9.12	9.90	9.60	-0.26	-0.15	-0.21	13.21	105.93	0	0	Time
8/16/2018	15:15:00	9.38	9.76	9.61	-0.25	-0.15	-0.21	13.18	107.53	0	0	Time
8/16/2018	15:30:00	9.46	9.83	9.63	-0.25	-0.16	-0.21	13.16	108.47	0	0	Time
8/16/2018	15:45:00	9.31	9.83	9.55	-0.27	-0.16	-0.21	13.15	109.39	0	0	Time
8/16/2018	16:00:00	9.38	9.70	9.55	-0.26	-0.15	-0.21	13.12	110.48	0	0	Time
8/16/2018	16:15:00	9.29	9.65	9.44	-0.25	-0.18	-0.21	13.11	111.28	0	0	Time
8/16/2018	16:30:00	9.45	9.73	9.57	-0.25	-0.16	-0.21	13.09	111.76	0	0	Time
8/16/2018	16:45:00	9.33	9.69	9.53	-0.26	-0.16	-0.21	13.09	111.90	0	0	Time
8/16/2018	17:00:00	9.16	9.65	9.44	-0.26	-0.16	-0.21	13.09	111.79	0	0	Time
8/16/2018	17:15:00	9.34	9.62	9.48	-0.26	-0.15	-0.21	13.09	111.55	0	0	Time
8/16/2018	17:30:00	9.25	9.71	9.48	-0.27	-0.16	-0.21	13.09	111.48	0	0	Time
8/16/2018	17:45:00	9.25	9.73	9.54	-0.26	-0.18	-0.21	13.09	111.03	0	0	Time
8/16/2018	18:00:00	9.13	9.57	9.41	-0.26	-0.16	-0.21	13.10	109.45	0	0	Time
8/16/2018	18:15:00	9.30	9.72	9.50	-0.25	-0.15	-0.21	13.13	106.91	0	0	Time
8/16/2018	18:30:00	9.23	9.69	9.53	-0.24	-0.16	-0.20	13.17	104.23	0	0	Time
8/16/2018	18:45:00	9.23	9.76	9.54	-0.25	-0.15	-0.20	13.21	101.69	0	0	Time

* - Records have been modified
9/13/2018 10:39:34 PM

Audit Trail Report (Without Summary)

Report Name: MasterLink32 Audit Trail Report (Without Summary)

Report Date: 9/13/2018

Report Selections: 1 site, Last 150 Days

Site Name: Riverina Telemeter

Site Id: 13245136-13245136

Site Location: Andover

Date	Time	P1 Int Low	P1 Int High	P1 Int Average	P2 Int Low	P2 Int High	P2 Int Average	P3 Int Average	Case Temperature	Dig Inp 1 Alarm	---	Log Trigger
		in WC	in WC	in WC	PSIG	PSIG	PSIG	Volts	F	----	----	
8/16/2018	19:00:00	9.27	9.52	9.43	-0.25	-0.15	-0.19	13.25	99.30	0	0	Time
8/16/2018	19:15:00	9.16	9.54	9.37	-0.25	-0.15	-0.20	13.29	96.95	0	0	Time
8/16/2018	19:30:00	9.43	9.70	9.57	-0.23	-0.15	-0.19	13.32	94.79	0	0	Time
8/16/2018	19:45:00	9.40	9.73	9.56	-0.24	-0.15	-0.19	13.35	92.85	0	0	Time
8/16/2018	20:00:00	9.50	9.83	9.71	-0.25	-0.14	-0.18	13.38	91.17	0	0	Time
8/16/2018	20:15:00	9.55	9.95	9.76	-0.26	-0.13	-0.18	13.41	89.54	0	0	Time
8/16/2018	20:30:00	9.46	9.89	9.73	-0.26	-0.13	-0.18	13.43	88.13	0	0	Time
8/16/2018	20:45:00	9.68	9.95	9.85	-0.25	-0.14	-0.18	13.46	86.85	0	0	Time
8/16/2018	21:00:00	9.68	10.07	9.87	-0.24	-0.14	-0.17	13.48	85.76	0	0	Time
8/16/2018	21:15:00	9.80	10.21	10.04	-0.23	-0.14	-0.18	13.50	84.61	0	0	Time
8/16/2018	21:30:00	9.69	10.02	9.90	-0.23	-0.13	-0.17	13.53	83.62	0	0	Time
8/16/2018	21:45:00	9.86	10.31	10.05	-0.23	-0.13	-0.17	13.54	82.67	0	0	Time
8/16/2018	22:00:00	9.83	10.15	10.03	-0.21	-0.14	-0.17	13.56	81.73	0	0	Time
8/16/2018	22:15:00	10.05	10.37	10.23	-0.21	-0.14	-0.17	13.56	80.93	0	0	Time
8/16/2018	22:30:00	10.05	10.35	10.19	-0.20	-0.14	-0.17	13.59	80.06	0	0	Time
8/16/2018	22:45:00	10.05	10.44	10.28	-0.21	-0.14	-0.17	13.59	79.35	0	0	Time
8/16/2018	23:00:00	10.01	10.42	10.24	-0.21	-0.14	-0.17	13.62	78.74	0	0	Time
8/16/2018	23:15:00	9.91	10.52	10.17	-0.20	-0.14	-0.16	13.63	78.15	0	0	Time
8/16/2018	23:30:00	10.24	10.59	10.40	-0.21	-0.13	-0.16	13.66	77.51	0	0	Time
8/16/2018	23:45:00	9.99	10.57	10.28	-0.21	-0.14	-0.16	13.66	77.01	0	0	Time
8/17/2018	00:00:00	10.08	10.56	10.33	-0.20	-0.14	-0.16	13.66	76.57	0	0	Time
8/17/2018	00:15:00	10.22	10.49	10.37	-0.21	-0.14	-0.16	13.68	76.21	0	0	Time

* - Records have been modified
9/13/2018 10:39:34 PM

Audit Trail Report (Without Summary)

Report Name: MasterLink32 Audit Trail Report (Without Summary)

Report Date: 9/13/2018

Report Selections: 1 site, Last 150 Days

Site Name: Riverina Telemeter

Site Id: 13245136-13245136

Site Location: Andover

Date	Time	P1 Int Low	P1 Int High	P1 Int Average	P2 Int Low	P2 Int High	P2 Int Average	P3 Int Average	Case Temperature	Dig Inp 1 Alarm	---	Log Trigger
		in WC	in WC	in WC	PSIG	PSIG	PSIG	Volts	F	----	----	
8/17/2018	00:30:00	10.23	10.68	10.41	-0.21	-0.13	-0.16	13.69	75.88	0	0	Time
8/17/2018	00:45:00	10.29	10.56	10.44	-0.20	-0.14	-0.16	13.69	75.56	0	0	Time
8/17/2018	01:00:00	10.15	10.58	10.38	-0.21	-0.13	-0.16	13.69	75.27	0	0	Time
8/17/2018	01:15:00	10.04	10.53	10.35	-0.20	-0.14	-0.16	13.69	74.94	0	0	Time
8/17/2018	01:30:00	9.53	10.63	10.25	-0.20	-0.14	-0.16	13.69	74.69	0	0	Time
8/17/2018	01:45:00	10.11	10.66	10.40	-0.20	-0.14	-0.16	13.72	74.37	0	0	Time
8/17/2018	02:00:00	10.21	10.55	10.36	-0.20	-0.13	-0.16	13.72	74.04	0	0	Time
8/17/2018	02:15:00	10.38	10.65	10.49	-0.20	-0.14	-0.16	13.72	73.69	0	0	Time
8/17/2018	02:30:00	10.06	10.55	10.33	-0.21	-0.13	-0.16	13.72	73.33	0	0	Time
8/17/2018	02:45:00	10.03	10.48	10.29	-0.20	-0.13	-0.16	13.72	72.97	0	0	Time
8/17/2018	03:00:00	10.20	10.53	10.43	-0.21	-0.12	-0.16	13.74	72.62	0	0	Time
8/17/2018	03:15:00	10.00	10.48	10.26	-0.22	-0.12	-0.16	13.75	72.23	0	0	Time
8/17/2018	03:30:00	10.04	10.37	10.20	-0.21	-0.11	-0.15	13.75	71.86	0	0	Time
8/17/2018	03:45:00	9.70	10.26	10.10	-0.20	-0.11	-0.16	13.75	71.51	0	0	Time
8/17/2018	04:00:00	9.76	10.31	10.08	-0.22	-0.12	-0.15	13.75	71.20	0	0	Time
8/17/2018	04:15:00	9.79	10.09	9.97	-0.22	-0.11	-0.16	13.77	70.77	0	0	Time
8/17/2018	04:30:00	9.69	10.04	9.90	-0.22	-0.10	-0.15	13.78	70.53	0	0	Time
8/17/2018	04:45:00	9.60	9.97	9.76	-0.24	-0.10	-0.16	13.78	70.31	0	0	Time
8/17/2018	05:00:00	9.53	10.02	9.78	-0.22	-0.07	-0.15	13.78	70.01	0	0	Time
8/17/2018	05:15:00	9.52	10.03	9.77	-0.23	-0.08	-0.15	13.79	69.78	0	0	Time
8/17/2018	05:30:00	9.46	9.79	9.65	-0.22	-0.09	-0.15	13.81	69.56	0	0	Time
8/17/2018	05:45:00	9.42	9.70	9.57	-0.23	-0.09	-0.15	13.80	69.49	0	0	Time

* - Records have been modified
9/13/2018 10:39:34 PM

Audit Trail Report (Without Summary)

Report Name: MasterLink32 Audit Trail Report (Without Summary)

Report Date: 9/13/2018

Report Selections: 1 site, Last 150 Days

Site Name: Riverina Telemeter

Site Id: 13245136-13245136

Site Location: Andover

Date	Time	P1 Int Low	P1 Int High	P1 Int Average	P2 Int Low	P2 Int High	P2 Int Average	P3 Int Average	Case Temperature	Dig Inp 1 Alarm	---	Log Trigger
		in WC	in WC	in WC	PSIG	PSIG	PSIG	Volts	F	----	----	
8/17/2018	06:00:00	9.36	9.78	9.58	-0.22	-0.09	-0.15	13.81	69.46	0	0	Time
8/17/2018	06:15:00	9.45	9.87	9.69	-0.23	-0.10	-0.16	13.81	69.49	0	0	Time
8/17/2018	06:30:00	9.49	9.79	9.66	-0.21	-0.11	-0.16	13.81	69.65	0	0	Time
8/17/2018	06:45:00	9.25	9.75	9.55	-0.20	-0.12	-0.15	13.81	69.99	0	0	Time
8/17/2018	07:00:00	9.41	9.74	9.59	-0.19	-0.13	-0.15	13.80	70.33	0	0	Time
8/17/2018	07:15:00	9.37	9.89	9.68	-0.19	-0.12	-0.15	13.78	70.69	0	0	Time
8/17/2018	07:30:00	9.41	9.89	9.66	-0.19	-0.13	-0.15	13.78	71.22	0	0	Time
8/17/2018	07:45:00	9.49	9.88	9.74	-0.21	-0.13	-0.16	13.78	71.74	0	0	Time
8/17/2018	08:00:00	9.51	9.96	9.74	-0.20	-0.14	-0.16	13.75	72.26	0	0	Time
8/17/2018	08:15:00	9.58	10.00	9.79	-0.19	-0.14	-0.16	13.75	72.97	0	0	Time
8/17/2018	08:30:00	9.42	9.88	9.61	-0.19	-0.14	-0.16	13.75	73.70	0	0	Time
8/17/2018	08:45:00	9.68	9.98	9.82	-0.21	-0.14	-0.16	13.72	74.76	0	0	Time
8/17/2018	09:00:00	9.44	9.73	9.58	-0.20	-0.14	-0.16	13.72	76.00	0	0	Time
8/17/2018	09:15:00	9.45	9.88	9.66	-0.21	-0.14	-0.16	13.69	77.64	0	0	Time
8/17/2018	09:30:00	9.34	9.71	9.53	-0.20	-0.14	-0.17	13.67	78.92	0	0	Time
8/17/2018	09:45:00	9.36	9.69	9.57	-0.21	-0.14	-0.17	13.65	80.00	0	0	Time
8/17/2018	10:00:00	9.32	9.72	9.54	-0.22	-0.13	-0.17	13.63	80.84	0	0	Time
8/17/2018	10:15:00	9.28	9.77	9.54	-0.22	-0.12	-0.17	13.60	81.54	0	0	Time
8/17/2018	10:30:00	9.20	9.68	9.43	-0.21	-0.14	-0.17	13.59	82.38	0	0	Time
8/17/2018	10:45:00	9.30	9.71	9.53	-0.23	-0.14	-0.17	13.58	83.52	0	0	Time
8/17/2018	11:00:00	9.39	9.78	9.62	-0.23	-0.14	-0.17	13.56	85.05	0	0	Time
8/17/2018	11:15:00	9.35	9.79	9.53	-0.25	-0.14	-0.18	13.53	86.94	0	0	Time

* - Records have been modified
9/13/2018 10:39:34 PM

Audit Trail Report (Without Summary)

Report Name: MasterLink32 Audit Trail Report (Without Summary)

Report Date: 9/13/2018

Report Selections: 1 site, Last 150 Days

Site Name: Riverina Telemeter

Site Id: 13245136-13245136

Site Location: Andover

Date	Time	P1 Int Low	P1 Int High	P1 Int Average	P2 Int Low	P2 Int High	P2 Int Average	P3 Int Average	Case Temperature	Dig Inp 1 Alarm	---	Log Trigger
		in WC	in WC	in WC	PSIG	PSIG	PSIG	Volts	F	----	----	
8/17/2018	11:30:00	9.37	9.76	9.57	-0.24	-0.14	-0.18	13.50	88.59	0	0	Time
8/17/2018	11:45:00	9.29	9.81	9.57	-0.26	-0.13	-0.18	13.47	89.71	0	0	Time
8/17/2018	12:00:00	9.15	9.94	9.59	-0.26	-0.13	-0.18	13.46	91.17	0	0	Time
8/17/2018	12:15:00	9.47	9.94	9.72	-0.26	-0.14	-0.18	13.43	92.80	0	0	Time
8/17/2018	12:30:00	9.49	9.85	9.67	-0.24	-0.14	-0.19	13.41	94.00	0	0	Time
8/17/2018	12:45:00	9.52	9.97	9.76	-0.23	-0.15	-0.19	13.38	95.35	0	0	Time
8/17/2018	13:00:00	9.38	10.03	9.74	-0.23	-0.15	-0.19	13.36	96.68	0	0	Time
8/17/2018	13:15:00	9.50	9.89	9.71	-0.24	-0.15	-0.19	13.34	98.29	0	0	Time
8/17/2018	13:30:00	9.47	9.90	9.69	-0.25	-0.15	-0.20	13.31	99.80	0	0	Time
8/17/2018	13:45:00	9.39	9.95	9.71	-0.25	-0.15	-0.20	13.30	100.68	0	0	Time
8/17/2018	14:00:00	9.57	10.02	9.83	-0.24	-0.15	-0.20	13.27	101.65	0	0	Time
8/17/2018	14:15:00	9.48	9.89	9.67	-0.25	-0.15	-0.20	13.25	103.25	0	0	Time
8/17/2018	14:30:00	9.50	9.95	9.80	-0.25	-0.15	-0.20	13.22	104.76	0	0	Time
8/17/2018	14:45:00	9.54	9.92	9.69	-0.26	-0.15	-0.20	13.21	104.58	0	0	Time
8/17/2018	15:00:00	9.58	9.93	9.74	-0.24	-0.17	-0.20	13.21	103.06	0	0	Time
8/17/2018	15:15:00	9.52	9.82	9.64	-0.25	-0.15	-0.20	13.24	100.97	0	0	Time
8/17/2018	15:30:00	9.43	9.78	9.56	-0.25	-0.16	-0.20	13.28	98.60	0	0	Time
8/17/2018	15:45:00	9.37	9.75	9.56	-0.24	-0.13	-0.20	13.31	95.81	0	0	Time
8/17/2018	16:00:00	9.49	9.80	9.67	-0.25	-0.14	-0.19	13.35	92.82	0	0	Time
8/17/2018	16:15:00	9.39	9.70	9.57	-0.25	-0.14	-0.18	13.39	90.26	0	0	Time
8/17/2018	16:30:00	9.36	9.65	9.52	-0.26	-0.13	-0.18	13.42	88.73	0	0	Time
8/17/2018	16:45:00	9.13	9.62	9.45	-0.24	-0.13	-0.17	13.44	88.33	0	0	Time

* - Records have been modified
9/13/2018 10:39:34 PM

Audit Trail Report (Without Summary)

Report Name: MasterLink32 Audit Trail Report (Without Summary)

Report Date: 9/13/2018

Report Selections: 1 site, Last 150 Days

Site Name: Riverina Telemeter

Site Id: 13245136-13245136

Site Location: Andover

Date	Time	P1 Int Low	P1 Int High	P1 Int Average	P2 Int Low	P2 Int High	P2 Int Average	P3 Int Average	Case Temperature	Dig Inp 1 Alarm	---	Log Trigger
		in WC	in WC	in WC	PSIG	PSIG	PSIG	Volts	F	----	----	
8/17/2018	17:00:00	9.30	9.63	9.48	-0.24	-0.14	-0.18	13.45	89.14	0	0	Time
8/17/2018	17:15:00	9.29	9.81	9.46	-0.26	-0.14	-0.18	13.44	90.10	0	0	Time
8/17/2018	17:30:00	9.28	9.64	9.46	-0.25	-0.14	-0.18	13.44	90.76	0	0	Time
8/17/2018	17:45:00	9.20	9.67	9.44	-0.25	-0.14	-0.18	13.45	90.50	0	0	Time
8/17/2018	18:00:00	9.28	9.73	9.48	-0.25	-0.14	-0.18	13.44	89.41	0	0	Time
8/17/2018	18:15:00	9.39	9.65	9.52	-0.23	-0.14	-0.18	13.46	88.07	0	0	Time
8/17/2018	18:30:00	9.44	9.74	9.59	-0.25	-0.12	-0.18	13.47	86.55	0	0	Time
8/17/2018	18:45:00	9.40	9.80	9.58	-0.24	-0.14	-0.17	13.50	85.20	0	0	Time
8/17/2018	19:00:00	9.45	9.80	9.63	-0.22	-0.14	-0.17	13.53	84.12	0	0	Time
8/17/2018	19:15:00	9.34	9.81	9.64	-0.24	-0.14	-0.17	13.53	83.12	0	0	Time
8/17/2018	19:30:00	9.47	9.79	9.66	-0.21	-0.13	-0.17	13.56	82.29	0	0	Time
8/17/2018	19:45:00	9.51	9.84	9.73	-0.21	-0.14	-0.17	13.56	81.54	0	0	Time
8/17/2018	20:00:00	9.48	9.88	9.70	-0.22	-0.14	-0.17	13.58	80.96	0	0	Time
8/17/2018	20:15:00	9.56	9.97	9.77	-0.21	-0.14	-0.17	13.59	80.42	0	0	Time
8/17/2018	20:30:00	9.63	10.01	9.85	-0.21	-0.14	-0.17	13.59	80.04	0	0	Time
8/17/2018	20:45:00	9.70	9.98	9.84	-0.21	-0.14	-0.17	13.59	79.68	0	0	Time
8/17/2018	21:00:00	9.78	10.14	9.94	-0.20	-0.14	-0.17	13.63	79.29	0	0	Time
8/17/2018	21:15:00	9.94	10.26	10.13	-0.21	-0.13	-0.16	13.63	78.99	0	0	Time
8/17/2018	21:30:00	9.94	10.35	10.17	-0.22	-0.14	-0.17	13.63	78.75	0	0	Time
8/17/2018	21:45:00	9.93	10.25	10.09	-0.21	-0.14	-0.16	13.64	78.56	0	0	Time
8/17/2018	22:00:00	10.03	10.35	10.20	-0.20	-0.14	-0.16	13.66	78.32	0	0	Time
8/17/2018	22:15:00	10.00	10.43	10.20	-0.21	-0.14	-0.16	13.66	78.11	0	0	Time

* - Records have been modified
9/13/2018 10:39:34 PM

Audit Trail Report (Without Summary)

Report Name: MasterLink32 Audit Trail Report (Without Summary)

Report Date: 9/13/2018

Report Selections: 1 site, Last 150 Days

Site Name: Riverina Telemeter

Site Id: 13245136-13245136

Site Location: Andover

Date	Time	P1 Int Low	P1 Int High	P1 Int Average	P2 Int Low	P2 Int High	P2 Int Average	P3 Int Average	Case Temperature	Dig Inp 1 Alarm	---	Log Trigger
		in WC	in WC	in WC	PSIG	PSIG	PSIG	Volts	F	----	----	
8/17/2018	22:30:00	10.15	10.49	10.33	-0.21	-0.14	-0.16	13.66	77.93	0	0	Time
8/17/2018	22:45:00	9.39	10.38	10.04	-0.22	-0.14	-0.16	13.66	77.77	0	0	Time
8/17/2018	23:00:00	10.15	10.52	10.35	-0.20	-0.14	-0.16	13.66	77.63	0	0	Time
8/17/2018	23:15:00	10.11	10.53	10.33	-0.21	-0.14	-0.16	13.66	77.47	0	0	Time
8/17/2018	23:30:00	10.26	10.60	10.46	-0.20	-0.14	-0.16	13.65	77.47	0	0	Time
8/17/2018	23:45:00	10.20	10.56	10.42	-0.20	-0.14	-0.16	13.66	77.28	0	0	Time
8/18/2018	00:00:00	10.24	10.68	10.46	-0.22	-0.14	-0.16	13.66	77.11	0	0	Time
8/18/2018	00:15:00	10.20	10.60	10.40	-0.21	-0.14	-0.16	13.66	76.94	0	0	Time
8/18/2018	00:30:00	10.28	10.73	10.49	-0.20	-0.14	-0.16	13.69	76.75	0	0	Time
8/18/2018	00:45:00	10.36	10.65	10.48	-0.20	-0.14	-0.16	13.69	76.56	0	0	Time
8/18/2018	01:00:00	10.25	10.75	10.52	-0.20	-0.14	-0.16	13.69	76.32	0	0	Time
8/18/2018	01:15:00	10.29	10.57	10.42	-0.20	-0.14	-0.16	13.69	76.00	0	0	Time
8/18/2018	01:30:00	10.26	10.60	10.49	-0.21	-0.14	-0.16	13.69	75.67	0	0	Time
8/18/2018	01:45:00	10.21	10.62	10.41	-0.20	-0.14	-0.16	13.69	75.42	0	0	Time
8/18/2018	02:00:00	10.27	10.62	10.47	-0.20	-0.14	-0.16	13.69	75.11	0	0	Time
8/18/2018	02:15:00	10.36	10.75	10.53	-0.20	-0.14	-0.16	13.69	74.91	0	0	Time
8/18/2018	02:30:00	10.26	10.58	10.44	-0.19	-0.14	-0.16	13.72	74.75	0	0	Time
8/18/2018	02:45:00	10.38	10.78	10.62	-0.18	-0.13	-0.16	13.72	74.57	0	0	Time
8/18/2018	03:00:00	10.15	10.57	10.38	-0.19	-0.14	-0.16	13.72	74.57	0	0	Time
8/18/2018	03:15:00	9.98	10.55	10.31	-0.20	-0.14	-0.16	13.72	74.55	0	0	Time
8/18/2018	03:30:00	10.26	10.63	10.49	-0.19	-0.13	-0.16	13.72	74.43	0	0	Time
8/18/2018	03:45:00	10.34	10.53	10.43	-0.20	-0.13	-0.16	13.72	74.39	0	0	Time

* - Records have been modified
9/13/2018 10:39:34 PM

Audit Trail Report (Without Summary)

Report Name: MasterLink32 Audit Trail Report (Without Summary)

Report Date: 9/13/2018

Report Selections: 1 site, Last 150 Days

Site Name: Riverina Telemeter

Site Id: 13245136-13245136

Site Location: Andover

Date	Time	P1 Int Low	P1 Int High	P1 Int Average	P2 Int Low	P2 Int High	P2 Int Average	P3 Int Average	Case Temperature	Dig Inp 1 Alarm	---	Log Trigger
		in WC	in WC	in WC	PSIG	PSIG	PSIG	Volts	F	----	----	
8/18/2018	04:00:00	10.07	10.42	10.27	-0.20	-0.14	-0.16	13.72	74.40	0	0	Time
8/18/2018	04:15:00	10.07	10.43	10.34	-0.21	-0.14	-0.16	13.72	74.24	0	0	Time
8/18/2018	04:30:00	9.98	10.39	10.16	-0.20	-0.14	-0.16	13.72	74.21	0	0	Time
8/18/2018	04:45:00	9.90	10.30	10.10	-0.20	-0.14	-0.16	13.72	74.16	0	0	Time
8/18/2018	05:00:00	9.98	10.27	10.13	-0.20	-0.13	-0.16	13.72	74.04	0	0	Time
8/18/2018	05:15:00	9.79	10.23	10.03	-0.20	-0.14	-0.16	13.72	74.04	0	0	Time
8/18/2018	05:30:00	9.78	10.08	9.95	-0.20	-0.14	-0.16	13.72	73.96	0	0	Time
8/18/2018	05:45:00	9.80	10.16	10.01	-0.19	-0.14	-0.16	13.72	73.93	0	0	Time
8/18/2018	06:00:00	9.78	10.07	9.92	-0.19	-0.14	-0.16	13.72	73.99	0	0	Time
8/18/2018	06:15:00	9.49	10.07	9.80	-0.20	-0.14	-0.16	13.72	74.04	0	0	Time
8/18/2018	06:30:00	9.66	10.07	9.87	-0.20	-0.14	-0.16	13.72	74.10	0	0	Time
8/18/2018	06:45:00	9.50	9.94	9.73	-0.20	-0.14	-0.16	13.72	74.21	0	0	Time
8/18/2018	07:00:00	9.42	9.85	9.59	-0.20	-0.14	-0.16	13.72	74.39	0	0	Time
8/18/2018	07:15:00	9.42	9.90	9.67	-0.21	-0.14	-0.16	13.72	74.69	0	0	Time
8/18/2018	07:30:00	9.36	9.80	9.56	-0.22	-0.14	-0.16	13.72	74.94	0	0	Time
8/18/2018	07:45:00	9.38	9.91	9.67	-0.20	-0.14	-0.16	13.72	75.15	0	0	Time
8/18/2018	08:00:00	9.45	9.85	9.67	-0.20	-0.14	-0.16	13.71	75.47	0	0	Time
8/18/2018	08:15:00	9.33	9.82	9.57	-0.21	-0.14	-0.16	13.69	75.83	0	0	Time
8/18/2018	08:30:00	9.49	9.74	9.64	-0.20	-0.14	-0.17	13.69	76.37	0	0	Time
8/18/2018	08:45:00	9.32	9.66	9.47	-0.20	-0.14	-0.16	13.69	76.90	0	0	Time
8/18/2018	09:00:00	9.10	9.80	9.47	-0.20	-0.14	-0.17	13.69	77.48	0	0	Time
8/18/2018	09:15:00	9.31	9.63	9.46	-0.21	-0.13	-0.17	13.66	78.13	0	0	Time

* - Records have been modified
9/13/2018 10:39:34 PM

Audit Trail Report (Without Summary)

Report Name: MasterLink32 Audit Trail Report (Without Summary)

Report Date: 9/13/2018

Report Selections: 1 site, Last 150 Days

Site Name: Riverina Telemeter

Site Id: 13245136-13245136

Site Location: Andover

Date	Time	P1 Int Low	P1 Int High	P1 Int Average	P2 Int Low	P2 Int High	P2 Int Average	P3 Int Average	Case Temperature	Dig Inp 1 Alarm	---	Log Trigger
		in WC	in WC	in WC	PSIG	PSIG	PSIG	Volts	F	----	----	
8/18/2018	09:30:00	9.35	9.68	9.51	-0.21	-0.14	-0.17	13.66	78.92	0	0	Time
8/18/2018	09:45:00	9.34	9.70	9.51	-0.20	-0.14	-0.17	13.65	79.85	0	0	Time
8/18/2018	10:00:00	9.30	9.63	9.44	-0.20	-0.14	-0.17	13.63	80.76	0	0	Time
8/18/2018	10:15:00	9.40	9.59	9.50	-0.21	-0.13	-0.17	13.60	81.54	0	0	Time
8/18/2018	10:30:00	9.35	9.56	9.43	-0.23	-0.14	-0.17	13.59	82.49	0	0	Time
8/18/2018	10:45:00	9.31	9.63	9.46	-0.22	-0.14	-0.18	13.57	83.63	0	0	Time
8/18/2018	11:00:00	9.46	9.66	9.57	-0.24	-0.14	-0.18	13.55	84.97	0	0	Time
8/18/2018	11:15:00	9.36	9.64	9.51	-0.24	-0.14	-0.18	13.54	86.60	0	0	Time
8/18/2018	11:30:00	9.30	9.70	9.50	-0.25	-0.14	-0.19	13.51	87.93	0	0	Time
8/18/2018	11:45:00	9.45	9.77	9.60	-0.25	-0.13	-0.18	13.48	89.30	0	0	Time
8/18/2018	12:00:00	9.36	9.70	9.56	-0.26	-0.14	-0.19	13.47	90.31	0	0	Time
8/18/2018	12:15:00	9.43	9.73	9.62	-0.26	-0.13	-0.19	13.44	90.31	0	0	Time
8/18/2018	12:30:00	9.40	9.76	9.60	-0.26	-0.14	-0.19	13.46	89.33	0	0	Time
8/18/2018	12:45:00	9.38	9.77	9.56	-0.26	-0.14	-0.18	13.47	87.34	0	0	Time
8/18/2018	13:00:00	9.51	9.79	9.67	-0.26	-0.12	-0.18	13.50	85.36	0	0	Time
8/18/2018	13:15:00	9.39	9.73	9.59	-0.24	-0.14	-0.18	13.53	83.75	0	0	Time
8/18/2018	13:30:00	9.46	9.78	9.65	-0.22	-0.14	-0.18	13.55	82.68	0	0	Time
8/18/2018	13:45:00	9.43	9.71	9.58	-0.21	-0.14	-0.17	13.56	82.57	0	0	Time
8/18/2018	14:00:00	9.54	9.86	9.68	-0.22	-0.13	-0.17	13.56	83.04	0	0	Time
8/18/2018	14:15:00	9.52	9.79	9.69	-0.23	-0.11	-0.17	13.56	83.44	0	0	Time
8/18/2018	14:30:00	9.46	9.78	9.64	-0.24	-0.13	-0.18	13.56	83.44	0	0	Time
8/18/2018	14:45:00	9.55	9.87	9.75	-0.23	-0.13	-0.18	13.56	83.29	0	0	Time

* - Records have been modified
9/13/2018 10:39:34 PM

Audit Trail Report (Without Summary)

Report Name: MasterLink32 Audit Trail Report (Without Summary)

Report Date: 9/13/2018

Report Selections: 1 site, Last 150 Days

Site Name: Riverina Telemeter

Site Id: 13245136-13245136

Site Location: Andover

Date	Time	P1 Int Low	P1 Int High	P1 Int Average	P2 Int Low	P2 Int High	P2 Int Average	P3 Int Average	Case Temperature	Dig Inp 1 Alarm	---	Log Trigger
		in WC	in WC	in WC	PSIG	PSIG	PSIG	Volts	F	----	----	
8/18/2018	15:00:00	9.54	9.83	9.68	-0.23	-0.12	-0.17	13.56	83.02	0	0	Time
8/18/2018	15:15:00	9.43	9.82	9.66	-0.23	-0.14	-0.17	13.56	82.61	0	0	Time
8/18/2018	15:30:00	9.43	9.81	9.61	-0.23	-0.14	-0.18	13.56	82.11	0	0	Time
8/18/2018	15:45:00	9.39	9.79	9.63	-0.21	-0.14	-0.17	13.58	81.71	0	0	Time
8/18/2018	16:00:00	9.35	9.68	9.56	-0.20	-0.14	-0.17	13.59	81.16	0	0	Time
8/18/2018	16:15:00	9.32	9.66	9.52	-0.21	-0.14	-0.17	13.59	80.79	0	0	Time
8/18/2018	16:30:00	9.24	9.69	9.47	-0.21	-0.13	-0.17	13.59	80.41	0	0	Time
8/18/2018	16:45:00	9.36	9.64	9.49	-0.20	-0.14	-0.17	13.59	80.02	0	0	Time
8/18/2018	17:00:00	9.22	9.69	9.56	-0.21	-0.14	-0.17	13.62	79.64	0	0	Time
8/18/2018	17:15:00	9.41	9.74	9.58	-0.21	-0.14	-0.17	13.62	79.45	0	0	Time
8/18/2018	17:30:00	9.41	9.70	9.54	-0.22	-0.13	-0.17	13.63	79.47	0	0	Time
8/18/2018	17:45:00	9.46	9.73	9.58	-0.21	-0.14	-0.17	13.62	79.47	0	0	Time
8/18/2018	18:00:00	9.41	9.73	9.59	-0.22	-0.14	-0.17	13.63	79.49	0	0	Time
8/18/2018	18:15:00	9.38	9.86	9.71	-0.21	-0.14	-0.17	13.63	79.33	0	0	Time
8/18/2018	18:30:00	9.38	9.79	9.59	-0.20	-0.14	-0.17	13.63	78.98	0	0	Time
8/18/2018	18:45:00	9.34	9.69	9.51	-0.20	-0.14	-0.17	13.65	78.55	0	0	Time
8/18/2018	19:00:00	9.39	9.75	9.60	-0.21	-0.14	-0.17	13.66	77.83	0	0	Time
8/18/2018	19:15:00	9.11	9.80	9.64	-0.21	-0.14	-0.17	13.65	77.12	0	0	Time
8/18/2018	19:30:00	9.07	9.92	9.60	-0.20	-0.14	-0.17	13.66	76.56	0	0	Time
8/18/2018	19:45:00	9.33	9.86	9.65	-0.20	-0.14	-0.17	13.69	75.88	0	0	Time
8/18/2018	20:00:00	9.53	9.89	9.71	-0.21	-0.13	-0.17	13.69	75.35	0	0	Time
8/18/2018	20:15:00	9.65	9.90	9.76	-0.21	-0.14	-0.17	13.69	74.76	0	0	Time

* - Records have been modified
9/13/2018 10:39:34 PM

Audit Trail Report (Without Summary)

Report Name: MasterLink32 Audit Trail Report (Without Summary)

Report Date: 9/13/2018

Report Selections: 1 site, Last 150 Days

Site Name: Riverina Telemeter

Site Id: 13245136-13245136

Site Location: Andover

Date	Time	P1 Int Low	P1 Int High	P1 Int Average	P2 Int Low	P2 Int High	P2 Int Average	P3 Int Average	Case Temperature	Dig Inp 1 Alarm	---	Log Trigger
		in WC	in WC	in WC	PSIG	PSIG	PSIG	Volts	F	----	----	
8/18/2018	20:30:00	9.61	9.97	9.82	-0.20	-0.14	-0.16	13.71	74.39	0	0	Time
8/18/2018	20:45:00	9.74	9.99	9.87	-0.20	-0.13	-0.16	13.72	74.01	0	0	Time
8/18/2018	21:00:00	9.74	10.11	9.95	-0.21	-0.14	-0.16	13.72	73.69	0	0	Time
8/18/2018	21:15:00	9.66	10.29	10.02	-0.20	-0.11	-0.16	13.72	73.32	0	0	Time
8/18/2018	21:30:00	9.75	10.28	9.98	-0.20	-0.13	-0.16	13.72	72.97	0	0	Time
8/18/2018	21:45:00	9.71	10.32	10.10	-0.20	-0.12	-0.16	13.74	72.66	0	0	Time
8/18/2018	22:00:00	10.00	10.24	10.12	-0.20	-0.13	-0.16	13.75	72.47	0	0	Time
8/18/2018	22:15:00	10.00	10.32	10.19	-0.22	-0.13	-0.16	13.75	72.24	0	0	Time
8/18/2018	22:30:00	9.84	10.42	10.16	-0.20	-0.13	-0.16	13.75	72.09	0	0	Time
8/18/2018	22:45:00	10.12	10.53	10.36	-0.21	-0.12	-0.16	13.75	71.86	0	0	Time
8/18/2018	23:00:00	10.04	10.57	10.30	-0.21	-0.13	-0.16	13.75	71.64	0	0	Time
8/18/2018	23:15:00	10.21	10.45	10.32	-0.20	-0.12	-0.16	13.75	71.54	0	0	Time
8/18/2018	23:30:00	10.13	10.57	10.39	-0.21	-0.12	-0.16	13.75	71.38	0	0	Time
8/18/2018	23:45:00	10.22	10.62	10.36	-0.21	-0.13	-0.16	13.75	71.22	0	0	Time
8/19/2018	00:00:00	10.13	10.57	10.31	-0.21	-0.13	-0.16	13.78	71.07	0	0	Time
8/19/2018	00:15:00	10.21	10.70	10.45	-0.21	-0.13	-0.16	13.78	71.01	0	0	Time
8/19/2018	00:30:00	10.18	10.45	10.31	-0.21	-0.12	-0.16	13.78	70.87	0	0	Time
8/19/2018	00:45:00	10.12	10.52	10.26	-0.21	-0.12	-0.16	13.78	70.71	0	0	Time
8/19/2018	01:00:00	10.37	10.57	10.47	-0.20	-0.12	-0.16	13.78	70.68	0	0	Time
8/19/2018	01:15:00	10.29	10.70	10.49	-0.21	-0.13	-0.16	13.78	70.56	0	0	Time
8/19/2018	01:30:00	10.21	10.54	10.35	-0.21	-0.13	-0.16	13.78	70.52	0	0	Time
8/19/2018	01:45:00	10.25	10.66	10.44	-0.22	-0.13	-0.16	13.78	70.42	0	0	Time

* - Records have been modified
9/13/2018 10:39:34 PM

Audit Trail Report (Without Summary)

Report Name: MasterLink32 Audit Trail Report (Without Summary)

Report Date: 9/13/2018

Report Selections: 1 site, Last 150 Days

Site Name: Riverina Telemeter

Site Id: 13245136-13245136

Site Location: Andover

Date	Time	P1 Int Low	P1 Int High	P1 Int Average	P2 Int Low	P2 Int High	P2 Int Average	P3 Int Average	Case Temperature	Dig Inp 1 Alarm	---	Log Trigger
		in WC	in WC	in WC	PSIG	PSIG	PSIG	Volts	F	----	----	
8/19/2018	02:00:00	10.36	10.58	10.48	-0.21	-0.12	-0.16	13.78	70.35	0	0	Time
8/19/2018	02:15:00	10.15	10.58	10.43	-0.21	-0.12	-0.16	13.78	70.27	0	0	Time
8/19/2018	02:30:00	10.32	10.70	10.49	-0.21	-0.12	-0.16	13.78	70.18	0	0	Time
8/19/2018	02:45:00	10.34	10.59	10.45	-0.21	-0.13	-0.16	13.78	70.11	0	0	Time
8/19/2018	03:00:00	10.30	10.71	10.50	-0.22	-0.10	-0.16	13.80	70.01	0	0	Time
8/19/2018	03:15:00	10.30	10.63	10.43	-0.21	-0.12	-0.16	13.81	69.96	0	0	Time
8/19/2018	03:30:00	10.26	10.63	10.46	-0.22	-0.12	-0.16	13.81	69.79	0	0	Time
8/19/2018	03:45:00	10.06	10.55	10.31	-0.21	-0.10	-0.16	13.81	69.77	0	0	Time
8/19/2018	04:00:00	10.06	10.39	10.21	-0.21	-0.12	-0.16	13.81	69.66	0	0	Time
8/19/2018	04:15:00	10.09	10.40	10.27	-0.22	-0.12	-0.16	13.80	69.49	0	0	Time
8/19/2018	04:30:00	9.98	10.41	10.22	-0.21	-0.10	-0.16	13.81	69.34	0	0	Time
8/19/2018	04:45:00	9.70	10.29	10.04	-0.23	-0.10	-0.16	13.81	69.09	0	0	Time
8/19/2018	05:00:00	10.09	10.37	10.20	-0.23	-0.08	-0.15	13.81	68.79	0	0	Time
8/19/2018	05:15:00	9.87	10.41	10.20	-0.22	-0.09	-0.16	13.81	68.58	0	0	Time
8/19/2018	05:30:00	9.21	10.13	9.78	-0.23	-0.10	-0.16	13.81	68.28	0	0	Time
8/19/2018	05:45:00	9.71	10.18	10.01	-0.23	-0.10	-0.16	13.81	68.07	0	0	Time
8/19/2018	06:00:00	9.75	10.12	9.93	-0.22	-0.10	-0.16	13.83	67.88	0	0	Time
8/19/2018	06:15:00	9.63	10.04	9.81	-0.21	-0.09	-0.15	13.83	67.76	0	0	Time
8/19/2018	06:30:00	9.61	9.92	9.77	-0.22	-0.10	-0.16	13.84	67.76	0	0	Time
8/19/2018	06:45:00	9.47	9.88	9.66	-0.21	-0.08	-0.15	13.84	67.91	0	0	Time
8/19/2018	07:00:00	9.47	9.81	9.67	-0.22	-0.09	-0.16	13.84	68.10	0	0	Time
8/19/2018	07:15:00	9.34	9.72	9.55	-0.22	-0.12	-0.15	13.84	68.43	0	0	Time

* - Records have been modified
9/13/2018 10:39:34 PM

Audit Trail Report (Without Summary)

Report Name: MasterLink32 Audit Trail Report (Without Summary)

Report Date: 9/13/2018

Report Selections: 1 site, Last 150 Days

Site Name: Riverina Telemeter

Site Id: 13245136-13245136

Site Location: Andover

Date	Time	P1 Int Low	P1 Int High	P1 Int Average	P2 Int Low	P2 Int High	P2 Int Average	P3 Int Average	Case Temperature	Dig Inp 1 Alarm	---	Log Trigger
		in WC	in WC	in WC	PSIG	PSIG	PSIG	Volts	F	----	----	
8/19/2018	07:30:00	9.26	9.80	9.52	-0.22	-0.11	-0.16	13.80	68.78	0	0	Time
8/19/2018	07:45:00	9.38	9.79	9.61	-0.21	-0.13	-0.16	13.81	69.10	0	0	Time
8/19/2018	08:00:00	9.52	9.74	9.63	-0.23	-0.11	-0.16	13.81	69.49	0	0	Time
8/19/2018	08:15:00	9.38	9.70	9.56	-0.20	-0.13	-0.16	13.81	70.00	0	0	Time
8/19/2018	08:30:00	9.44	9.70	9.56	-0.19	-0.13	-0.16	13.80	70.56	0	0	Time
8/19/2018	08:45:00	9.32	9.61	9.48	-0.19	-0.13	-0.16	13.78	71.34	0	0	Time
8/19/2018	09:00:00	9.17	9.60	9.40	-0.19	-0.14	-0.16	13.77	72.08	0	0	Time
8/19/2018	09:15:00	9.36	9.76	9.53	-0.20	-0.14	-0.16	13.75	72.77	0	0	Time
8/19/2018	09:30:00	9.33	9.67	9.50	-0.20	-0.14	-0.16	13.75	73.50	0	0	Time
8/19/2018	09:45:00	9.26	9.58	9.43	-0.21	-0.14	-0.17	13.73	74.20	0	0	Time
8/19/2018	10:00:00	9.13	9.57	9.41	-0.19	-0.14	-0.16	13.72	74.75	0	0	Time
8/19/2018	10:15:00	9.31	9.61	9.49	-0.20	-0.14	-0.16	13.72	75.30	0	0	Time
8/19/2018	10:30:00	9.32	9.61	9.52	-0.20	-0.14	-0.16	13.70	76.02	0	0	Time
8/19/2018	10:45:00	9.24	9.68	9.48	-0.21	-0.14	-0.17	13.69	76.54	0	0	Time
8/19/2018	11:00:00	9.28	9.60	9.48	-0.21	-0.14	-0.17	13.69	77.31	0	0	Time
8/19/2018	11:15:00	9.22	9.63	9.42	-0.21	-0.14	-0.17	13.66	78.57	0	0	Time
8/19/2018	11:30:00	9.42	9.80	9.59	-0.21	-0.13	-0.17	13.66	79.65	0	0	Time
8/19/2018	11:45:00	9.46	9.80	9.63	-0.23	-0.14	-0.17	13.63	80.75	0	0	Time
8/19/2018	12:00:00	9.56	9.79	9.65	-0.21	-0.14	-0.17	13.59	82.13	0	0	Time
8/19/2018	12:15:00	9.46	9.80	9.62	-0.22	-0.14	-0.17	13.58	83.45	0	0	Time
8/19/2018	12:30:00	9.53	9.75	9.62	-0.23	-0.14	-0.18	13.56	84.79	0	0	Time
8/19/2018	12:45:00	9.56	9.84	9.70	-0.26	-0.14	-0.18	13.53	86.15	0	0	Time

* - Records have been modified
9/13/2018 10:39:34 PM

Audit Trail Report (Without Summary)

Report Name: MasterLink32 Audit Trail Report (Without Summary)

Report Date: 9/13/2018

Report Selections: 1 site, Last 150 Days

Site Name: Riverina Telemeter

Site Id: 13245136-13245136

Site Location: Andover

Date	Time	P1 Int Low	P1 Int High	P1 Int Average	P2 Int Low	P2 Int High	P2 Int Average	P3 Int Average	Case Temperature	Dig Inp 1 Alarm	---	Log Trigger
		in WC	in WC	in WC	PSIG	PSIG	PSIG	Volts	F	----	----	
8/19/2018	13:00:00	9.50	9.86	9.67	-0.26	-0.14	-0.18	13.52	87.65	0	0	Time
8/19/2018	13:15:00	9.50	9.94	9.71	-0.27	-0.14	-0.19	13.48	88.74	0	0	Time
8/19/2018	13:30:00	9.48	9.90	9.72	-0.26	-0.12	-0.18	13.47	89.87	0	0	Time
8/19/2018	13:45:00	9.52	9.91	9.69	-0.26	-0.11	-0.19	13.45	91.18	0	0	Time
8/19/2018	14:00:00	9.50	9.91	9.71	-0.25	-0.13	-0.19	13.42	92.22	0	0	Time
8/19/2018	14:15:00	9.57	9.88	9.75	-0.24	-0.14	-0.19	13.42	93.48	0	0	Time
8/19/2018	14:30:00	9.52	9.89	9.72	-0.24	-0.15	-0.19	13.39	94.37	0	0	Time
8/19/2018	14:45:00	9.63	9.91	9.78	-0.24	-0.15	-0.19	13.39	95.17	0	0	Time
8/19/2018	15:00:00	9.62	9.91	9.75	-0.23	-0.15	-0.19	13.37	96.04	0	0	Time
8/19/2018	15:15:00	9.22	9.80	9.66	-0.24	-0.15	-0.19	13.36	96.74	0	0	Time
8/19/2018	15:30:00	9.11	9.89	9.59	-0.24	-0.15	-0.20	13.33	97.15	0	0	Time
8/19/2018	15:45:00	9.48	9.89	9.69	-0.24	-0.14	-0.20	13.33	96.79	0	0	Time
8/19/2018	16:00:00	9.31	9.62	9.48	-0.23	-0.16	-0.20	13.35	95.85	0	0	Time
8/19/2018	16:15:00	9.51	9.80	9.67	-0.25	-0.14	-0.20	13.36	94.75	0	0	Time
8/19/2018	16:30:00	9.29	9.76	9.55	-0.26	-0.12	-0.19	13.39	94.12	0	0	Time
8/19/2018	16:45:00	9.29	9.74	9.52	-0.25	-0.14	-0.19	13.39	93.27	0	0	Time
8/19/2018	17:00:00	9.37	9.74	9.56	-0.25	-0.14	-0.19	13.39	92.65	0	0	Time
8/19/2018	17:15:00	9.38	9.73	9.54	-0.25	-0.14	-0.19	13.42	92.00	0	0	Time
8/19/2018	17:30:00	9.26	9.59	9.42	-0.24	-0.14	-0.19	13.42	91.27	0	0	Time
8/19/2018	17:45:00	9.19	9.64	9.48	-0.24	-0.14	-0.18	13.42	90.17	0	0	Time
8/19/2018	18:00:00	9.32	9.77	9.59	-0.25	-0.14	-0.18	13.45	88.64	0	0	Time
8/19/2018	18:15:00	9.25	9.79	9.51	-0.24	-0.12	-0.18	13.47	86.89	0	0	Time

* - Records have been modified
9/13/2018 10:39:34 PM

Audit Trail Report (Without Summary)

Report Name: MasterLink32 Audit Trail Report (Without Summary)

Report Date: 9/13/2018

Report Selections: 1 site, Last 150 Days

Site Name: Riverina Telemeter

Site Id: 13245136-13245136

Site Location: Andover

Date	Time	P1 Int Low	P1 Int High	P1 Int Average	P2 Int Low	P2 Int High	P2 Int Average	P3 Int Average	Case Temperature	Dig Inp 1 Alarm	---	Log Trigger
		in WC	in WC	in WC	PSIG	PSIG	PSIG	Volts	F	----	----	
8/19/2018	18:30:00	9.29	9.68	9.53	-0.23	-0.12	-0.17	13.49	84.97	0	0	Time
8/19/2018	18:45:00	9.29	9.70	9.61	-0.24	-0.13	-0.18	13.53	83.31	0	0	Time
8/19/2018	19:00:00	9.46	9.84	9.63	-0.23	-0.14	-0.17	13.55	81.74	0	0	Time
8/19/2018	19:15:00	9.40	9.81	9.57	-0.21	-0.14	-0.17	13.57	80.40	0	0	Time
8/19/2018	19:30:00	9.41	9.78	9.56	-0.21	-0.14	-0.17	13.59	79.11	0	0	Time
8/19/2018	19:45:00	9.43	9.87	9.63	-0.20	-0.14	-0.17	13.61	78.05	0	0	Time
8/19/2018	20:00:00	9.47	9.92	9.72	-0.21	-0.14	-0.16	13.64	77.12	0	0	Time
8/19/2018	20:15:00	9.64	10.00	9.79	-0.20	-0.14	-0.16	13.66	76.39	0	0	Time
8/19/2018	20:30:00	9.69	9.94	9.83	-0.20	-0.14	-0.16	13.67	75.82	0	0	Time
8/19/2018	20:45:00	9.73	10.05	9.88	-0.20	-0.14	-0.16	13.69	75.29	0	0	Time
8/19/2018	21:00:00	9.77	10.15	9.98	-0.20	-0.14	-0.16	13.69	74.86	0	0	Time
8/19/2018	21:15:00	9.82	10.10	9.96	-0.20	-0.13	-0.16	13.69	74.40	0	0	Time
8/19/2018	21:30:00	9.86	10.22	10.02	-0.20	-0.13	-0.16	13.72	73.90	0	0	Time
8/19/2018	21:45:00	9.86	10.25	10.06	-0.20	-0.13	-0.16	13.72	73.48	0	0	Time
8/19/2018	22:00:00	10.10	10.36	10.22	-0.21	-0.13	-0.16	13.72	72.97	0	0	Time
8/19/2018	22:15:00	10.03	10.40	10.21	-0.22	-0.13	-0.16	13.72	72.72	0	0	Time
8/19/2018	22:30:00	10.09	10.46	10.29	-0.20	-0.12	-0.16	13.75	72.44	0	0	Time
8/19/2018	22:45:00	9.88	10.52	10.22	-0.21	-0.13	-0.16	13.75	72.03	0	0	Time
8/19/2018	23:00:00	9.92	10.49	10.26	-0.21	-0.12	-0.16	13.75	71.57	0	0	Time
8/19/2018	23:15:00	9.92	10.46	10.32	-0.21	-0.12	-0.16	13.75	71.39	0	0	Time
8/19/2018	23:30:00	10.17	10.58	10.46	-0.21	-0.11	-0.16	13.75	71.22	0	0	Time
8/19/2018	23:45:00	10.17	10.50	10.34	-0.21	-0.12	-0.16	13.76	71.05	0	0	Time

* - Records have been modified
9/13/2018 10:39:34 PM

Audit Trail Report (Without Summary)

Report Name: MasterLink32 Audit Trail Report (Without Summary)

Report Date: 9/13/2018

Report Selections: 1 site, Last 150 Days

Site Name: Riverina Telemeter

Site Id: 13245136-13245136

Site Location: Andover

Date	Time	P1 Int Low	P1 Int High	P1 Int Average	P2 Int Low	P2 Int High	P2 Int Average	P3 Int Average	Case Temperature	Dig Inp 1 Alarm	---	Log Trigger
		in WC	in WC	in WC	PSIG	PSIG	PSIG	Volts	F	----	----	
8/20/2018	00:00:00	10.25	10.58	10.42	-0.20	-0.12	-0.15	13.78	70.88	0	0	Time
8/20/2018	00:15:00	10.15	10.54	10.39	-0.20	-0.12	-0.16	13.78	70.77	0	0	Time
8/20/2018	00:30:00	10.29	10.60	10.47	-0.22	-0.11	-0.16	13.78	70.54	0	0	Time
8/20/2018	00:45:00	10.29	10.51	10.42	-0.21	-0.11	-0.15	13.78	70.34	0	0	Time
8/20/2018	01:00:00	10.23	10.50	10.36	-0.23	-0.11	-0.16	13.78	70.01	0	0	Time
8/20/2018	01:15:00	10.26	10.77	10.53	-0.22	-0.09	-0.15	13.80	69.62	0	0	Time
8/20/2018	01:30:00	9.99	10.61	10.33	-0.22	-0.08	-0.15	13.81	69.27	0	0	Time
8/20/2018	01:45:00	9.50	10.57	10.25	-0.22	-0.10	-0.15	13.81	68.97	0	0	Time
8/20/2018	02:00:00	10.21	10.58	10.39	-0.22	-0.08	-0.16	13.81	68.60	0	0	Time
8/20/2018	02:15:00	10.22	10.48	10.35	-0.22	-0.09	-0.16	13.80	68.45	0	0	Time
8/20/2018	02:30:00	10.16	10.53	10.42	-0.21	-0.10	-0.15	13.81	68.19	0	0	Time
8/20/2018	02:45:00	9.95	10.62	10.33	-0.21	-0.10	-0.15	13.81	68.04	0	0	Time
8/20/2018	03:00:00	9.99	10.52	10.33	-0.21	-0.12	-0.16	13.84	67.93	0	0	Time
8/20/2018	03:15:00	10.05	10.42	10.24	-0.21	-0.09	-0.15	13.83	67.66	0	0	Time
8/20/2018	03:30:00	10.08	10.40	10.23	-0.22	-0.10	-0.16	13.83	67.59	0	0	Time
8/20/2018	03:45:00	9.92	10.26	10.10	-0.21	-0.10	-0.15	13.84	67.42	0	0	Time
8/20/2018	04:00:00	9.89	10.24	10.09	-0.21	-0.12	-0.15	13.84	67.40	0	0	Time
8/20/2018	04:15:00	9.80	10.08	9.93	-0.20	-0.11	-0.15	13.84	67.25	0	0	Time
8/20/2018	04:30:00	9.68	9.97	9.84	-0.21	-0.11	-0.15	13.84	67.09	0	0	Time
8/20/2018	04:45:00	9.56	9.92	9.75	-0.19	-0.10	-0.15	13.84	66.88	0	0	Time
8/20/2018	05:00:00	9.36	9.82	9.61	-0.20	-0.13	-0.15	13.83	66.59	0	0	Time
8/20/2018	05:15:00	9.39	9.85	9.65	-0.20	-0.12	-0.15	13.84	66.42	0	0	Time

* - Records have been modified
9/13/2018 10:39:34 PM

Audit Trail Report (Without Summary)

Report Name: MasterLink32 Audit Trail Report (Without Summary)

Report Date: 9/13/2018

Report Selections: 1 site, Last 150 Days

Site Name: Riverina Telemeter

Site Id: 13245136-13245136

Site Location: Andover

Date	Time	P1 Int Low	P1 Int High	P1 Int Average	P2 Int Low	P2 Int High	P2 Int Average	P3 Int Average	Case Temperature	Dig Inp 1 Alarm	---	Log Trigger
		in WC	in WC	in WC	PSIG	PSIG	PSIG	Volts	F	----	----	
8/20/2018	05:30:00	9.41	9.80	9.54	-0.19	-0.13	-0.15	13.84	66.20	0	0	Time
8/20/2018	05:45:00	9.37	9.74	9.53	-0.19	-0.12	-0.15	13.87	66.08	0	0	Time
8/20/2018	06:00:00	9.45	9.71	9.62	-0.19	-0.12	-0.15	13.87	65.94	0	0	Time
8/20/2018	06:15:00	9.20	9.82	9.42	-0.20	-0.13	-0.15	13.87	66.08	0	0	Time
8/20/2018	06:30:00	9.57	9.83	9.70	-0.21	-0.11	-0.15	13.86	66.24	0	0	Time
8/20/2018	06:45:00	9.21	9.77	9.48	-0.22	-0.09	-0.15	13.86	66.58	0	0	Time
8/20/2018	07:00:00	9.43	9.88	9.65	-0.22	-0.08	-0.15	13.84	66.92	0	0	Time
8/20/2018	07:15:00	9.35	9.69	9.52	-0.22	-0.10	-0.15	13.84	67.42	0	0	Time
8/20/2018	07:30:00	9.38	9.75	9.55	-0.21	-0.10	-0.16	13.84	67.93	0	0	Time
8/20/2018	07:45:00	9.24	9.74	9.48	-0.21	-0.12	-0.15	13.83	68.49	0	0	Time
8/20/2018	08:00:00	9.34	9.84	9.64	-0.19	-0.12	-0.16	13.81	69.16	0	0	Time
8/20/2018	08:15:00	9.54	10.02	9.79	-0.19	-0.14	-0.16	13.81	69.96	0	0	Time
8/20/2018	08:30:00	9.36	9.86	9.65	-0.18	-0.14	-0.16	13.80	70.69	0	0	Time
8/20/2018	08:45:00	9.40	9.82	9.68	-0.19	-0.14	-0.16	13.78	71.55	0	0	Time
8/20/2018	09:00:00	9.32	9.94	9.67	-0.19	-0.14	-0.16	13.76	72.44	0	0	Time
8/20/2018	09:15:00	9.34	9.88	9.64	-0.19	-0.14	-0.16	13.75	73.46	0	0	Time
8/20/2018	09:30:00	9.35	9.83	9.60	-0.20	-0.14	-0.16	13.73	74.57	0	0	Time
8/20/2018	09:45:00	9.38	9.83	9.64	-0.20	-0.14	-0.17	13.72	75.66	0	0	Time
8/20/2018	10:00:00	9.19	9.72	9.49	-0.21	-0.14	-0.17	13.69	76.55	0	0	Time
8/20/2018	10:15:00	9.28	9.59	9.44	-0.20	-0.14	-0.17	13.69	77.48	0	0	Time
8/20/2018	10:30:00	9.37	9.72	9.57	-0.22	-0.14	-0.17	13.67	78.23	0	0	Time
8/20/2018	10:45:00	9.31	9.80	9.61	-0.21	-0.14	-0.17	13.66	78.93	0	0	Time

* - Records have been modified
9/13/2018 10:39:34 PM

Audit Trail Report (Without Summary)

Report Name: MasterLink32 Audit Trail Report (Without Summary)

Report Date: 9/13/2018

Report Selections: 1 site, Last 150 Days

Site Name: Riverina Telemeter

Site Id: 13245136-13245136

Site Location: Andover

Date	Time	P1 Int Low	P1 Int High	P1 Int Average	P2 Int Low	P2 Int High	P2 Int Average	P3 Int Average	Case Temperature	Dig Inp 1 Alarm	---	Log Trigger
		in WC	in WC	in WC	PSIG	PSIG	PSIG	Volts	F	----	----	
8/20/2018	11:00:00	9.34	9.80	9.55	-0.21	-0.13	-0.17	13.65	80.04	0	0	Time
8/20/2018	11:15:00	9.41	9.81	9.60	-0.22	-0.13	-0.17	13.61	81.47	0	0	Time
8/20/2018	11:30:00	9.51	9.79	9.66	-0.21	-0.14	-0.18	13.59	82.68	0	0	Time
8/20/2018	11:45:00	9.09	9.91	9.54	-0.22	-0.14	-0.18	13.57	83.82	0	0	Time
8/20/2018	12:00:00	9.33	9.77	9.60	-0.22	-0.14	-0.18	13.55	85.57	0	0	Time
8/20/2018	12:15:00	9.43	9.83	9.67	-0.25	-0.14	-0.18	13.53	86.75	0	0	Time
8/20/2018	12:30:00	9.35	9.81	9.64	-0.26	-0.14	-0.18	13.50	88.10	0	0	Time
8/20/2018	12:45:00	9.45	9.88	9.70	-0.26	-0.14	-0.18	13.47	89.86	0	0	Time
8/20/2018	13:00:00	9.47	10.00	9.71	-0.26	-0.14	-0.19	13.45	91.80	0	0	Time
8/20/2018	13:15:00	9.55	10.05	9.83	-0.25	-0.15	-0.19	13.42	93.47	0	0	Time
8/20/2018	13:30:00	9.52	9.96	9.76	-0.25	-0.15	-0.19	13.39	94.73	0	0	Time
8/20/2018	13:45:00	9.55	9.91	9.76	-0.24	-0.15	-0.19	13.38	95.61	0	0	Time
8/20/2018	14:00:00	9.66	9.95	9.80	-0.23	-0.15	-0.20	13.35	96.71	0	0	Time
8/20/2018	14:15:00	9.43	9.89	9.73	-0.24	-0.15	-0.20	13.33	98.14	0	0	Time
8/20/2018	14:30:00	9.53	9.84	9.67	-0.24	-0.15	-0.20	13.31	99.59	0	0	Time
8/20/2018	14:45:00	9.46	9.83	9.69	-0.24	-0.16	-0.20	13.30	100.73	0	0	Time
8/20/2018	15:00:00	9.45	9.82	9.63	-0.25	-0.16	-0.20	13.27	101.89	0	0	Time
8/20/2018	15:15:00	9.46	9.81	9.64	-0.25	-0.15	-0.20	13.25	102.49	0	0	Time
8/20/2018	15:30:00	9.44	9.77	9.61	-0.24	-0.16	-0.20	13.24	102.62	0	0	Time
8/20/2018	15:45:00	9.36	9.77	9.55	-0.26	-0.15	-0.20	13.24	103.06	0	0	Time
8/20/2018	16:00:00	9.28	9.68	9.52	-0.24	-0.15	-0.20	13.24	103.32	0	0	Time
8/20/2018	16:15:00	9.28	9.59	9.44	-0.25	-0.16	-0.21	13.22	103.76	0	0	Time

* - Records have been modified
9/13/2018 10:39:34 PM

Audit Trail Report (Without Summary)

Report Name: MasterLink32 Audit Trail Report (Without Summary)

Report Date: 9/13/2018

Report Selections: 1 site, Last 150 Days

Site Name: Riverina Telemeter

Site Id: 13245136-13245136

Site Location: Andover

Date	Time	P1 Int Low	P1 Int High	P1 Int Average	P2 Int Low	P2 Int High	P2 Int Average	P3 Int Average	Case Temperature	Dig Inp 1 Alarm	---	Log Trigger
		in WC	in WC	in WC	PSIG	PSIG	PSIG	Volts	F	----	----	
8/20/2018	16:30:00	9.35	9.68	9.53	-0.24	-0.17	-0.20	13.21	103.93	0	0	Time
8/20/2018	16:45:00	9.15	9.60	9.38	-0.24	-0.16	-0.21	13.22	102.86	0	0	Time
8/20/2018	17:00:00	9.26	9.54	9.40	-0.26	-0.16	-0.21	13.25	100.32	0	0	Time
8/20/2018	17:15:00	9.21	9.48	9.34	-0.25	-0.15	-0.20	13.28	97.96	0	0	Time
8/20/2018	17:30:00	9.15	9.54	9.34	-0.26	-0.15	-0.19	13.31	95.66	0	0	Time
8/20/2018	17:45:00	9.19	9.49	9.35	-0.24	-0.15	-0.19	13.35	94.42	0	0	Time
8/20/2018	18:00:00	9.17	9.57	9.43	-0.23	-0.14	-0.19	13.37	92.64	0	0	Time
8/20/2018	18:15:00	9.16	9.55	9.38	-0.26	-0.14	-0.18	13.40	90.55	0	0	Time
8/20/2018	18:30:00	9.28	9.72	9.56	-0.24	-0.12	-0.18	13.42	88.72	0	0	Time
8/20/2018	18:45:00	9.15	9.57	9.36	-0.26	-0.12	-0.18	13.46	86.91	0	0	Time
8/20/2018	19:00:00	9.09	9.52	9.38	-0.25	-0.14	-0.18	13.48	85.15	0	0	Time
8/20/2018	19:15:00	9.29	9.61	9.47	-0.23	-0.13	-0.17	13.52	83.46	0	0	Time
8/20/2018	19:30:00	9.31	9.64	9.45	-0.21	-0.14	-0.17	13.54	81.92	0	0	Time
8/20/2018	19:45:00	9.40	9.70	9.57	-0.22	-0.14	-0.17	13.56	80.53	0	0	Time
8/20/2018	20:00:00	9.42	9.74	9.58	-0.20	-0.14	-0.17	13.59	79.12	0	0	Time
8/20/2018	20:15:00	9.46	9.92	9.69	-0.21	-0.13	-0.17	13.61	78.03	0	0	Time
8/20/2018	20:30:00	9.48	9.92	9.78	-0.20	-0.14	-0.16	13.64	76.81	0	0	Time
8/20/2018	20:45:00	9.60	10.01	9.86	-0.22	-0.11	-0.16	13.66	75.82	0	0	Time
8/20/2018	21:00:00	9.68	9.97	9.85	-0.22	-0.12	-0.16	13.68	74.75	0	0	Time
8/20/2018	21:15:00	9.94	10.11	10.03	-0.22	-0.12	-0.16	13.69	73.80	0	0	Time
8/20/2018	21:30:00	9.70	10.08	9.92	-0.22	-0.11	-0.16	13.72	73.02	0	0	Time
8/20/2018	21:45:00	9.31	10.24	9.84	-0.23	-0.09	-0.16	13.72	72.27	0	0	Time

* - Records have been modified
9/13/2018 10:39:34 PM

Audit Trail Report (Without Summary)

Report Name: MasterLink32 Audit Trail Report (Without Summary)

Report Date: 9/13/2018

Report Selections: 1 site, Last 150 Days

Site Name: Riverina Telemeter

Site Id: 13245136-13245136

Site Location: Andover

Date	Time	P1 Int Low	P1 Int High	P1 Int Average	P2 Int Low	P2 Int High	P2 Int Average	P3 Int Average	Case Temperature	Dig Inp 1 Alarm	---	Log Trigger
		in WC	in WC	in WC	PSIG	PSIG	PSIG	Volts	F	----	----	
8/20/2018	22:00:00	9.96	10.32	10.13	-0.23	-0.10	-0.16	13.74	71.47	0	0	Time
8/20/2018	22:15:00	9.97	10.21	10.07	-0.22	-0.10	-0.16	13.75	70.84	0	0	Time
8/20/2018	22:30:00	9.93	10.31	10.18	-0.21	-0.12	-0.16	13.76	70.18	0	0	Time
8/20/2018	22:45:00	10.02	10.42	10.28	-0.19	-0.13	-0.15	13.78	69.49	0	0	Time
8/20/2018	23:00:00	9.95	10.40	10.24	-0.20	-0.12	-0.15	13.79	68.92	0	0	Time
8/20/2018	23:15:00	10.03	10.47	10.27	-0.20	-0.12	-0.15	13.81	68.35	0	0	Time
8/20/2018	23:30:00	10.20	10.54	10.38	-0.19	-0.12	-0.15	13.80	67.84	0	0	Time
8/20/2018	23:45:00	9.96	10.56	10.33	-0.18	-0.13	-0.15	13.81	67.39	0	0	Time
8/21/2018	00:00:00	10.13	10.49	10.30	-0.18	-0.13	-0.15	13.84	66.93	0	0	Time
8/21/2018	00:15:00	10.04	10.65	10.36	-0.18	-0.13	-0.15	13.84	66.55	0	0	Time
8/21/2018	00:30:00	10.16	10.65	10.41	-0.18	-0.13	-0.15	13.83	66.14	0	0	Time
8/21/2018	00:45:00	10.13	10.46	10.30	-0.18	-0.13	-0.15	13.84	65.91	0	0	Time
8/21/2018	01:00:00	10.42	10.55	10.49	-0.19	-0.12	-0.15	13.86	65.76	0	0	Time
8/21/2018	01:15:00	10.34	10.71	10.49	-0.19	-0.13	-0.15	13.87	65.70	0	0	Time
8/21/2018	01:30:00	10.14	10.58	10.34	-0.19	-0.13	-0.15	13.87	65.50	0	0	Time
8/21/2018	01:45:00	10.14	10.50	10.31	-0.19	-0.13	-0.15	13.87	65.25	0	0	Time
8/21/2018	02:00:00	10.10	10.58	10.37	-0.18	-0.13	-0.15	13.87	65.06	0	0	Time
8/21/2018	02:15:00	10.18	10.58	10.39	-0.17	-0.13	-0.15	13.87	64.89	0	0	Time
8/21/2018	02:30:00	10.18	10.59	10.39	-0.19	-0.13	-0.15	13.87	64.89	0	0	Time
8/21/2018	02:45:00	9.99	10.43	10.30	-0.20	-0.13	-0.15	13.87	64.76	0	0	Time
8/21/2018	03:00:00	9.90	10.43	10.24	-0.18	-0.12	-0.15	13.86	64.72	0	0	Time
8/21/2018	03:15:00	10.00	10.39	10.23	-0.19	-0.13	-0.15	13.87	64.48	0	0	Time

* - Records have been modified
9/13/2018 10:39:34 PM

Audit Trail Report (Without Summary)

Report Name: MasterLink32 Audit Trail Report (Without Summary)

Report Date: 9/13/2018

Report Selections: 1 site, Last 150 Days

Site Name: Riverina Telemeter

Site Id: 13245136-13245136

Site Location: Andover

Date	Time	P1 Int Low	P1 Int High	P1 Int Average	P2 Int Low	P2 Int High	P2 Int Average	P3 Int Average	Case Temperature	Dig Inp 1 Alarm	---	Log Trigger
		in WC	in WC	in WC	PSIG	PSIG	PSIG	Volts	F	----	----	
8/21/2018	03:30:00	10.11	10.24	10.18	-0.20	-0.13	-0.15	13.87	64.21	0	0	Time
8/21/2018	03:45:00	9.87	10.15	10.02	-0.19	-0.13	-0.15	13.89	64.03	0	0	Time
8/21/2018	04:00:00	9.72	10.27	10.05	-0.18	-0.13	-0.15	13.89	63.70	0	0	Time
8/21/2018	04:15:00	9.67	10.07	9.90	-0.18	-0.13	-0.15	13.89	63.53	0	0	Time
8/21/2018	04:30:00	9.67	9.95	9.82	-0.19	-0.13	-0.15	13.89	63.53	0	0	Time
8/21/2018	04:45:00	9.55	9.87	9.73	-0.18	-0.13	-0.15	13.89	63.53	0	0	Time
8/21/2018	05:00:00	9.51	9.84	9.65	-0.18	-0.13	-0.15	13.89	63.70	0	0	Time
8/21/2018	05:15:00	9.44	9.80	9.63	-0.18	-0.12	-0.15	13.89	63.87	0	0	Time
8/21/2018	05:30:00	9.32	9.68	9.53	-0.19	-0.12	-0.15	13.89	64.04	0	0	Time
8/21/2018	05:45:00	9.33	9.59	9.45	-0.18	-0.11	-0.15	13.89	64.21	0	0	Time
8/21/2018	06:00:00	9.34	9.75	9.54	-0.19	-0.12	-0.15	13.89	64.38	0	0	Time
8/21/2018	06:15:00	9.10	9.66	9.40	-0.20	-0.12	-0.15	13.89	64.72	0	0	Time
8/21/2018	06:30:00	9.36	9.79	9.61	-0.22	-0.11	-0.15	13.87	65.06	0	0	Time
8/21/2018	06:45:00	9.23	9.78	9.48	-0.23	-0.09	-0.15	13.86	65.40	0	0	Time
8/21/2018	07:00:00	9.25	9.73	9.47	-0.22	-0.09	-0.15	13.87	65.91	0	0	Time
8/21/2018	07:15:00	9.20	9.58	9.44	-0.24	-0.08	-0.15	13.87	66.42	0	0	Time
8/21/2018	07:30:00	9.25	9.78	9.59	-0.21	-0.09	-0.15	13.85	66.92	0	0	Time
8/21/2018	07:45:00	8.96	9.80	9.45	-0.21	-0.12	-0.16	13.83	67.59	0	0	Time
8/21/2018	08:00:00	9.44	9.80	9.62	-0.20	-0.12	-0.16	13.83	68.29	0	0	Time
8/21/2018	08:15:00	9.34	9.66	9.50	-0.20	-0.13	-0.16	13.82	69.14	0	0	Time
8/21/2018	08:30:00	9.23	9.86	9.65	-0.19	-0.13	-0.16	13.81	70.00	0	0	Time
8/21/2018	08:45:00	9.33	9.74	9.54	-0.19	-0.13	-0.16	13.80	70.70	0	0	Time

* - Records have been modified
9/13/2018 10:39:34 PM

Audit Trail Report (Without Summary)

Report Name: MasterLink32 Audit Trail Report (Without Summary)

Report Date: 9/13/2018

Report Selections: 1 site, Last 150 Days

Site Name: Riverina Telemeter

Site Id: 13245136-13245136

Site Location: Andover

Date	Time	P1 Int Low	P1 Int High	P1 Int Average	P2 Int Low	P2 Int High	P2 Int Average	P3 Int Average	Case Temperature	Dig Inp 1 Alarm	---	Log Trigger
		in WC	in WC	in WC	PSIG	PSIG	PSIG	Volts	F	----	----	
8/21/2018	09:00:00	9.24	9.77	9.57	-0.19	-0.13	-0.16	13.78	71.39	0	0	Time
8/21/2018	09:15:00	9.28	9.67	9.52	-0.19	-0.14	-0.16	13.76	72.27	0	0	Time
8/21/2018	09:30:00	9.36	9.76	9.55	-0.20	-0.14	-0.16	13.75	73.15	0	0	Time
8/21/2018	09:45:00	9.27	9.56	9.44	-0.21	-0.14	-0.16	13.74	73.86	0	0	Time
8/21/2018	10:00:00	9.44	9.76	9.60	-0.19	-0.14	-0.16	13.72	74.76	0	0	Time
8/21/2018	10:15:00	9.17	9.64	9.40	-0.20	-0.14	-0.16	13.72	75.84	0	0	Time
8/21/2018	10:30:00	9.26	9.69	9.51	-0.20	-0.14	-0.17	13.69	76.57	0	0	Time
8/21/2018	10:45:00	9.28	9.73	9.52	-0.20	-0.14	-0.17	13.69	77.47	0	0	Time
8/21/2018	11:00:00	9.31	9.75	9.53	-0.21	-0.14	-0.17	13.67	78.03	0	0	Time
8/21/2018	11:15:00	9.39	9.79	9.60	-0.21	-0.14	-0.17	13.66	78.55	0	0	Time
8/21/2018	11:30:00	9.34	9.82	9.57	-0.20	-0.14	-0.17	13.66	78.57	0	0	Time
8/21/2018	11:45:00	9.34	9.79	9.58	-0.20	-0.14	-0.17	13.66	78.57	0	0	Time
8/21/2018	12:00:00	9.31	9.87	9.61	-0.21	-0.14	-0.17	13.66	78.39	0	0	Time
8/21/2018	12:15:00	9.45	9.78	9.63	-0.22	-0.14	-0.17	13.66	78.39	0	0	Time
8/21/2018	12:30:00	9.46	9.83	9.63	-0.20	-0.14	-0.17	13.66	78.30	0	0	Time
8/21/2018	12:45:00	9.38	9.91	9.65	-0.20	-0.14	-0.17	13.66	78.39	0	0	Time
8/21/2018	13:00:00	9.42	9.98	9.70	-0.20	-0.14	-0.17	13.66	78.75	0	0	Time
8/21/2018	13:15:00	9.34	9.95	9.70	-0.20	-0.14	-0.17	13.66	79.12	0	0	Time
8/21/2018	13:30:00	9.62	9.86	9.73	-0.20	-0.14	-0.17	13.65	79.31	0	0	Time
8/21/2018	13:45:00	9.51	9.95	9.74	-0.22	-0.14	-0.17	13.63	79.49	0	0	Time
8/21/2018	14:00:00	9.55	9.98	9.74	-0.22	-0.14	-0.17	13.63	79.49	0	0	Time
8/21/2018	14:15:00	9.45	9.82	9.65	-0.21	-0.15	-0.17	13.62	79.50	0	0	Time

* - Records have been modified
9/13/2018 10:39:34 PM

Audit Trail Report (Without Summary)

Report Name: MasterLink32 Audit Trail Report (Without Summary)

Report Date: 9/13/2018

Report Selections: 1 site, Last 150 Days

Site Name: Riverina Telemeter

Site Id: 13245136-13245136

Site Location: Andover

Date	Time	P1 Int Low	P1 Int High	P1 Int Average	P2 Int Low	P2 Int High	P2 Int Average	P3 Int Average	Case Temperature	Dig Inp 1 Alarm	---	Log Trigger
		in WC	in WC	in WC	PSIG	PSIG	PSIG	Volts	F	----	----	
8/21/2018	14:30:00	9.44	9.78	9.59	-0.20	-0.14	-0.17	13.63	79.49	0	0	Time
8/21/2018	14:45:00	9.41	9.93	9.68	-0.20	-0.14	-0.17	13.63	79.31	0	0	Time
8/21/2018	15:00:00	9.60	9.90	9.77	-0.21	-0.14	-0.17	13.63	78.93	0	0	Time
8/21/2018	15:15:00	9.62	9.86	9.73	-0.20	-0.13	-0.17	13.65	78.75	0	0	Time
8/21/2018	15:30:00	9.66	9.97	9.83	-0.21	-0.14	-0.17	13.66	78.88	0	0	Time
8/21/2018	15:45:00	9.46	9.75	9.61	-0.20	-0.14	-0.17	13.66	78.93	0	0	Time
8/21/2018	16:00:00	9.41	9.74	9.60	-0.22	-0.14	-0.17	13.64	79.68	0	0	Time
8/21/2018	16:15:00	9.44	9.72	9.56	-0.22	-0.14	-0.17	13.61	81.16	0	0	Time
8/21/2018	16:30:00	9.31	9.72	9.54	-0.22	-0.13	-0.17	13.59	82.68	0	0	Time
8/21/2018	16:45:00	9.46	9.74	9.59	-0.22	-0.14	-0.17	13.56	83.25	0	0	Time
8/21/2018	17:00:00	9.29	9.55	9.41	-0.23	-0.12	-0.17	13.56	82.87	0	0	Time
8/21/2018	17:15:00	9.10	9.63	9.39	-0.22	-0.13	-0.17	13.56	82.24	0	0	Time
8/21/2018	17:30:00	9.36	9.65	9.53	-0.22	-0.14	-0.17	13.59	81.73	0	0	Time
8/21/2018	17:45:00	9.19	9.64	9.43	-0.22	-0.14	-0.17	13.59	81.16	0	0	Time
8/21/2018	18:00:00	8.88	9.64	9.29	-0.20	-0.14	-0.17	13.59	80.42	0	0	Time
8/21/2018	18:15:00	9.33	9.69	9.47	-0.20	-0.13	-0.17	13.60	79.51	0	0	Time
8/21/2018	18:30:00	9.34	9.70	9.52	-0.20	-0.14	-0.17	13.63	78.57	0	0	Time
8/21/2018	18:45:00	9.30	9.58	9.46	-0.20	-0.14	-0.17	13.65	77.66	0	0	Time
8/21/2018	19:00:00	9.44	9.76	9.58	-0.21	-0.14	-0.17	13.66	76.59	0	0	Time
8/21/2018	19:15:00	9.41	9.72	9.57	-0.21	-0.14	-0.16	13.68	75.84	0	0	Time
8/21/2018	19:30:00	9.41	9.69	9.52	-0.19	-0.13	-0.16	13.69	75.12	0	0	Time
8/21/2018	19:45:00	9.29	9.75	9.57	-0.21	-0.13	-0.16	13.69	74.40	0	0	Time

* - Records have been modified
9/13/2018 10:39:34 PM

Audit Trail Report (Without Summary)

Report Name: MasterLink32 Audit Trail Report (Without Summary)

Report Date: 9/13/2018

Report Selections: 1 site, Last 150 Days

Site Name: Riverina Telemeter

Site Id: 13245136-13245136

Site Location: Andover

Date	Time	P1 Int Low	P1 Int High	P1 Int Average	P2 Int Low	P2 Int High	P2 Int Average	P3 Int Average	Case Temperature	Dig Inp 1 Alarm	---	Log Trigger
		in WC	in WC	in WC	PSIG	PSIG	PSIG	Volts	F	----	----	
8/21/2018	20:00:00	9.50	9.91	9.70	-0.20	-0.14	-0.16	13.72	73.70	0	0	Time
8/21/2018	20:15:00	9.56	9.83	9.71	-0.20	-0.12	-0.16	13.72	73.15	0	0	Time
8/21/2018	20:30:00	9.61	9.92	9.80	-0.21	-0.11	-0.16	13.72	72.59	0	0	Time
8/21/2018	20:45:00	9.58	9.97	9.84	-0.21	-0.12	-0.16	13.75	71.91	0	0	Time
8/21/2018	21:00:00	9.72	10.10	9.87	-0.21	-0.12	-0.16	13.75	71.39	0	0	Time
8/21/2018	21:15:00	9.88	10.17	10.04	-0.23	-0.12	-0.16	13.75	71.03	0	0	Time
8/21/2018	21:30:00	9.73	10.18	10.01	-0.22	-0.11	-0.16	13.77	70.57	0	0	Time
8/21/2018	21:45:00	9.85	10.26	10.08	-0.21	-0.12	-0.16	13.78	70.35	0	0	Time
8/21/2018	22:00:00	9.90	10.39	10.14	-0.22	-0.10	-0.16	13.78	70.18	0	0	Time
8/21/2018	22:15:00	9.98	10.42	10.25	-0.22	-0.12	-0.16	13.78	70.01	0	0	Time
8/21/2018	22:30:00	9.98	10.31	10.14	-0.22	-0.10	-0.16	13.78	69.84	0	0	Time
8/21/2018	22:45:00	10.04	10.51	10.21	-0.21	-0.11	-0.16	13.81	69.66	0	0	Time
8/21/2018	23:00:00	10.07	10.50	10.34	-0.22	-0.10	-0.16	13.81	69.49	0	0	Time
8/21/2018	23:15:00	10.14	10.43	10.28	-0.22	-0.11	-0.15	13.81	69.31	0	0	Time
8/21/2018	23:30:00	10.13	10.59	10.35	-0.22	-0.11	-0.16	13.81	69.14	0	0	Time
8/21/2018	23:45:00	10.27	10.60	10.44	-0.22	-0.10	-0.15	13.81	68.97	0	0	Time
8/22/2018	00:00:00	10.13	10.66	10.39	-0.21	-0.08	-0.15	13.81	68.62	0	0	Time
8/22/2018	00:15:00	10.23	10.51	10.41	-0.22	-0.08	-0.15	13.81	68.27	0	0	Time
8/22/2018	00:30:00	10.40	10.68	10.52	-0.23	-0.08	-0.16	13.81	68.10	0	0	Time
8/22/2018	00:45:00	10.36	10.64	10.49	-0.24	-0.09	-0.15	13.83	67.76	0	0	Time
8/22/2018	01:00:00	10.36	10.65	10.50	-0.22	-0.10	-0.15	13.84	67.58	0	0	Time
8/22/2018	01:15:00	10.27	10.77	10.49	-0.20	-0.10	-0.15	13.83	67.25	0	0	Time

* - Records have been modified
9/13/2018 10:39:34 PM

Audit Trail Report (Without Summary)

Report Name: MasterLink32 Audit Trail Report (Without Summary)

Report Date: 9/13/2018

Report Selections: 1 site, Last 150 Days

Site Name: Riverina Telemeter

Site Id: 13245136-13245136

Site Location: Andover

Date	Time	P1 Int Low	P1 Int High	P1 Int Average	P2 Int Low	P2 Int High	P2 Int Average	P3 Int Average	Case Temperature	Dig Inp 1 Alarm	---	Log Trigger
		in WC	in WC	in WC	PSIG	PSIG	PSIG	Volts	F	----	----	
8/22/2018	01:30:00	9.99	10.57	10.32	-0.20	-0.11	-0.15	13.84	67.09	0	0	Time
8/22/2018	01:45:00	10.27	10.69	10.47	-0.21	-0.11	-0.15	13.84	66.92	0	0	Time
8/22/2018	02:00:00	10.29	10.61	10.45	-0.21	-0.12	-0.16	13.84	66.75	0	0	Time
8/22/2018	02:15:00	10.26	10.56	10.39	-0.21	-0.12	-0.15	13.83	66.58	0	0	Time
8/22/2018	02:30:00	10.26	10.54	10.37	-0.21	-0.11	-0.15	13.84	66.42	0	0	Time
8/22/2018	02:45:00	9.93	10.52	10.28	-0.20	-0.12	-0.15	13.83	66.25	0	0	Time
8/22/2018	03:00:00	10.29	10.62	10.44	-0.22	-0.11	-0.15	13.84	66.25	0	0	Time
8/22/2018	03:15:00	10.14	10.53	10.34	-0.21	-0.11	-0.15	13.86	66.25	0	0	Time
8/22/2018	03:30:00	10.00	10.41	10.20	-0.21	-0.11	-0.15	13.86	66.25	0	0	Time
8/22/2018	03:45:00	9.94	10.37	10.15	-0.23	-0.09	-0.15	13.86	66.42	0	0	Time
8/22/2018	04:00:00	9.24	10.29	10.00	-0.22	-0.09	-0.15	13.84	66.58	0	0	Time
8/22/2018	04:15:00	9.28	10.29	10.01	-0.22	-0.08	-0.15	13.84	66.58	0	0	Time
8/22/2018	04:30:00	9.74	10.19	9.92	-0.22	-0.08	-0.15	13.83	66.75	0	0	Time
8/22/2018	04:45:00	9.54	10.05	9.84	-0.23	-0.09	-0.16	13.83	66.92	0	0	Time
8/22/2018	05:00:00	9.52	9.93	9.75	-0.22	-0.10	-0.15	13.83	66.92	0	0	Time
8/22/2018	05:15:00	9.51	9.84	9.67	-0.22	-0.09	-0.15	13.84	67.09	0	0	Time
8/22/2018	05:30:00	9.37	9.66	9.51	-0.22	-0.09	-0.16	13.83	67.09	0	0	Time
8/22/2018	05:45:00	9.26	9.73	9.52	-0.22	-0.10	-0.15	13.83	67.25	0	0	Time
8/22/2018	06:00:00	9.16	9.77	9.54	-0.21	-0.11	-0.15	13.84	67.42	0	0	Time
8/22/2018	06:15:00	9.35	9.68	9.52	-0.22	-0.11	-0.16	13.83	67.59	0	0	Time
8/22/2018	06:30:00	9.13	9.76	9.53	-0.21	-0.12	-0.16	13.84	67.76	0	0	Time
8/22/2018	06:45:00	9.14	9.64	9.45	-0.22	-0.12	-0.16	13.83	67.93	0	0	Time

* - Records have been modified
9/13/2018 10:39:34 PM

Audit Trail Report (Without Summary)

Report Name: MasterLink32 Audit Trail Report (Without Summary)

Report Date: 9/13/2018

Report Selections: 1 site, Last 150 Days

Site Name: Riverina Telemeter

Site Id: 13245136-13245136

Site Location: Andover

Date	Time	P1 Int Low	P1 Int High	P1 Int Average	P2 Int Low	P2 Int High	P2 Int Average	P3 Int Average	Case Temperature	Dig Inp 1 Alarm	---	Log Trigger
		in WC	in WC	in WC	PSIG	PSIG	PSIG	Volts	F	----	----	
8/22/2018	07:00:00	9.15	9.55	9.34	-0.21	-0.13	-0.16	13.83	68.10	0	0	Time
8/22/2018	07:15:00	9.39	9.68	9.54	-0.21	-0.12	-0.15	13.83	68.27	0	0	Time
8/22/2018	07:30:00	9.36	9.64	9.51	-0.22	-0.12	-0.16	13.84	68.45	0	0	Time
8/22/2018	07:45:00	9.30	9.79	9.50	-0.20	-0.13	-0.15	13.82	68.45	0	0	Time
8/22/2018	08:00:00	9.44	9.67	9.56	-0.21	-0.13	-0.16	13.81	68.45	0	0	Time
8/22/2018	08:15:00	9.34	9.71	9.54	-0.21	-0.13	-0.16	13.81	68.45	0	0	Time
8/22/2018	08:30:00	9.23	9.83	9.62	-0.21	-0.13	-0.16	13.80	68.45	0	0	Time
8/22/2018	08:45:00	9.26	9.83	9.46	-0.21	-0.13	-0.16	13.81	68.62	0	0	Time
8/22/2018	09:00:00	9.26	9.99	9.63	-0.20	-0.11	-0.16	13.80	68.79	0	0	Time
8/22/2018	09:15:00	9.37	9.91	9.67	-0.19	-0.12	-0.16	13.81	69.14	0	0	Time
8/22/2018	09:30:00	9.42	9.84	9.60	-0.19	-0.13	-0.16	13.81	69.49	0	0	Time
8/22/2018	09:45:00	9.34	9.90	9.71	-0.19	-0.13	-0.16	13.81	69.84	0	0	Time
8/22/2018	10:00:00	9.21	9.66	9.46	-0.19	-0.14	-0.16	13.81	70.35	0	0	Time
8/22/2018	10:15:00	9.27	9.77	9.53	-0.21	-0.14	-0.16	13.78	70.87	0	0	Time
8/22/2018	10:30:00	9.25	9.69	9.48	-0.21	-0.14	-0.16	13.78	71.22	0	0	Time
8/22/2018	10:45:00	9.38	9.80	9.60	-0.19	-0.14	-0.16	13.78	71.74	0	0	Time
8/22/2018	11:00:00	9.43	9.84	9.63	-0.19	-0.14	-0.16	13.75	72.44	0	0	Time
8/22/2018	11:15:00	9.39	9.80	9.61	-0.20	-0.14	-0.16	13.75	73.15	0	0	Time
8/22/2018	11:30:00	9.55	9.87	9.70	-0.21	-0.13	-0.16	13.74	74.02	0	0	Time
8/22/2018	11:45:00	9.39	9.90	9.70	-0.20	-0.14	-0.16	13.72	75.07	0	0	Time
8/22/2018	12:00:00	9.45	9.93	9.71	-0.21	-0.12	-0.17	13.70	76.39	0	0	Time
8/22/2018	12:15:00	9.45	9.88	9.69	-0.21	-0.13	-0.17	13.68	78.21	0	0	Time

* - Records have been modified
9/13/2018 10:39:34 PM

Audit Trail Report (Without Summary)

Report Name: MasterLink32 Audit Trail Report (Without Summary)

Report Date: 9/13/2018

Report Selections: 1 site, Last 150 Days

Site Name: Riverina Telemeter

Site Id: 13245136-13245136

Site Location: Andover

Date	Time	P1 Int Low	P1 Int High	P1 Int Average	P2 Int Low	P2 Int High	P2 Int Average	P3 Int Average	Case Temperature	Dig Inp 1 Alarm	---	Log Trigger
		in WC	in WC	in WC	PSIG	PSIG	PSIG	Volts	F	----	----	
8/22/2018	12:30:00	9.51	9.83	9.68	-0.21	-0.14	-0.18	13.65	80.04	0	0	Time
8/22/2018	12:45:00	9.56	9.93	9.72	-0.21	-0.14	-0.18	13.61	81.35	0	0	Time
8/22/2018	13:00:00	9.54	9.93	9.75	-0.22	-0.14	-0.18	13.59	82.87	0	0	Time
8/22/2018	13:15:00	9.66	9.95	9.81	-0.23	-0.14	-0.18	13.56	84.01	0	0	Time
8/22/2018	13:30:00	9.72	9.97	9.83	-0.25	-0.14	-0.18	13.55	85.57	0	0	Time
8/22/2018	13:45:00	9.23	9.92	9.65	-0.24	-0.14	-0.18	13.53	87.35	0	0	Time
8/22/2018	14:00:00	9.47	10.03	9.84	-0.26	-0.13	-0.19	13.48	89.54	0	0	Time
8/22/2018	14:15:00	9.80	10.07	9.96	-0.26	-0.14	-0.19	13.45	91.87	0	0	Time
8/22/2018	14:30:00	9.41	9.98	9.74	-0.24	-0.15	-0.19	13.41	94.33	0	0	Time
8/22/2018	14:45:00	9.40	9.96	9.72	-0.23	-0.15	-0.19	13.39	95.62	0	0	Time
8/22/2018	15:00:00	9.55	9.95	9.71	-0.23	-0.15	-0.19	13.38	94.75	0	0	Time
8/22/2018	15:15:00	9.53	9.94	9.77	-0.25	-0.13	-0.19	13.39	92.64	0	0	Time
8/22/2018	15:30:00	9.50	9.82	9.67	-0.24	-0.14	-0.19	13.42	91.39	0	0	Time
8/22/2018	15:45:00	9.47	9.92	9.71	-0.25	-0.14	-0.19	13.42	91.39	0	0	Time
8/22/2018	16:00:00	9.44	9.77	9.59	-0.25	-0.14	-0.18	13.41	91.39	0	0	Time
8/22/2018	16:15:00	9.58	9.87	9.72	-0.25	-0.14	-0.19	13.42	92.22	0	0	Time
8/22/2018	16:30:00	9.41	9.79	9.60	-0.26	-0.12	-0.19	13.41	93.97	0	0	Time
8/22/2018	16:45:00	9.40	9.83	9.63	-0.24	-0.14	-0.19	13.39	95.62	0	0	Time
8/22/2018	17:00:00	9.42	9.67	9.52	-0.25	-0.15	-0.20	13.36	96.71	0	0	Time
8/22/2018	17:15:00	9.41	9.62	9.51	-0.23	-0.15	-0.20	13.35	96.93	0	0	Time
8/22/2018	17:30:00	9.20	9.54	9.42	-0.23	-0.15	-0.20	13.33	96.93	0	0	Time
8/22/2018	17:45:00	9.25	9.58	9.43	-0.25	-0.15	-0.20	13.33	96.49	0	0	Time

* - Records have been modified
9/13/2018 10:39:34 PM

Audit Trail Report (Without Summary)

Report Name: MasterLink32 Audit Trail Report (Without Summary)

Report Date: 9/13/2018

Report Selections: 1 site, Last 150 Days

Site Name: Riverina Telemeter

Site Id: 13245136-13245136

Site Location: Andover

Date	Time	P1 Int Low	P1 Int High	P1 Int Average	P2 Int Low	P2 Int High	P2 Int Average	P3 Int Average	Case Temperature	Dig Inp 1 Alarm	---	Log Trigger
		in WC	in WC	in WC	PSIG	PSIG	PSIG	Volts	F	----	----	
8/22/2018	18:00:00	9.23	9.63	9.46	-0.25	-0.15	-0.19	13.36	95.18	0	0	Time
8/22/2018	18:15:00	9.21	9.73	9.47	-0.25	-0.14	-0.19	13.37	93.43	0	0	Time
8/22/2018	18:30:00	9.34	9.74	9.54	-0.23	-0.14	-0.19	13.39	91.41	0	0	Time
8/22/2018	18:45:00	9.27	9.60	9.43	-0.26	-0.14	-0.18	13.42	89.73	0	0	Time
8/22/2018	19:00:00	9.24	9.66	9.49	-0.26	-0.14	-0.18	13.45	88.14	0	0	Time
8/22/2018	19:15:00	9.18	9.64	9.47	-0.26	-0.12	-0.18	13.47	86.55	0	0	Time
8/22/2018	19:30:00	9.36	9.68	9.52	-0.24	-0.14	-0.18	13.49	85.10	0	0	Time
8/22/2018	19:45:00	9.37	9.74	9.59	-0.24	-0.14	-0.17	13.53	83.63	0	0	Time
8/22/2018	20:00:00	9.63	9.79	9.69	-0.23	-0.14	-0.17	13.54	82.30	0	0	Time
8/22/2018	20:15:00	9.60	9.88	9.76	-0.21	-0.14	-0.17	13.56	81.16	0	0	Time
8/22/2018	20:30:00	9.62	9.97	9.80	-0.21	-0.14	-0.17	13.58	80.03	0	0	Time
8/22/2018	20:45:00	9.69	10.10	9.92	-0.23	-0.14	-0.17	13.59	78.93	0	0	Time
8/22/2018	21:00:00	9.79	10.23	9.99	-0.21	-0.14	-0.17	13.63	78.03	0	0	Time
8/22/2018	21:15:00	9.79	10.16	10.02	-0.20	-0.13	-0.16	13.65	77.12	0	0	Time
8/22/2018	21:30:00	9.84	10.37	10.11	-0.19	-0.14	-0.16	13.66	76.21	0	0	Time
8/22/2018	21:45:00	9.84	10.26	10.06	-0.20	-0.13	-0.16	13.68	75.48	0	0	Time
8/22/2018	22:00:00	9.99	10.27	10.15	-0.20	-0.13	-0.16	13.69	74.58	0	0	Time
8/22/2018	22:15:00	9.91	10.51	10.25	-0.21	-0.12	-0.16	13.70	73.87	0	0	Time
8/22/2018	22:30:00	10.11	10.45	10.26	-0.20	-0.13	-0.16	13.72	73.33	0	0	Time
8/22/2018	22:45:00	10.03	10.54	10.28	-0.22	-0.12	-0.16	13.72	72.77	0	0	Time
8/22/2018	23:00:00	10.02	10.49	10.34	-0.21	-0.10	-0.16	13.73	72.09	0	0	Time
8/22/2018	23:15:00	10.24	10.54	10.40	-0.23	-0.09	-0.16	13.75	71.56	0	0	Time

* - Records have been modified
9/13/2018 10:39:34 PM

Audit Trail Report (Without Summary)

Report Name: MasterLink32 Audit Trail Report (Without Summary)

Report Date: 9/13/2018

Report Selections: 1 site, Last 150 Days

Site Name: Riverina Telemeter

Site Id: 13245136-13245136

Site Location: Andover

Date	Time	P1 Int Low	P1 Int High	P1 Int Average	P2 Int Low	P2 Int High	P2 Int Average	P3 Int Average	Case Temperature	Dig Inp 1 Alarm	---	Log Trigger
		in WC	in WC	in WC	PSIG	PSIG	PSIG	Volts	F	----	----	
8/22/2018	23:30:00	9.44	10.46	10.03	-0.21	-0.08	-0.15	13.75	71.05	0	0	Time
8/22/2018	23:45:00	10.13	10.58	10.41	-0.23	-0.08	-0.16	13.75	70.54	0	0	Time
8/23/2018	00:00:00	10.18	10.65	10.42	-0.22	-0.10	-0.16	13.78	70.18	0	0	Time
8/23/2018	00:15:00	10.19	10.66	10.49	-0.22	-0.10	-0.16	13.78	69.83	0	0	Time
8/23/2018	00:30:00	10.22	10.61	10.47	-0.23	-0.09	-0.16	13.79	69.31	0	0	Time
8/23/2018	00:45:00	10.37	10.64	10.48	-0.21	-0.09	-0.16	13.81	69.05	0	0	Time
8/23/2018	01:00:00	10.35	10.66	10.50	-0.22	-0.10	-0.15	13.80	68.79	0	0	Time
8/23/2018	01:15:00	10.42	10.68	10.53	-0.22	-0.10	-0.16	13.81	68.45	0	0	Time
8/23/2018	01:30:00	10.19	10.77	10.45	-0.24	-0.11	-0.15	13.81	68.27	0	0	Time
8/23/2018	01:45:00	10.24	10.60	10.44	-0.22	-0.08	-0.15	13.80	68.27	0	0	Time
8/23/2018	02:00:00	10.31	10.76	10.57	-0.22	-0.09	-0.16	13.81	68.27	0	0	Time
8/23/2018	02:15:00	10.31	10.67	10.45	-0.23	-0.10	-0.16	13.81	68.27	0	0	Time
8/23/2018	02:30:00	10.19	10.56	10.34	-0.22	-0.08	-0.16	13.81	68.27	0	0	Time
8/23/2018	02:45:00	10.27	10.66	10.48	-0.24	-0.09	-0.15	13.81	68.13	0	0	Time
8/23/2018	03:00:00	10.24	10.53	10.39	-0.22	-0.09	-0.16	13.82	68.10	0	0	Time
8/23/2018	03:15:00	10.11	10.38	10.27	-0.22	-0.10	-0.16	13.84	68.04	0	0	Time
8/23/2018	03:30:00	10.12	10.49	10.33	-0.22	-0.09	-0.15	13.83	67.93	0	0	Time
8/23/2018	03:45:00	9.86	10.25	10.06	-0.23	-0.10	-0.16	13.84	67.93	0	0	Time
8/23/2018	04:00:00	9.75	10.24	10.05	-0.22	-0.08	-0.15	13.84	67.63	0	0	Time
8/23/2018	04:15:00	9.88	10.24	10.08	-0.22	-0.08	-0.16	13.84	67.42	0	0	Time
8/23/2018	04:30:00	9.67	10.05	9.82	-0.22	-0.11	-0.15	13.83	67.24	0	0	Time
8/23/2018	04:45:00	9.64	9.96	9.79	-0.21	-0.11	-0.16	13.84	67.00	0	0	Time

* - Records have been modified
9/13/2018 10:39:34 PM

Audit Trail Report (Without Summary)

Report Name: MasterLink32 Audit Trail Report (Without Summary)

Report Date: 9/13/2018

Report Selections: 1 site, Last 150 Days

Site Name: Riverina Telemeter

Site Id: 13245136-13245136

Site Location: Andover

Date	Time	P1 Int Low	P1 Int High	P1 Int Average	P2 Int Low	P2 Int High	P2 Int Average	P3 Int Average	Case Temperature	Dig Inp 1 Alarm	---	Log Trigger
		in WC	in WC	in WC	PSIG	PSIG	PSIG	Volts	F	----	----	
8/23/2018	05:00:00	9.55	9.83	9.67	-0.22	-0.11	-0.15	13.84	66.81	0	0	Time
8/23/2018	05:15:00	9.38	9.86	9.64	-0.21	-0.11	-0.15	13.83	66.64	0	0	Time
8/23/2018	05:30:00	9.34	9.84	9.53	-0.21	-0.12	-0.15	13.84	66.52	0	0	Time
8/23/2018	05:45:00	9.21	9.73	9.51	-0.22	-0.12	-0.15	13.83	66.42	0	0	Time
8/23/2018	06:00:00	9.20	9.52	9.35	-0.21	-0.12	-0.16	13.83	66.42	0	0	Time
8/23/2018	06:15:00	9.20	9.73	9.51	-0.22	-0.09	-0.15	13.83	66.42	0	0	Time
8/23/2018	06:30:00	9.46	9.80	9.61	-0.22	-0.09	-0.15	13.83	66.58	0	0	Time
8/23/2018	06:45:00	9.16	9.63	9.40	-0.22	-0.08	-0.15	13.84	66.75	0	0	Time
8/23/2018	07:00:00	9.28	9.73	9.48	-0.22	-0.08	-0.16	13.84	66.92	0	0	Time
8/23/2018	07:15:00	9.36	9.56	9.44	-0.21	-0.09	-0.15	13.84	67.09	0	0	Time
8/23/2018	07:30:00	9.44	9.75	9.63	-0.23	-0.09	-0.15	13.83	67.25	0	0	Time
8/23/2018	07:45:00	9.19	9.76	9.43	-0.21	-0.10	-0.16	13.84	67.42	0	0	Time
8/23/2018	08:00:00	9.50	9.85	9.65	-0.21	-0.10	-0.15	13.84	67.59	0	0	Time
8/23/2018	08:15:00	9.27	9.71	9.51	-0.21	-0.13	-0.15	13.84	68.10	0	0	Time
8/23/2018	08:30:00	9.54	9.91	9.71	-0.19	-0.13	-0.16	13.83	68.79	0	0	Time
8/23/2018	08:45:00	9.12	9.78	9.57	-0.19	-0.13	-0.16	13.81	69.84	0	0	Time
8/23/2018	09:00:00	8.93	9.86	9.58	-0.19	-0.13	-0.16	13.81	70.70	0	0	Time
8/23/2018	09:15:00	9.56	9.93	9.75	-0.20	-0.14	-0.16	13.78	71.74	0	0	Time
8/23/2018	09:30:00	9.41	9.84	9.61	-0.21	-0.14	-0.16	13.76	72.37	0	0	Time
8/23/2018	09:45:00	9.40	9.79	9.59	-0.20	-0.14	-0.16	13.75	72.96	0	0	Time
8/23/2018	10:00:00	9.47	9.79	9.62	-0.20	-0.14	-0.16	13.75	73.16	0	0	Time
8/23/2018	10:15:00	9.13	9.61	9.37	-0.20	-0.14	-0.16	13.75	73.69	0	0	Time

* - Records have been modified
9/13/2018 10:39:34 PM

Audit Trail Report (Without Summary)

Report Name: MasterLink32 Audit Trail Report (Without Summary)

Report Date: 9/13/2018

Report Selections: 1 site, Last 150 Days

Site Name: Riverina Telemeter

Site Id: 13245136-13245136

Site Location: Andover

Date	Time	P1 Int Low	P1 Int High	P1 Int Average	P2 Int Low	P2 Int High	P2 Int Average	P3 Int Average	Case Temperature	Dig Inp 1 Alarm	---	Log Trigger
		in WC	in WC	in WC	PSIG	PSIG	PSIG	Volts	F	----	----	
8/23/2018	10:30:00	9.39	9.78	9.59	-0.20	-0.14	-0.16	13.72	74.22	0	0	Time
8/23/2018	10:45:00	9.32	9.70	9.51	-0.20	-0.14	-0.16	13.72	74.74	0	0	Time
8/23/2018	11:00:00	9.40	9.70	9.56	-0.20	-0.14	-0.16	13.72	75.30	0	0	Time
8/23/2018	11:15:00	9.41	9.73	9.56	-0.20	-0.14	-0.16	13.70	76.39	0	0	Time
8/23/2018	11:30:00	9.35	9.88	9.64	-0.19	-0.14	-0.17	13.69	77.48	0	0	Time
8/23/2018	11:45:00	9.31	9.87	9.59	-0.21	-0.14	-0.17	13.66	78.52	0	0	Time
8/23/2018	12:00:00	9.50	9.86	9.70	-0.21	-0.12	-0.17	13.65	80.23	0	0	Time
8/23/2018	12:15:00	9.40	9.83	9.64	-0.22	-0.14	-0.17	13.61	81.92	0	0	Time
8/23/2018	12:30:00	9.45	9.83	9.62	-0.23	-0.14	-0.18	13.58	83.44	0	0	Time
8/23/2018	12:45:00	9.43	9.77	9.64	-0.23	-0.14	-0.18	13.56	85.18	0	0	Time
8/23/2018	13:00:00	9.48	9.87	9.70	-0.23	-0.14	-0.17	13.53	86.95	0	0	Time
8/23/2018	13:15:00	9.57	9.98	9.73	-0.25	-0.13	-0.18	13.49	88.74	0	0	Time
8/23/2018	13:30:00	9.45	9.96	9.69	-0.26	-0.14	-0.18	13.47	90.57	0	0	Time
8/23/2018	13:45:00	9.63	10.06	9.80	-0.26	-0.13	-0.19	13.44	92.01	0	0	Time
8/23/2018	14:00:00	9.45	9.98	9.71	-0.25	-0.14	-0.19	13.42	93.67	0	0	Time
8/23/2018	14:15:00	9.60	9.95	9.75	-0.24	-0.15	-0.19	13.39	95.18	0	0	Time
8/23/2018	14:30:00	9.67	9.94	9.79	-0.23	-0.14	-0.19	13.37	96.27	0	0	Time
8/23/2018	14:45:00	9.54	9.90	9.69	-0.23	-0.15	-0.19	13.36	96.93	0	0	Time
8/23/2018	15:00:00	9.54	9.85	9.70	-0.25	-0.15	-0.20	13.33	97.35	0	0	Time
8/23/2018	15:15:00	9.45	9.91	9.68	-0.25	-0.15	-0.20	13.33	97.37	0	0	Time
8/23/2018	15:30:00	9.37	9.93	9.67	-0.24	-0.15	-0.20	13.33	98.15	0	0	Time
8/23/2018	15:45:00	9.38	9.85	9.66	-0.24	-0.15	-0.20	13.31	99.16	0	0	Time

* - Records have been modified
9/13/2018 10:39:34 PM

Audit Trail Report (Without Summary)

Report Name: MasterLink32 Audit Trail Report (Without Summary)

Report Date: 9/13/2018

Report Selections: 1 site, Last 150 Days

Site Name: Riverina Telemeter

Site Id: 13245136-13245136

Site Location: Andover

Date	Time	P1 Int Low	P1 Int High	P1 Int Average	P2 Int Low	P2 Int High	P2 Int Average	P3 Int Average	Case Temperature	Dig Inp 1 Alarm	---	Log Trigger
		in WC	in WC	in WC	PSIG	PSIG	PSIG	Volts	F	----	----	
8/23/2018	16:00:00	9.39	9.84	9.64	-0.24	-0.15	-0.20	13.30	99.83	0	0	Time
8/23/2018	16:15:00	9.47	9.78	9.63	-0.24	-0.15	-0.20	13.30	100.62	0	0	Time
8/23/2018	16:30:00	9.37	9.70	9.50	-0.25	-0.15	-0.20	13.27	101.13	0	0	Time
8/23/2018	16:45:00	9.41	9.82	9.59	-0.25	-0.15	-0.20	13.27	101.34	0	0	Time
8/23/2018	17:00:00	9.32	9.58	9.45	-0.24	-0.15	-0.20	13.27	101.44	0	0	Time
8/23/2018	17:15:00	9.29	9.72	9.57	-0.25	-0.15	-0.20	13.27	101.44	0	0	Time
8/23/2018	17:30:00	9.13	9.54	9.34	-0.25	-0.15	-0.20	13.27	101.03	0	0	Time
8/23/2018	17:45:00	9.26	9.67	9.52	-0.25	-0.16	-0.20	13.28	99.58	0	0	Time
8/23/2018	18:00:00	9.36	9.61	9.51	-0.26	-0.13	-0.19	13.30	96.93	0	0	Time
8/23/2018	18:15:00	9.31	9.72	9.52	-0.26	-0.15	-0.19	13.34	94.18	0	0	Time
8/23/2018	18:30:00	8.98	9.68	9.33	-0.26	-0.14	-0.18	13.38	91.61	0	0	Time
8/23/2018	18:45:00	9.03	9.61	9.40	-0.25	-0.14	-0.18	13.41	89.34	0	0	Time
8/23/2018	19:00:00	9.33	9.70	9.53	-0.26	-0.11	-0.18	13.44	87.15	0	0	Time
8/23/2018	19:15:00	9.23	9.59	9.45	-0.25	-0.14	-0.18	13.47	85.18	0	0	Time
8/23/2018	19:30:00	9.08	9.58	9.41	-0.24	-0.14	-0.17	13.51	83.21	0	0	Time
8/23/2018	19:45:00	9.48	9.79	9.63	-0.23	-0.14	-0.17	13.54	81.35	0	0	Time
8/23/2018	20:00:00	9.52	9.83	9.69	-0.20	-0.14	-0.17	13.57	79.68	0	0	Time
8/23/2018	20:15:00	9.53	9.98	9.70	-0.20	-0.14	-0.17	13.59	78.21	0	0	Time
8/23/2018	20:30:00	9.55	9.92	9.73	-0.22	-0.14	-0.16	13.63	76.75	0	0	Time
8/23/2018	20:45:00	9.61	9.96	9.78	-0.20	-0.13	-0.16	13.66	75.30	0	0	Time
8/23/2018	21:00:00	9.70	10.01	9.85	-0.22	-0.12	-0.16	13.69	74.05	0	0	Time
8/23/2018	21:15:00	9.66	10.07	9.91	-0.22	-0.09	-0.15	13.70	72.97	0	0	Time

* - Records have been modified
9/13/2018 10:39:34 PM

Audit Trail Report (Without Summary)

Report Name: MasterLink32 Audit Trail Report (Without Summary)

Report Date: 9/13/2018

Report Selections: 1 site, Last 150 Days

Site Name: Riverina Telemeter

Site Id: 13245136-13245136

Site Location: Andover

Date	Time	P1 Int Low	P1 Int High	P1 Int Average	P2 Int Low	P2 Int High	P2 Int Average	P3 Int Average	Case Temperature	Dig Inp 1 Alarm	---	Log Trigger
		in WC	in WC	in WC	PSIG	PSIG	PSIG	Volts	F	----	----	
8/23/2018	21:30:00	9.80	10.11	9.97	-0.21	-0.12	-0.16	13.72	71.86	0	0	Time
8/23/2018	21:45:00	9.85	10.18	10.05	-0.20	-0.12	-0.15	13.74	70.87	0	0	Time
8/23/2018	22:00:00	9.74	10.18	10.00	-0.19	-0.12	-0.15	13.75	70.01	0	0	Time
8/23/2018	22:15:00	10.06	10.39	10.23	-0.19	-0.12	-0.15	13.78	69.03	0	0	Time
8/23/2018	22:30:00	10.03	10.41	10.22	-0.18	-0.13	-0.15	13.80	68.27	0	0	Time
8/23/2018	22:45:00	9.95	10.40	10.14	-0.18	-0.13	-0.15	13.81	67.42	0	0	Time
8/23/2018	23:00:00	10.01	10.47	10.28	-0.18	-0.13	-0.15	13.82	66.75	0	0	Time
8/23/2018	23:15:00	10.05	10.41	10.22	-0.18	-0.13	-0.15	13.83	66.08	0	0	Time
8/23/2018	23:30:00	10.13	10.53	10.33	-0.18	-0.13	-0.15	13.84	65.40	0	0	Time
8/23/2018	23:45:00	10.03	10.43	10.25	-0.18	-0.13	-0.15	13.86	64.78	0	0	Time
8/24/2018	00:00:00	10.04	10.61	10.38	-0.17	-0.12	-0.15	13.86	64.21	0	0	Time
8/24/2018	00:15:00	10.15	10.64	10.32	-0.20	-0.13	-0.15	13.87	63.70	0	0	Time
8/24/2018	00:30:00	9.75	10.63	10.20	-0.18	-0.13	-0.15	13.89	63.19	0	0	Time
8/24/2018	00:45:00	10.21	10.63	10.41	-0.17	-0.12	-0.15	13.89	62.69	0	0	Time
8/24/2018	01:00:00	10.33	10.65	10.49	-0.17	-0.13	-0.15	13.89	62.18	0	0	Time
8/24/2018	01:15:00	10.20	10.53	10.41	-0.17	-0.12	-0.15	13.90	61.72	0	0	Time
8/24/2018	01:30:00	10.25	10.46	10.38	-0.19	-0.11	-0.14	13.92	61.35	0	0	Time
8/24/2018	01:45:00	10.05	10.70	10.37	-0.17	-0.13	-0.15	13.92	60.93	0	0	Time
8/24/2018	02:00:00	10.22	10.68	10.44	-0.16	-0.12	-0.15	13.92	60.52	0	0	Time
8/24/2018	02:15:00	10.07	10.57	10.36	-0.16	-0.13	-0.14	13.92	60.19	0	0	Time
8/24/2018	02:30:00	10.11	10.51	10.39	-0.19	-0.11	-0.14	13.94	59.86	0	0	Time
8/24/2018	02:45:00	10.07	10.63	10.33	-0.18	-0.13	-0.15	13.95	59.53	0	0	Time

* - Records have been modified
9/13/2018 10:39:34 PM

Audit Trail Report (Without Summary)

Report Name: MasterLink32 Audit Trail Report (Without Summary)

Report Date: 9/13/2018

Report Selections: 1 site, Last 150 Days

Site Name: Riverina Telemeter

Site Id: 13245136-13245136

Site Location: Andover

Date	Time	P1 Int Low	P1 Int High	P1 Int Average	P2 Int Low	P2 Int High	P2 Int Average	P3 Int Average	Case Temperature	Dig Inp 1 Alarm	---	Log Trigger
		in WC	in WC	in WC	PSIG	PSIG	PSIG	Volts	F	----	----	
8/24/2018	03:00:00	10.03	10.64	10.32	-0.17	-0.13	-0.14	13.95	59.20	0	0	Time
8/24/2018	03:15:00	9.91	10.31	10.14	-0.17	-0.13	-0.14	13.95	59.03	0	0	Time
8/24/2018	03:30:00	10.11	10.47	10.24	-0.17	-0.12	-0.15	13.95	58.70	0	0	Time
8/24/2018	03:45:00	9.93	10.24	10.12	-0.17	-0.11	-0.14	13.95	58.54	0	0	Time
8/24/2018	04:00:00	9.27	10.27	9.93	-0.16	-0.13	-0.14	13.97	58.22	0	0	Time
8/24/2018	04:15:00	9.68	10.20	9.92	-0.17	-0.12	-0.14	13.98	58.04	0	0	Time
8/24/2018	04:30:00	9.56	10.15	9.90	-0.17	-0.11	-0.14	13.98	57.88	0	0	Time
8/24/2018	04:45:00	9.56	9.98	9.81	-0.19	-0.12	-0.14	13.98	57.71	0	0	Time
8/24/2018	05:00:00	9.61	9.80	9.70	-0.16	-0.12	-0.14	13.98	57.61	0	0	Time
8/24/2018	05:15:00	9.36	9.77	9.58	-0.17	-0.12	-0.14	13.98	57.55	0	0	Time
8/24/2018	05:30:00	9.40	9.75	9.59	-0.16	-0.12	-0.14	13.98	57.39	0	0	Time
8/24/2018	05:45:00	9.32	9.69	9.51	-0.16	-0.13	-0.14	13.98	57.39	0	0	Time
8/24/2018	06:00:00	9.16	9.70	9.47	-0.16	-0.13	-0.14	14.00	57.39	0	0	Time
8/24/2018	06:15:00	9.16	9.58	9.36	-0.17	-0.12	-0.14	14.00	57.55	0	0	Time
8/24/2018	06:30:00	9.40	9.84	9.60	-0.17	-0.12	-0.14	13.98	57.71	0	0	Time
8/24/2018	06:45:00	9.23	9.65	9.41	-0.18	-0.13	-0.14	13.98	58.21	0	0	Time
8/24/2018	07:00:00	9.27	9.80	9.51	-0.17	-0.13	-0.14	13.98	58.70	0	0	Time
8/24/2018	07:15:00	9.18	9.59	9.39	-0.17	-0.13	-0.15	13.97	59.36	0	0	Time
8/24/2018	07:30:00	9.26	9.80	9.59	-0.17	-0.13	-0.14	13.95	60.19	0	0	Time
8/24/2018	07:45:00	9.40	9.89	9.63	-0.18	-0.13	-0.15	13.95	61.02	0	0	Time
8/24/2018	08:00:00	9.51	9.85	9.63	-0.19	-0.12	-0.15	13.93	62.02	0	0	Time
8/24/2018	08:15:00	9.36	9.87	9.60	-0.20	-0.10	-0.15	13.92	63.02	0	0	Time

* - Records have been modified
9/13/2018 10:39:34 PM

Audit Trail Report (Without Summary)

Report Name: MasterLink32 Audit Trail Report (Without Summary)

Report Date: 9/13/2018

Report Selections: 1 site, Last 150 Days

Site Name: Riverina Telemeter

Site Id: 13245136-13245136

Site Location: Andover

Date	Time	P1 Int Low	P1 Int High	P1 Int Average	P2 Int Low	P2 Int High	P2 Int Average	P3 Int Average	Case Temperature	Dig Inp 1 Alarm	---	Log Trigger
		in WC	in WC	in WC	PSIG	PSIG	PSIG	Volts	F	----	----	
8/24/2018	08:30:00	9.54	9.84	9.68	-0.21	-0.08	-0.15	13.90	64.38	0	0	Time
8/24/2018	08:45:00	9.31	9.73	9.57	-0.22	-0.12	-0.15	13.88	65.91	0	0	Time
8/24/2018	09:00:00	9.41	9.96	9.68	-0.19	-0.13	-0.15	13.86	67.76	0	0	Time
8/24/2018	09:15:00	9.39	9.74	9.59	-0.20	-0.13	-0.15	13.83	69.66	0	0	Time
8/24/2018	09:30:00	9.36	9.82	9.62	-0.19	-0.14	-0.16	13.81	71.39	0	0	Time
8/24/2018	09:45:00	9.11	9.77	9.49	-0.18	-0.14	-0.16	13.77	72.80	0	0	Time
8/24/2018	10:00:00	9.28	9.75	9.59	-0.21	-0.14	-0.16	13.75	74.04	0	0	Time
8/24/2018	10:15:00	9.24	9.66	9.46	-0.21	-0.13	-0.16	13.72	74.94	0	0	Time
8/24/2018	10:30:00	9.17	9.61	9.40	-0.21	-0.14	-0.16	13.72	75.84	0	0	Time
8/24/2018	10:45:00	9.20	9.60	9.45	-0.20	-0.14	-0.16	13.69	77.12	0	0	Time
8/24/2018	11:00:00	9.31	9.71	9.49	-0.22	-0.14	-0.17	13.67	78.75	0	0	Time
8/24/2018	11:15:00	9.25	9.81	9.55	-0.20	-0.14	-0.17	13.64	80.99	0	0	Time
8/24/2018	11:30:00	9.34	9.81	9.61	-0.23	-0.14	-0.17	13.59	83.06	0	0	Time
8/24/2018	11:45:00	9.33	9.72	9.55	-0.24	-0.14	-0.18	13.56	84.98	0	0	Time
8/24/2018	12:00:00	9.39	9.87	9.66	-0.26	-0.13	-0.18	13.54	86.95	0	0	Time
8/24/2018	12:15:00	9.53	10.05	9.73	-0.26	-0.12	-0.18	13.49	89.14	0	0	Time
8/24/2018	12:30:00	9.28	9.79	9.54	-0.25	-0.14	-0.18	13.46	91.18	0	0	Time
8/24/2018	12:45:00	9.49	9.91	9.74	-0.25	-0.14	-0.19	13.42	93.27	0	0	Time
8/24/2018	13:00:00	9.45	9.96	9.73	-0.24	-0.14	-0.19	13.39	95.06	0	0	Time
8/24/2018	13:15:00	9.46	9.91	9.71	-0.24	-0.15	-0.19	13.37	96.74	0	0	Time
8/24/2018	13:30:00	9.18	9.97	9.66	-0.24	-0.15	-0.19	13.34	98.71	0	0	Time
8/24/2018	13:45:00	9.62	9.98	9.76	-0.23	-0.15	-0.19	13.30	100.64	0	0	Time

* - Records have been modified
9/13/2018 10:39:34 PM

Audit Trail Report (Without Summary)

Report Name: MasterLink32 Audit Trail Report (Without Summary)

Report Date: 9/13/2018

Report Selections: 1 site, Last 150 Days

Site Name: Riverina Telemeter

Site Id: 13245136-13245136

Site Location: Andover

Date	Time	P1 Int Low	P1 Int High	P1 Int Average	P2 Int Low	P2 Int High	P2 Int Average	P3 Int Average	Case Temperature	Dig Inp 1 Alarm	---	Log Trigger
		in WC	in WC	in WC	PSIG	PSIG	PSIG	Volts	F	----	----	
8/24/2018	14:00:00	9.57	10.02	9.77	-0.23	-0.16	-0.20	13.27	102.45	0	0	Time
8/24/2018	14:15:00	9.51	9.92	9.73	-0.25	-0.15	-0.20	13.24	104.13	0	0	Time
8/24/2018	14:30:00	9.45	9.88	9.69	-0.25	-0.16	-0.20	13.21	105.72	0	0	Time
8/24/2018	14:45:00	9.52	9.85	9.68	-0.25	-0.15	-0.21	13.19	107.23	0	0	Time
8/24/2018	15:00:00	9.40	9.91	9.64	-0.24	-0.16	-0.20	13.16	108.47	0	0	Time
8/24/2018	15:15:00	9.58	9.91	9.72	-0.26	-0.16	-0.21	13.14	109.72	0	0	Time
8/24/2018	15:30:00	9.54	9.93	9.72	-0.26	-0.16	-0.21	13.12	110.69	0	0	Time
8/24/2018	15:45:00	9.53	9.85	9.71	-0.26	-0.16	-0.21	13.09	111.28	0	0	Time
8/24/2018	16:00:00	9.53	9.83	9.65	-0.25	-0.15	-0.21	13.09	111.70	0	0	Time
8/24/2018	16:15:00	9.50	9.82	9.68	-0.26	-0.16	-0.21	13.09	112.07	0	0	Time
8/24/2018	16:30:00	9.41	9.69	9.56	-0.25	-0.16	-0.21	13.08	112.35	0	0	Time
8/24/2018	16:45:00	9.35	9.68	9.54	-0.26	-0.15	-0.21	13.06	112.44	0	0	Time
8/24/2018	17:00:00	9.34	9.65	9.50	-0.26	-0.16	-0.21	13.06	112.35	0	0	Time
8/24/2018	17:15:00	9.27	9.66	9.46	-0.26	-0.17	-0.21	13.07	111.87	0	0	Time
8/24/2018	17:30:00	9.42	9.65	9.52	-0.26	-0.17	-0.21	13.09	110.93	0	0	Time
8/24/2018	17:45:00	9.37	9.69	9.54	-0.26	-0.16	-0.21	13.10	108.71	0	0	Time
8/24/2018	18:00:00	9.27	9.68	9.49	-0.25	-0.16	-0.21	13.14	105.72	0	0	Time
8/24/2018	18:15:00	9.46	9.72	9.58	-0.26	-0.16	-0.20	13.19	102.61	0	0	Time
8/24/2018	18:30:00	9.41	9.71	9.56	-0.26	-0.14	-0.20	13.23	99.83	0	0	Time
8/24/2018	18:45:00	9.32	9.59	9.47	-0.26	-0.15	-0.19	13.28	97.15	0	0	Time
8/24/2018	19:00:00	9.28	9.72	9.56	-0.23	-0.15	-0.19	13.31	94.90	0	0	Time
8/24/2018	19:15:00	9.46	9.76	9.63	-0.25	-0.14	-0.18	13.35	92.68	0	0	Time

* - Records have been modified
9/13/2018 10:39:34 PM

Audit Trail Report (Without Summary)

Report Name: MasterLink32 Audit Trail Report (Without Summary)

Report Date: 9/13/2018

Report Selections: 1 site, Last 150 Days

Site Name: Riverina Telemeter

Site Id: 13245136-13245136

Site Location: Andover

Date	Time	P1 Int Low	P1 Int High	P1 Int Average	P2 Int Low	P2 Int High	P2 Int Average	P3 Int Average	Case Temperature	Dig Inp 1 Alarm	---	Log Trigger
		in WC	in WC	in WC	PSIG	PSIG	PSIG	Volts	F	----	----	
8/24/2018	19:30:00	9.55	9.90	9.72	-0.24	-0.14	-0.18	13.39	90.77	0	0	Time
8/24/2018	19:45:00	9.39	9.73	9.60	-0.25	-0.12	-0.18	13.41	88.94	0	0	Time
8/24/2018	20:00:00	9.37	9.83	9.62	-0.23	-0.13	-0.17	13.44	87.35	0	0	Time
8/24/2018	20:15:00	9.47	9.92	9.70	-0.23	-0.14	-0.17	13.47	85.76	0	0	Time
8/24/2018	20:30:00	9.64	10.09	9.89	-0.22	-0.14	-0.17	13.50	84.40	0	0	Time
8/24/2018	20:45:00	9.54	9.93	9.72	-0.23	-0.14	-0.17	13.53	83.06	0	0	Time
8/24/2018	21:00:00	9.54	10.16	9.83	-0.22	-0.14	-0.17	13.54	81.92	0	0	Time
8/24/2018	21:15:00	9.75	10.04	9.92	-0.21	-0.14	-0.17	13.56	80.98	0	0	Time
8/24/2018	21:30:00	9.76	10.22	9.95	-0.21	-0.14	-0.17	13.58	80.02	0	0	Time
8/24/2018	21:45:00	9.83	10.34	10.12	-0.20	-0.14	-0.16	13.59	79.12	0	0	Time
8/24/2018	22:00:00	10.10	10.46	10.23	-0.20	-0.13	-0.16	13.62	78.21	0	0	Time
8/24/2018	22:15:00	10.10	10.40	10.23	-0.22	-0.14	-0.17	13.64	77.48	0	0	Time
8/24/2018	22:30:00	10.00	10.40	10.28	-0.20	-0.13	-0.16	13.65	76.75	0	0	Time
8/24/2018	22:45:00	10.11	10.50	10.36	-0.21	-0.13	-0.16	13.66	76.02	0	0	Time
8/24/2018	23:00:00	9.97	10.46	10.26	-0.20	-0.13	-0.16	13.69	75.47	0	0	Time
8/24/2018	23:15:00	10.18	10.51	10.34	-0.20	-0.12	-0.16	13.69	74.76	0	0	Time
8/24/2018	23:30:00	10.02	10.58	10.30	-0.20	-0.13	-0.16	13.69	74.16	0	0	Time
8/24/2018	23:45:00	9.50	10.63	10.20	-0.20	-0.12	-0.16	13.72	73.50	0	0	Time
8/25/2018	00:00:00	10.11	10.65	10.40	-0.22	-0.12	-0.16	13.72	72.97	0	0	Time
8/25/2018	00:15:00	10.12	10.68	10.34	-0.22	-0.10	-0.16	13.72	72.44	0	0	Time
8/25/2018	00:30:00	10.24	10.65	10.52	-0.21	-0.11	-0.15	13.75	71.91	0	0	Time
8/25/2018	00:45:00	10.24	10.72	10.54	-0.23	-0.09	-0.16	13.75	71.40	0	0	Time

* - Records have been modified
9/13/2018 10:39:34 PM

Audit Trail Report (Without Summary)

Report Name: MasterLink32 Audit Trail Report (Without Summary)

Report Date: 9/13/2018

Report Selections: 1 site, Last 150 Days

Site Name: Riverina Telemeter

Site Id: 13245136-13245136

Site Location: Andover

Date	Time	P1 Int Low	P1 Int High	P1 Int Average	P2 Int Low	P2 Int High	P2 Int Average	P3 Int Average	Case Temperature	Dig Inp 1 Alarm	---	Log Trigger
		in WC	in WC	in WC	PSIG	PSIG	PSIG	Volts	F	----	----	
8/25/2018	01:00:00	10.25	10.65	10.49	-0.22	-0.08	-0.15	13.75	71.05	0	0	Time
8/25/2018	01:15:00	10.41	10.65	10.54	-0.22	-0.09	-0.15	13.76	70.53	0	0	Time
8/25/2018	01:30:00	10.29	10.66	10.48	-0.22	-0.09	-0.16	13.78	70.18	0	0	Time
8/25/2018	01:45:00	10.30	10.72	10.55	-0.22	-0.10	-0.15	13.78	69.66	0	0	Time
8/25/2018	02:00:00	10.31	10.70	10.48	-0.22	-0.11	-0.16	13.80	69.31	0	0	Time
8/25/2018	02:15:00	10.27	10.70	10.52	-0.22	-0.11	-0.15	13.81	68.79	0	0	Time
8/25/2018	02:30:00	10.26	10.65	10.46	-0.21	-0.11	-0.15	13.81	68.45	0	0	Time
8/25/2018	02:45:00	10.24	10.72	10.53	-0.20	-0.12	-0.15	13.81	68.10	0	0	Time
8/25/2018	03:00:00	10.04	10.64	10.44	-0.18	-0.12	-0.15	13.81	67.76	0	0	Time
8/25/2018	03:15:00	10.37	10.64	10.52	-0.20	-0.12	-0.15	13.84	67.42	0	0	Time
8/25/2018	03:30:00	10.24	10.59	10.38	-0.20	-0.12	-0.15	13.84	67.25	0	0	Time
8/25/2018	03:45:00	10.19	10.53	10.35	-0.20	-0.13	-0.15	13.84	66.92	0	0	Time
8/25/2018	04:00:00	10.05	10.49	10.23	-0.18	-0.13	-0.15	13.84	66.58	0	0	Time
8/25/2018	04:15:00	9.89	10.49	10.24	-0.19	-0.12	-0.15	13.83	66.25	0	0	Time
8/25/2018	04:30:00	10.01	10.37	10.13	-0.19	-0.13	-0.15	13.84	65.91	0	0	Time
8/25/2018	04:45:00	9.85	10.25	10.04	-0.21	-0.13	-0.15	13.87	65.57	0	0	Time
8/25/2018	05:00:00	9.86	10.24	10.05	-0.19	-0.13	-0.15	13.87	65.24	0	0	Time
8/25/2018	05:15:00	9.95	10.27	10.06	-0.18	-0.13	-0.15	13.87	65.03	0	0	Time
8/25/2018	05:30:00	9.58	10.02	9.86	-0.19	-0.13	-0.15	13.87	64.72	0	0	Time
8/25/2018	05:45:00	9.66	10.06	9.91	-0.18	-0.13	-0.15	13.87	64.55	0	0	Time
8/25/2018	06:00:00	9.70	10.10	9.85	-0.18	-0.13	-0.15	13.87	64.38	0	0	Time
8/25/2018	06:15:00	9.50	9.95	9.73	-0.18	-0.13	-0.15	13.87	64.38	0	0	Time

* - Records have been modified
9/13/2018 10:39:34 PM

Audit Trail Report (Without Summary)

Report Name: MasterLink32 Audit Trail Report (Without Summary)

Report Date: 9/13/2018

Report Selections: 1 site, Last 150 Days

Site Name: Riverina Telemeter

Site Id: 13245136-13245136

Site Location: Andover

Date	Time	P1 Int Low	P1 Int High	P1 Int Average	P2 Int Low	P2 Int High	P2 Int Average	P3 Int Average	Case Temperature	Dig Inp 1 Alarm	---	Log Trigger
		in WC	in WC	in WC	PSIG	PSIG	PSIG	Volts	F	----	----	
8/25/2018	06:30:00	9.50	9.78	9.65	-0.18	-0.12	-0.15	13.87	64.55	0	0	Time
8/25/2018	06:45:00	9.45	9.78	9.57	-0.19	-0.12	-0.15	13.87	64.89	0	0	Time
8/25/2018	07:00:00	9.54	9.78	9.65	-0.19	-0.13	-0.15	13.87	65.40	0	0	Time
8/25/2018	07:15:00	9.37	9.77	9.59	-0.22	-0.10	-0.15	13.87	66.08	0	0	Time
8/25/2018	07:30:00	9.24	9.69	9.49	-0.22	-0.11	-0.16	13.86	66.86	0	0	Time
8/25/2018	07:45:00	9.39	9.72	9.59	-0.21	-0.10	-0.15	13.83	67.59	0	0	Time
8/25/2018	08:00:00	9.43	9.73	9.62	-0.19	-0.12	-0.15	13.84	68.62	0	0	Time
8/25/2018	08:15:00	9.30	9.75	9.56	-0.19	-0.13	-0.15	13.81	69.66	0	0	Time
8/25/2018	08:30:00	9.35	9.73	9.56	-0.18	-0.13	-0.16	13.81	70.70	0	0	Time
8/25/2018	08:45:00	9.45	9.77	9.64	-0.19	-0.14	-0.16	13.78	71.91	0	0	Time
8/25/2018	09:00:00	9.35	9.71	9.54	-0.19	-0.14	-0.16	13.76	73.69	0	0	Time
8/25/2018	09:15:00	9.26	9.66	9.43	-0.20	-0.13	-0.16	13.73	75.14	0	0	Time
8/25/2018	09:30:00	8.92	9.57	9.32	-0.20	-0.14	-0.16	13.71	76.39	0	0	Time
8/25/2018	09:45:00	9.04	9.79	9.46	-0.20	-0.14	-0.16	13.69	77.43	0	0	Time
8/25/2018	10:00:00	9.30	9.76	9.52	-0.20	-0.14	-0.16	13.68	78.38	0	0	Time
8/25/2018	10:15:00	9.46	9.80	9.64	-0.20	-0.14	-0.17	13.66	79.12	0	0	Time
8/25/2018	10:30:00	9.30	9.78	9.60	-0.22	-0.14	-0.17	13.65	79.85	0	0	Time
8/25/2018	10:45:00	9.36	9.65	9.54	-0.20	-0.13	-0.16	13.63	80.60	0	0	Time
8/25/2018	11:00:00	9.36	9.75	9.52	-0.22	-0.14	-0.17	13.60	82.11	0	0	Time
8/25/2018	11:15:00	9.50	9.80	9.67	-0.23	-0.14	-0.17	13.58	84.03	0	0	Time
8/25/2018	11:30:00	9.45	9.77	9.59	-0.22	-0.14	-0.17	13.55	85.96	0	0	Time
8/25/2018	11:45:00	9.53	9.83	9.70	-0.25	-0.13	-0.18	13.52	87.74	0	0	Time

* - Records have been modified
9/13/2018 10:39:34 PM

Audit Trail Report (Without Summary)

Report Name: MasterLink32 Audit Trail Report (Without Summary)

Report Date: 9/13/2018

Report Selections: 1 site, Last 150 Days

Site Name: Riverina Telemeter

Site Id: 13245136-13245136

Site Location: Andover

Date	Time	P1 Int Low	P1 Int High	P1 Int Average	P2 Int Low	P2 Int High	P2 Int Average	P3 Int Average	Case Temperature	Dig Inp 1 Alarm	---	Log Trigger
		in WC	in WC	in WC	PSIG	PSIG	PSIG	Volts	F	----	----	
8/25/2018	12:00:00	9.52	9.93	9.72	-0.26	-0.13	-0.18	13.48	89.54	0	0	Time
8/25/2018	12:15:00	9.35	9.82	9.63	-0.25	-0.12	-0.18	13.46	91.52	0	0	Time
8/25/2018	12:30:00	9.58	9.86	9.72	-0.25	-0.14	-0.19	13.42	93.27	0	0	Time
8/25/2018	12:45:00	9.61	9.93	9.75	-0.24	-0.14	-0.19	13.40	93.92	0	0	Time
8/25/2018	13:00:00	9.62	9.96	9.81	-0.25	-0.15	-0.19	13.39	94.33	0	0	Time
8/25/2018	13:15:00	9.57	10.04	9.77	-0.22	-0.15	-0.19	13.39	95.24	0	0	Time
8/25/2018	13:30:00	9.49	9.88	9.69	-0.24	-0.14	-0.19	13.36	96.06	0	0	Time
8/25/2018	13:45:00	9.54	9.90	9.71	-0.23	-0.15	-0.19	13.36	96.49	0	0	Time
8/25/2018	14:00:00	9.65	9.98	9.80	-0.25	-0.15	-0.19	13.35	96.93	0	0	Time
8/25/2018	14:15:00	9.50	9.89	9.66	-0.23	-0.15	-0.19	13.33	96.88	0	0	Time
8/25/2018	14:30:00	9.58	9.82	9.72	-0.24	-0.15	-0.19	13.34	96.49	0	0	Time
8/25/2018	14:45:00	9.58	9.95	9.78	-0.23	-0.15	-0.19	13.36	96.49	0	0	Time
8/25/2018	15:00:00	9.50	9.86	9.70	-0.23	-0.15	-0.19	13.36	96.49	0	0	Time
8/25/2018	15:15:00	9.58	9.87	9.76	-0.25	-0.15	-0.19	13.35	96.88	0	0	Time
8/25/2018	15:30:00	9.53	9.86	9.69	-0.24	-0.15	-0.19	13.33	97.82	0	0	Time
8/25/2018	15:45:00	9.50	9.93	9.75	-0.23	-0.15	-0.19	13.32	98.49	0	0	Time
8/25/2018	16:00:00	9.50	9.85	9.72	-0.26	-0.15	-0.19	13.31	97.82	0	0	Time
8/25/2018	16:15:00	9.56	9.94	9.74	-0.24	-0.15	-0.19	13.33	96.49	0	0	Time
8/25/2018	16:30:00	9.51	9.87	9.67	-0.24	-0.14	-0.19	13.35	95.29	0	0	Time
8/25/2018	16:45:00	9.43	9.74	9.59	-0.26	-0.14	-0.19	13.36	94.96	0	0	Time
8/25/2018	17:00:00	9.51	9.84	9.68	-0.26	-0.14	-0.19	13.36	95.56	0	0	Time
8/25/2018	17:15:00	9.47	9.80	9.61	-0.24	-0.15	-0.19	13.36	96.49	0	0	Time

* - Records have been modified
9/13/2018 10:39:34 PM

Audit Trail Report (Without Summary)

Report Name: MasterLink32 Audit Trail Report (Without Summary)

Report Date: 9/13/2018

Report Selections: 1 site, Last 150 Days

Site Name: Riverina Telemeter

Site Id: 13245136-13245136

Site Location: Andover

Date	Time	P1 Int Low	P1 Int High	P1 Int Average	P2 Int Low	P2 Int High	P2 Int Average	P3 Int Average	Case Temperature	Dig Inp 1 Alarm	---	Log Trigger
		in WC	in WC	in WC	PSIG	PSIG	PSIG	Volts	F	----	----	
8/25/2018	17:30:00	9.22	9.72	9.53	-0.24	-0.15	-0.19	13.34	96.93	0	0	Time
8/25/2018	17:45:00	9.57	9.90	9.70	-0.24	-0.15	-0.19	13.34	96.27	0	0	Time
8/25/2018	18:00:00	9.41	9.74	9.59	-0.24	-0.12	-0.19	13.36	94.54	0	0	Time
8/25/2018	18:15:00	9.46	9.80	9.64	-0.24	-0.14	-0.19	13.39	92.68	0	0	Time
8/25/2018	18:30:00	9.37	9.80	9.59	-0.25	-0.14	-0.18	13.40	90.82	0	0	Time
8/25/2018	18:45:00	9.43	9.87	9.66	-0.26	-0.14	-0.18	13.42	89.07	0	0	Time
8/25/2018	19:00:00	9.41	9.78	9.64	-0.25	-0.13	-0.18	13.46	87.35	0	0	Time
8/25/2018	19:15:00	9.51	9.80	9.67	-0.25	-0.14	-0.17	13.48	85.76	0	0	Time
8/25/2018	19:30:00	9.40	9.93	9.66	-0.24	-0.14	-0.18	13.51	84.40	0	0	Time
8/25/2018	19:45:00	9.04	9.98	9.64	-0.23	-0.14	-0.17	13.54	83.06	0	0	Time
8/25/2018	20:00:00	9.21	9.96	9.75	-0.22	-0.14	-0.17	13.55	82.00	0	0	Time
8/25/2018	20:15:00	9.75	10.07	9.88	-0.21	-0.14	-0.17	13.56	80.99	0	0	Time
8/25/2018	20:30:00	9.65	9.97	9.84	-0.21	-0.14	-0.17	13.59	80.23	0	0	Time
8/25/2018	20:45:00	9.58	10.22	9.96	-0.20	-0.14	-0.16	13.59	79.33	0	0	Time
8/25/2018	21:00:00	9.74	10.06	9.92	-0.20	-0.14	-0.16	13.62	78.63	0	0	Time
8/25/2018	21:15:00	9.70	10.23	9.99	-0.20	-0.14	-0.16	13.63	77.98	0	0	Time
8/25/2018	21:30:00	9.88	10.27	10.07	-0.21	-0.13	-0.16	13.66	77.30	0	0	Time
8/25/2018	21:45:00	9.88	10.32	10.16	-0.20	-0.13	-0.16	13.66	76.57	0	0	Time
8/25/2018	22:00:00	10.08	10.37	10.21	-0.20	-0.14	-0.16	13.67	75.84	0	0	Time
8/25/2018	22:15:00	10.08	10.44	10.23	-0.20	-0.13	-0.16	13.69	75.12	0	0	Time
8/25/2018	22:30:00	9.98	10.47	10.26	-0.20	-0.13	-0.16	13.69	74.40	0	0	Time
8/25/2018	22:45:00	10.15	10.50	10.32	-0.19	-0.13	-0.16	13.71	73.86	0	0	Time

* - Records have been modified
9/13/2018 10:39:34 PM

Audit Trail Report (Without Summary)

Report Name: MasterLink32 Audit Trail Report (Without Summary)

Report Date: 9/13/2018

Report Selections: 1 site, Last 150 Days

Site Name: Riverina Telemeter

Site Id: 13245136-13245136

Site Location: Andover

Date	Time	P1 Int Low	P1 Int High	P1 Int Average	P2 Int Low	P2 Int High	P2 Int Average	P3 Int Average	Case Temperature	Dig Inp 1 Alarm	---	Log Trigger
		in WC	in WC	in WC	PSIG	PSIG	PSIG	Volts	F	----	----	
8/25/2018	23:00:00	10.11	10.55	10.31	-0.20	-0.13	-0.16	13.72	73.15	0	0	Time
8/25/2018	23:15:00	9.95	10.32	10.10	-0.21	-0.11	-0.15	13.72	72.62	0	0	Time
8/25/2018	23:30:00	10.04	10.41	10.26	-0.22	-0.12	-0.15	13.74	72.09	0	0	Time
8/25/2018	23:45:00	10.12	10.57	10.36	-0.22	-0.10	-0.16	13.75	71.56	0	0	Time
8/26/2018	00:00:00	10.25	10.69	10.45	-0.22	-0.09	-0.15	13.75	71.05	0	0	Time
8/26/2018	00:15:00	10.00	10.61	10.32	-0.22	-0.08	-0.15	13.76	70.53	0	0	Time
8/26/2018	00:30:00	10.18	10.62	10.43	-0.22	-0.08	-0.15	13.78	70.01	0	0	Time
8/26/2018	00:45:00	10.30	10.68	10.49	-0.23	-0.10	-0.15	13.78	69.49	0	0	Time
8/26/2018	01:00:00	10.10	10.47	10.27	-0.21	-0.11	-0.15	13.80	68.97	0	0	Time
8/26/2018	01:15:00	10.15	10.63	10.41	-0.21	-0.12	-0.15	13.81	68.45	0	0	Time
8/26/2018	01:30:00	10.35	10.60	10.46	-0.19	-0.13	-0.15	13.81	67.93	0	0	Time
8/26/2018	01:45:00	10.27	10.67	10.52	-0.18	-0.12	-0.15	13.81	67.43	0	0	Time
8/26/2018	02:00:00	10.28	10.57	10.41	-0.19	-0.12	-0.15	13.84	67.09	0	0	Time
8/26/2018	02:15:00	10.21	10.72	10.49	-0.18	-0.12	-0.15	13.84	66.58	0	0	Time
8/26/2018	02:30:00	10.21	10.51	10.35	-0.19	-0.12	-0.15	13.83	66.25	0	0	Time
8/26/2018	02:45:00	10.09	10.65	10.37	-0.18	-0.13	-0.15	13.84	65.91	0	0	Time
8/26/2018	03:00:00	10.34	10.74	10.53	-0.19	-0.13	-0.15	13.87	65.48	0	0	Time
8/26/2018	03:15:00	10.15	10.70	10.41	-0.18	-0.13	-0.15	13.87	65.06	0	0	Time
8/26/2018	03:30:00	10.22	10.47	10.37	-0.17	-0.13	-0.15	13.87	64.72	0	0	Time
8/26/2018	03:45:00	10.10	10.39	10.26	-0.18	-0.13	-0.15	13.87	64.38	0	0	Time
8/26/2018	04:00:00	9.95	10.52	10.27	-0.18	-0.13	-0.15	13.87	64.04	0	0	Time
8/26/2018	04:15:00	10.11	10.39	10.25	-0.18	-0.13	-0.15	13.89	63.70	0	0	Time

* - Records have been modified
9/13/2018 10:39:34 PM

Audit Trail Report (Without Summary)

Report Name: MasterLink32 Audit Trail Report (Without Summary)

Report Date: 9/13/2018

Report Selections: 1 site, Last 150 Days

Site Name: Riverina Telemeter

Site Id: 13245136-13245136

Site Location: Andover

Date	Time	P1 Int Low	P1 Int High	P1 Int Average	P2 Int Low	P2 Int High	P2 Int Average	P3 Int Average	Case Temperature	Dig Inp 1 Alarm	---	Log Trigger
		in WC	in WC	in WC	PSIG	PSIG	PSIG	Volts	F	----	----	
8/26/2018	04:30:00	10.03	10.31	10.15	-0.18	-0.13	-0.15	13.89	63.36	0	0	Time
8/26/2018	04:45:00	9.80	10.44	10.16	-0.17	-0.13	-0.15	13.90	63.19	0	0	Time
8/26/2018	05:00:00	9.68	10.19	10.02	-0.17	-0.13	-0.15	13.89	62.90	0	0	Time
8/26/2018	05:15:00	9.88	10.28	10.05	-0.18	-0.13	-0.15	13.89	62.69	0	0	Time
8/26/2018	05:30:00	9.80	10.21	10.02	-0.18	-0.14	-0.15	13.89	62.52	0	0	Time
8/26/2018	05:45:00	9.20	10.12	9.75	-0.18	-0.12	-0.15	13.89	62.35	0	0	Time
8/26/2018	06:00:00	9.84	10.13	10.01	-0.17	-0.13	-0.14	13.91	62.18	0	0	Time
8/26/2018	06:15:00	9.60	9.96	9.80	-0.18	-0.13	-0.15	13.92	62.25	0	0	Time
8/26/2018	06:30:00	9.52	10.01	9.78	-0.17	-0.13	-0.15	13.92	62.52	0	0	Time
8/26/2018	06:45:00	9.50	9.93	9.69	-0.18	-0.13	-0.15	13.90	62.86	0	0	Time
8/26/2018	07:00:00	9.44	9.91	9.67	-0.18	-0.12	-0.15	13.89	63.36	0	0	Time
8/26/2018	07:15:00	9.40	9.79	9.60	-0.19	-0.12	-0.15	13.89	64.04	0	0	Time
8/26/2018	07:30:00	9.34	9.78	9.55	-0.20	-0.10	-0.15	13.89	64.72	0	0	Time
8/26/2018	07:45:00	9.45	9.78	9.67	-0.22	-0.08	-0.15	13.87	65.74	0	0	Time
8/26/2018	08:00:00	9.44	9.82	9.66	-0.20	-0.12	-0.16	13.87	66.92	0	0	Time
8/26/2018	08:15:00	9.33	9.79	9.57	-0.19	-0.13	-0.15	13.84	68.27	0	0	Time
8/26/2018	08:30:00	9.41	9.84	9.65	-0.19	-0.13	-0.15	13.82	69.84	0	0	Time
8/26/2018	08:45:00	9.41	9.69	9.56	-0.20	-0.13	-0.16	13.80	71.22	0	0	Time
8/26/2018	09:00:00	9.36	9.72	9.58	-0.18	-0.14	-0.16	13.78	72.44	0	0	Time
8/26/2018	09:15:00	9.39	9.71	9.59	-0.19	-0.14	-0.16	13.75	73.86	0	0	Time
8/26/2018	09:30:00	9.32	9.68	9.53	-0.20	-0.13	-0.16	13.73	75.27	0	0	Time
8/26/2018	09:45:00	9.29	9.66	9.53	-0.20	-0.14	-0.16	13.72	76.21	0	0	Time

* - Records have been modified
9/13/2018 10:39:34 PM

Audit Trail Report (Without Summary)

Report Name: MasterLink32 Audit Trail Report (Without Summary)

Report Date: 9/13/2018

Report Selections: 1 site, Last 150 Days

Site Name: Riverina Telemeter

Site Id: 13245136-13245136

Site Location: Andover

Date	Time	P1 Int Low	P1 Int High	P1 Int Average	P2 Int Low	P2 Int High	P2 Int Average	P3 Int Average	Case Temperature	Dig Inp 1 Alarm	---	Log Trigger
		in WC	in WC	in WC	PSIG	PSIG	PSIG	Volts	F	----	----	
8/26/2018	10:00:00	9.48	9.72	9.56	-0.20	-0.14	-0.16	13.69	76.94	0	0	Time
8/26/2018	10:15:00	9.39	9.76	9.56	-0.19	-0.14	-0.16	13.69	77.48	0	0	Time
8/26/2018	10:30:00	9.19	9.59	9.42	-0.20	-0.14	-0.16	13.68	78.03	0	0	Time
8/26/2018	10:45:00	9.26	9.65	9.47	-0.21	-0.14	-0.16	13.66	78.75	0	0	Time
8/26/2018	11:00:00	9.31	9.74	9.53	-0.22	-0.13	-0.17	13.65	80.19	0	0	Time
8/26/2018	11:15:00	9.44	9.77	9.64	-0.21	-0.14	-0.17	13.61	82.11	0	0	Time
8/26/2018	11:30:00	9.38	9.94	9.69	-0.22	-0.14	-0.17	13.58	83.82	0	0	Time
8/26/2018	11:45:00	9.41	9.76	9.61	-0.23	-0.14	-0.17	13.56	85.57	0	0	Time
8/26/2018	12:00:00	9.56	9.84	9.65	-0.25	-0.14	-0.17	13.53	87.35	0	0	Time
8/26/2018	12:15:00	9.47	9.87	9.65	-0.25	-0.14	-0.18	13.49	88.94	0	0	Time
8/26/2018	12:30:00	9.56	9.88	9.72	-0.26	-0.12	-0.18	13.47	90.36	0	0	Time
8/26/2018	12:45:00	9.45	9.79	9.66	-0.26	-0.14	-0.18	13.44	91.78	0	0	Time
8/26/2018	13:00:00	9.56	9.91	9.74	-0.24	-0.14	-0.18	13.42	93.25	0	0	Time
8/26/2018	13:15:00	9.61	9.90	9.74	-0.23	-0.14	-0.19	13.40	94.96	0	0	Time
8/26/2018	13:30:00	9.59	9.90	9.77	-0.24	-0.15	-0.19	13.37	96.82	0	0	Time
8/26/2018	13:45:00	9.65	10.01	9.84	-0.23	-0.15	-0.19	13.34	98.71	0	0	Time
8/26/2018	14:00:00	9.59	9.98	9.77	-0.24	-0.16	-0.20	13.30	100.39	0	0	Time
8/26/2018	14:15:00	9.66	10.06	9.84	-0.24	-0.15	-0.20	13.28	102.14	0	0	Time
8/26/2018	14:30:00	9.45	9.85	9.68	-0.26	-0.15	-0.20	13.24	103.55	0	0	Time
8/26/2018	14:45:00	9.67	9.90	9.77	-0.25	-0.16	-0.20	13.22	104.75	0	0	Time
8/26/2018	15:00:00	9.54	10.00	9.78	-0.26	-0.15	-0.20	13.21	105.55	0	0	Time
8/26/2018	15:15:00	9.63	9.85	9.74	-0.25	-0.15	-0.20	13.20	106.21	0	0	Time

* - Records have been modified
9/13/2018 10:39:34 PM

Audit Trail Report (Without Summary)

Report Name: MasterLink32 Audit Trail Report (Without Summary)

Report Date: 9/13/2018

Report Selections: 1 site, Last 150 Days

Site Name: Riverina Telemeter

Site Id: 13245136-13245136

Site Location: Andover

Date	Time	P1 Int Low	P1 Int High	P1 Int Average	P2 Int Low	P2 Int High	P2 Int Average	P3 Int Average	Case Temperature	Dig Inp 1 Alarm	---	Log Trigger
		in WC	in WC	in WC	PSIG	PSIG	PSIG	Volts	F	----	----	
8/26/2018	15:30:00	9.53	9.90	9.72	-0.25	-0.16	-0.20	13.18	106.78	0	0	Time
8/26/2018	15:45:00	9.17	10.01	9.60	-0.26	-0.16	-0.21	13.18	107.45	0	0	Time
8/26/2018	16:00:00	9.43	9.79	9.66	-0.26	-0.15	-0.20	13.15	107.45	0	0	Time
8/26/2018	16:15:00	9.49	9.81	9.66	-0.24	-0.16	-0.21	13.17	106.18	0	0	Time
8/26/2018	16:30:00	9.49	9.87	9.68	-0.24	-0.16	-0.20	13.19	104.66	0	0	Time
8/26/2018	16:45:00	9.44	9.78	9.57	-0.25	-0.15	-0.20	13.21	102.89	0	0	Time
8/26/2018	17:00:00	9.47	9.70	9.61	-0.24	-0.16	-0.20	13.23	101.67	0	0	Time
8/26/2018	17:15:00	9.37	9.66	9.57	-0.24	-0.15	-0.19	13.25	100.74	0	0	Time
8/26/2018	17:30:00	9.39	9.73	9.56	-0.25	-0.16	-0.20	13.27	100.04	0	0	Time
8/26/2018	17:45:00	9.28	9.59	9.44	-0.23	-0.15	-0.19	13.28	98.93	0	0	Time
8/26/2018	18:00:00	9.17	9.72	9.49	-0.24	-0.15	-0.19	13.30	97.37	0	0	Time
8/26/2018	18:15:00	9.24	9.63	9.47	-0.26	-0.15	-0.19	13.32	95.82	0	0	Time
8/26/2018	18:30:00	9.33	9.56	9.48	-0.22	-0.15	-0.18	13.35	94.12	0	0	Time
8/26/2018	18:45:00	9.45	9.77	9.60	-0.24	-0.14	-0.18	13.38	92.52	0	0	Time
8/26/2018	19:00:00	9.27	9.71	9.53	-0.26	-0.14	-0.18	13.40	91.04	0	0	Time
8/26/2018	19:15:00	9.23	9.72	9.49	-0.25	-0.14	-0.18	13.41	89.75	0	0	Time
8/26/2018	19:30:00	9.54	9.81	9.66	-0.26	-0.13	-0.18	13.44	88.54	0	0	Time
8/26/2018	19:45:00	9.50	9.98	9.72	-0.24	-0.12	-0.18	13.46	87.36	0	0	Time
8/26/2018	20:00:00	9.55	9.88	9.73	-0.25	-0.13	-0.17	13.47	86.35	0	0	Time
8/26/2018	20:15:00	9.46	10.08	9.81	-0.23	-0.13	-0.17	13.50	85.56	0	0	Time
8/26/2018	20:30:00	9.60	10.02	9.80	-0.23	-0.14	-0.17	13.51	84.79	0	0	Time
8/26/2018	20:45:00	9.81	10.08	9.97	-0.22	-0.14	-0.17	13.53	84.01	0	0	Time

* - Records have been modified
9/13/2018 10:39:34 PM

Audit Trail Report (Without Summary)

Report Name: MasterLink32 Audit Trail Report (Without Summary)

Report Date: 9/13/2018

Report Selections: 1 site, Last 150 Days

Site Name: Riverina Telemeter

Site Id: 13245136-13245136

Site Location: Andover

Date	Time	P1 Int Low	P1 Int High	P1 Int Average	P2 Int Low	P2 Int High	P2 Int Average	P3 Int Average	Case Temperature	Dig Inp 1 Alarm	---	Log Trigger
		in WC	in WC	in WC	PSIG	PSIG	PSIG	Volts	F	----	----	
8/26/2018	21:00:00	9.94	10.27	10.08	-0.22	-0.14	-0.17	13.53	83.25	0	0	Time
8/26/2018	21:15:00	9.83	10.22	10.03	-0.21	-0.13	-0.17	13.56	82.49	0	0	Time
8/26/2018	21:30:00	9.87	10.27	10.06	-0.21	-0.14	-0.17	13.56	81.92	0	0	Time
8/26/2018	21:45:00	9.91	10.34	10.20	-0.20	-0.14	-0.17	13.57	81.35	0	0	Time
8/26/2018	22:00:00	10.05	10.30	10.19	-0.21	-0.14	-0.17	13.59	80.79	0	0	Time
8/26/2018	22:15:00	10.09	10.43	10.28	-0.21	-0.14	-0.16	13.59	80.23	0	0	Time
8/26/2018	22:30:00	10.13	10.53	10.31	-0.20	-0.14	-0.17	13.59	79.68	0	0	Time
8/26/2018	22:45:00	10.06	10.42	10.26	-0.20	-0.13	-0.16	13.62	79.12	0	0	Time
8/26/2018	23:00:00	9.94	10.54	10.28	-0.21	-0.14	-0.16	13.63	78.58	0	0	Time
8/26/2018	23:15:00	10.11	10.55	10.30	-0.20	-0.14	-0.16	13.64	78.21	0	0	Time
8/26/2018	23:30:00	10.15	10.68	10.45	-0.21	-0.14	-0.16	13.66	77.66	0	0	Time
8/26/2018	23:45:00	10.24	10.68	10.45	-0.20	-0.14	-0.16	13.66	77.30	0	0	Time
8/27/2018	00:00:00	10.32	10.65	10.52	-0.19	-0.14	-0.16	13.66	76.94	0	0	Time
8/27/2018	00:15:00	10.33	10.65	10.47	-0.21	-0.14	-0.16	13.67	76.57	0	0	Time
8/27/2018	00:30:00	10.12	10.69	10.43	-0.20	-0.14	-0.16	13.69	76.21	0	0	Time
8/27/2018	00:45:00	10.27	10.61	10.46	-0.20	-0.14	-0.16	13.69	75.86	0	0	Time
8/27/2018	01:00:00	10.35	10.77	10.52	-0.20	-0.14	-0.16	13.69	75.63	0	0	Time
8/27/2018	01:15:00	10.38	10.73	10.53	-0.19	-0.13	-0.16	13.69	75.30	0	0	Time
8/27/2018	01:30:00	10.29	10.70	10.50	-0.19	-0.13	-0.16	13.69	74.94	0	0	Time
8/27/2018	01:45:00	9.50	10.70	10.33	-0.19	-0.13	-0.16	13.71	74.58	0	0	Time
8/27/2018	02:00:00	9.58	10.67	10.32	-0.19	-0.13	-0.16	13.72	74.36	0	0	Time
8/27/2018	02:15:00	10.26	10.67	10.49	-0.22	-0.13	-0.16	13.72	74.04	0	0	Time

* - Records have been modified
9/13/2018 10:39:34 PM

Audit Trail Report (Without Summary)

Report Name: MasterLink32 Audit Trail Report (Without Summary)

Report Date: 9/13/2018

Report Selections: 1 site, Last 150 Days

Site Name: Riverina Telemeter

Site Id: 13245136-13245136

Site Location: Andover

Date	Time	P1 Int Low	P1 Int High	P1 Int Average	P2 Int Low	P2 Int High	P2 Int Average	P3 Int Average	Case Temperature	Dig Inp 1 Alarm	---	Log Trigger
		in WC	in WC	in WC	PSIG	PSIG	PSIG	Volts	F	----	----	
8/27/2018	02:30:00	10.31	10.68	10.51	-0.20	-0.13	-0.16	13.72	73.69	0	0	Time
8/27/2018	02:45:00	10.22	10.68	10.40	-0.19	-0.13	-0.16	13.72	73.20	0	0	Time
8/27/2018	03:00:00	10.19	10.68	10.38	-0.20	-0.12	-0.16	13.72	72.84	0	0	Time
8/27/2018	03:15:00	10.02	10.48	10.27	-0.20	-0.13	-0.16	13.75	72.44	0	0	Time
8/27/2018	03:30:00	10.16	10.49	10.36	-0.20	-0.13	-0.16	13.75	72.14	0	0	Time
8/27/2018	03:45:00	10.04	10.33	10.18	-0.21	-0.13	-0.16	13.75	71.91	0	0	Time
8/27/2018	04:00:00	9.96	10.28	10.13	-0.22	-0.12	-0.16	13.75	71.56	0	0	Time
8/27/2018	04:15:00	9.73	10.21	9.93	-0.20	-0.12	-0.16	13.75	71.22	0	0	Time
8/27/2018	04:30:00	9.69	10.09	9.85	-0.21	-0.11	-0.15	13.76	70.94	0	0	Time
8/27/2018	04:45:00	9.68	10.11	9.84	-0.23	-0.10	-0.16	13.78	70.70	0	0	Time
8/27/2018	05:00:00	9.49	10.02	9.71	-0.23	-0.11	-0.15	13.78	70.35	0	0	Time
8/27/2018	05:15:00	9.33	9.81	9.57	-0.22	-0.11	-0.15	13.78	70.18	0	0	Time
8/27/2018	05:30:00	9.32	9.69	9.53	-0.21	-0.09	-0.15	13.78	70.01	0	0	Time
8/27/2018	05:45:00	9.37	9.74	9.53	-0.22	-0.09	-0.16	13.78	69.96	0	0	Time
8/27/2018	06:00:00	9.30	9.66	9.48	-0.21	-0.11	-0.16	13.81	69.84	0	0	Time
8/27/2018	06:15:00	9.33	9.62	9.46	-0.20	-0.12	-0.15	13.81	70.01	0	0	Time
8/27/2018	06:30:00	9.45	9.90	9.72	-0.20	-0.11	-0.15	13.79	70.35	0	0	Time
8/27/2018	06:45:00	9.17	9.90	9.49	-0.20	-0.13	-0.15	13.78	70.77	0	0	Time
8/27/2018	07:00:00	9.41	9.85	9.67	-0.18	-0.13	-0.15	13.78	71.39	0	0	Time
8/27/2018	07:15:00	9.43	9.89	9.68	-0.20	-0.12	-0.16	13.77	71.91	0	0	Time
8/27/2018	07:30:00	9.49	9.96	9.71	-0.19	-0.14	-0.16	13.75	72.62	0	0	Time
8/27/2018	07:45:00	9.44	9.91	9.69	-0.19	-0.14	-0.16	13.75	73.45	0	0	Time

* - Records have been modified
9/13/2018 10:39:34 PM

Audit Trail Report (Without Summary)

Report Name: MasterLink32 Audit Trail Report (Without Summary)

Report Date: 9/13/2018

Report Selections: 1 site, Last 150 Days

Site Name: Riverina Telemeter

Site Id: 13245136-13245136

Site Location: Andover

Date	Time	P1 Int Low	P1 Int High	P1 Int Average	P2 Int Low	P2 Int High	P2 Int Average	P3 Int Average	Case Temperature	Dig Inp 1 Alarm	---	Log Trigger
		in WC	in WC	in WC	PSIG	PSIG	PSIG	Volts	F	----	----	
8/27/2018	08:00:00	9.67	10.06	9.86	-0.20	-0.14	-0.16	13.73	74.22	0	0	Time
8/27/2018	08:15:00	9.48	9.82	9.69	-0.20	-0.14	-0.16	13.72	75.30	0	0	Time
8/27/2018	08:30:00	9.48	9.98	9.75	-0.21	-0.14	-0.16	13.71	76.39	0	0	Time
8/27/2018	08:45:00	9.56	9.93	9.77	-0.21	-0.14	-0.16	13.69	77.66	0	0	Time
8/27/2018	09:00:00	9.50	9.91	9.70	-0.20	-0.13	-0.16	13.66	79.12	0	0	Time
8/27/2018	09:15:00	9.41	9.82	9.65	-0.22	-0.13	-0.17	13.64	80.60	0	0	Time
8/27/2018	09:30:00	9.66	10.04	9.87	-0.21	-0.13	-0.17	13.61	81.73	0	0	Time
8/27/2018	09:45:00	9.39	9.71	9.55	-0.21	-0.14	-0.17	13.59	82.68	0	0	Time
8/27/2018	10:00:00	9.46	9.77	9.63	-0.21	-0.14	-0.17	13.58	83.44	0	0	Time
8/27/2018	10:15:00	9.30	9.70	9.53	-0.22	-0.14	-0.17	13.56	84.01	0	0	Time
8/27/2018	10:30:00	9.45	9.89	9.67	-0.22	-0.14	-0.17	13.56	84.40	0	0	Time
8/27/2018	10:45:00	9.53	9.93	9.73	-0.25	-0.14	-0.17	13.55	85.18	0	0	Time
8/27/2018	11:00:00	9.62	9.96	9.75	-0.25	-0.14	-0.17	13.53	86.55	0	0	Time
8/27/2018	11:15:00	9.48	9.95	9.68	-0.24	-0.14	-0.18	13.51	88.14	0	0	Time
8/27/2018	11:30:00	9.41	9.81	9.60	-0.26	-0.12	-0.18	13.48	89.73	0	0	Time
8/27/2018	11:45:00	9.03	9.81	9.52	-0.26	-0.12	-0.18	13.46	91.18	0	0	Time
8/27/2018	12:00:00	9.44	9.94	9.72	-0.26	-0.14	-0.19	13.43	92.86	0	0	Time
8/27/2018	12:15:00	9.60	10.03	9.79	-0.23	-0.15	-0.19	13.40	94.54	0	0	Time
8/27/2018	12:30:00	9.47	9.93	9.69	-0.22	-0.15	-0.19	13.38	96.04	0	0	Time
8/27/2018	12:45:00	9.53	9.93	9.71	-0.23	-0.15	-0.20	13.35	97.93	0	0	Time
8/27/2018	13:00:00	9.61	9.88	9.77	-0.25	-0.15	-0.20	13.32	99.50	0	0	Time
8/27/2018	13:15:00	9.57	9.95	9.83	-0.23	-0.15	-0.20	13.30	100.73	0	0	Time

* - Records have been modified
9/13/2018 10:39:34 PM

Audit Trail Report (Without Summary)

Report Name: MasterLink32 Audit Trail Report (Without Summary)

Report Date: 9/13/2018

Report Selections: 1 site, Last 150 Days

Site Name: Riverina Telemeter

Site Id: 13245136-13245136

Site Location: Andover

Date	Time	P1 Int Low	P1 Int High	P1 Int Average	P2 Int Low	P2 Int High	P2 Int Average	P3 Int Average	Case Temperature	Dig Inp 1 Alarm	---	Log Trigger
		in WC	in WC	in WC	PSIG	PSIG	PSIG	Volts	F	----	----	
8/27/2018	13:30:00	9.53	9.98	9.77	-0.24	-0.16	-0.20	13.27	102.02	0	0	Time
8/27/2018	13:45:00	9.56	10.09	9.82	-0.25	-0.15	-0.20	13.25	103.51	0	0	Time
8/27/2018	14:00:00	9.62	9.99	9.80	-0.25	-0.16	-0.21	13.22	104.99	0	0	Time
8/27/2018	14:15:00	9.53	10.01	9.74	-0.25	-0.16	-0.21	13.21	106.46	0	0	Time
8/27/2018	14:30:00	9.80	10.10	9.92	-0.26	-0.17	-0.21	13.18	107.82	0	0	Time
8/27/2018	14:45:00	9.57	10.15	9.91	-0.24	-0.17	-0.21	13.15	109.13	0	0	Time
8/27/2018	15:00:00	9.63	9.98	9.81	-0.26	-0.17	-0.21	13.13	109.99	0	0	Time
8/27/2018	15:15:00	9.44	9.97	9.69	-0.25	-0.17	-0.21	13.12	110.69	0	0	Time
8/27/2018	15:30:00	9.58	9.90	9.71	-0.26	-0.16	-0.21	13.10	111.22	0	0	Time
8/27/2018	15:45:00	9.57	9.93	9.75	-0.25	-0.17	-0.21	13.09	111.21	0	0	Time
8/27/2018	16:00:00	9.49	9.85	9.68	-0.26	-0.16	-0.21	13.09	110.44	0	0	Time
8/27/2018	16:15:00	9.50	9.90	9.67	-0.25	-0.17	-0.21	13.12	109.26	0	0	Time
8/27/2018	16:30:00	9.34	9.76	9.59	-0.25	-0.16	-0.21	13.13	107.89	0	0	Time
8/27/2018	16:45:00	9.54	9.77	9.64	-0.26	-0.17	-0.21	13.16	106.19	0	0	Time
8/27/2018	17:00:00	9.46	9.71	9.60	-0.25	-0.17	-0.20	13.18	104.70	0	0	Time
8/27/2018	17:15:00	9.35	9.67	9.48	-0.24	-0.15	-0.20	13.21	103.40	0	0	Time
8/27/2018	17:30:00	9.21	9.56	9.40	-0.24	-0.16	-0.20	13.21	102.55	0	0	Time
8/27/2018	17:45:00	9.38	9.69	9.53	-0.26	-0.15	-0.20	13.24	101.31	0	0	Time
8/27/2018	18:00:00	9.33	9.66	9.50	-0.23	-0.15	-0.20	13.26	99.84	0	0	Time
8/27/2018	18:15:00	9.40	9.72	9.59	-0.25	-0.14	-0.19	13.29	98.26	0	0	Time
8/27/2018	18:30:00	9.30	9.58	9.46	-0.26	-0.14	-0.20	13.30	96.74	0	0	Time
8/27/2018	18:45:00	9.30	9.63	9.49	-0.25	-0.16	-0.19	13.33	95.32	0	0	Time

* - Records have been modified
9/13/2018 10:39:34 PM

Audit Trail Report (Without Summary)

Report Name: MasterLink32 Audit Trail Report (Without Summary)

Report Date: 9/13/2018

Report Selections: 1 site, Last 150 Days

Site Name: Riverina Telemeter

Site Id: 13245136-13245136

Site Location: Andover

Date	Time	P1 Int Low	P1 Int High	P1 Int Average	P2 Int Low	P2 Int High	P2 Int Average	P3 Int Average	Case Temperature	Dig Inp 1 Alarm	---	Log Trigger
		in WC	in WC	in WC	PSIG	PSIG	PSIG	Volts	F	----	----	
8/27/2018	19:00:00	9.14	9.72	9.43	-0.23	-0.15	-0.19	13.35	93.88	0	0	Time
8/27/2018	19:15:00	9.25	9.69	9.50	-0.24	-0.14	-0.19	13.38	92.41	0	0	Time
8/27/2018	19:30:00	9.41	9.78	9.58	-0.24	-0.14	-0.18	13.40	91.14	0	0	Time
8/27/2018	19:45:00	9.50	9.77	9.65	-0.26	-0.14	-0.18	13.42	89.94	0	0	Time
8/27/2018	20:00:00	9.53	9.84	9.70	-0.25	-0.13	-0.18	13.44	88.85	0	0	Time
8/27/2018	20:15:00	9.57	9.97	9.78	-0.25	-0.12	-0.18	13.46	87.94	0	0	Time
8/27/2018	20:30:00	9.55	9.97	9.77	-0.24	-0.12	-0.18	13.47	86.95	0	0	Time
8/27/2018	20:45:00	9.63	10.12	9.94	-0.26	-0.13	-0.18	13.48	86.07	0	0	Time
8/27/2018	21:00:00	9.62	10.16	9.98	-0.23	-0.14	-0.18	13.50	85.18	0	0	Time
8/27/2018	21:15:00	9.89	10.34	10.14	-0.22	-0.13	-0.17	13.53	84.46	0	0	Time
8/27/2018	21:30:00	9.81	10.18	9.99	-0.22	-0.14	-0.17	13.53	83.81	0	0	Time
8/27/2018	21:45:00	10.02	10.31	10.17	-0.23	-0.14	-0.17	13.54	83.17	0	0	Time
8/27/2018	22:00:00	9.55	10.37	10.10	-0.21	-0.13	-0.17	13.56	82.68	0	0	Time
8/27/2018	22:15:00	9.99	10.47	10.28	-0.22	-0.14	-0.17	13.56	82.11	0	0	Time
8/27/2018	22:30:00	10.07	10.49	10.30	-0.21	-0.14	-0.17	13.56	81.72	0	0	Time
8/27/2018	22:45:00	10.23	10.53	10.39	-0.20	-0.14	-0.17	13.59	81.16	0	0	Time
8/27/2018	23:00:00	10.08	10.64	10.38	-0.21	-0.14	-0.17	13.59	80.76	0	0	Time
8/27/2018	23:15:00	10.09	10.54	10.34	-0.21	-0.14	-0.17	13.59	80.24	0	0	Time
8/27/2018	23:30:00	10.30	10.65	10.46	-0.22	-0.14	-0.17	13.59	79.85	0	0	Time
8/27/2018	23:45:00	10.28	10.59	10.46	-0.20	-0.14	-0.17	13.62	79.47	0	0	Time
8/28/2018	00:00:00	10.42	10.75	10.60	-0.20	-0.14	-0.17	13.63	79.10	0	0	Time
8/28/2018	00:15:00	10.34	10.67	10.48	-0.21	-0.13	-0.17	13.63	78.74	0	0	Time

* - Records have been modified
9/13/2018 10:39:34 PM

Audit Trail Report (Without Summary)

Report Name: MasterLink32 Audit Trail Report (Without Summary)

Report Date: 9/13/2018

Report Selections: 1 site, Last 150 Days

Site Name: Riverina Telemeter

Site Id: 13245136-13245136

Site Location: Andover

Date	Time	P1 Int Low	P1 Int High	P1 Int Average	P2 Int Low	P2 Int High	P2 Int Average	P3 Int Average	Case Temperature	Dig Inp 1 Alarm	---	Log Trigger
		in WC	in WC	in WC	PSIG	PSIG	PSIG	Volts	F	----	----	
8/28/2018	00:30:00	10.42	10.74	10.57	-0.21	-0.14	-0.17	13.64	78.39	0	0	Time
8/28/2018	00:45:00	10.33	10.71	10.52	-0.23	-0.14	-0.16	13.66	78.01	0	0	Time
8/28/2018	01:00:00	10.34	10.76	10.59	-0.21	-0.14	-0.16	13.66	77.73	0	0	Time
8/28/2018	01:15:00	10.44	10.72	10.55	-0.22	-0.14	-0.17	13.65	77.47	0	0	Time
8/28/2018	01:30:00	10.43	10.70	10.57	-0.21	-0.14	-0.16	13.66	77.12	0	0	Time
8/28/2018	01:45:00	10.21	10.65	10.48	-0.20	-0.14	-0.16	13.66	76.75	0	0	Time
8/28/2018	02:00:00	10.32	10.65	10.49	-0.20	-0.14	-0.16	13.69	76.46	0	0	Time
8/28/2018	02:15:00	10.25	10.73	10.47	-0.22	-0.14	-0.16	13.69	76.19	0	0	Time
8/28/2018	02:30:00	10.25	10.53	10.37	-0.21	-0.14	-0.16	13.69	75.84	0	0	Time
8/28/2018	02:45:00	10.37	10.83	10.59	-0.21	-0.13	-0.16	13.69	75.65	0	0	Time
8/28/2018	03:00:00	10.25	10.70	10.46	-0.21	-0.14	-0.17	13.69	75.61	0	0	Time
8/28/2018	03:15:00	10.23	10.81	10.52	-0.21	-0.14	-0.16	13.69	75.47	0	0	Time
8/28/2018	03:30:00	10.21	10.52	10.34	-0.21	-0.13	-0.16	13.69	75.29	0	0	Time
8/28/2018	03:45:00	9.99	10.54	10.32	-0.20	-0.13	-0.16	13.69	75.11	0	0	Time
8/28/2018	04:00:00	9.89	10.30	10.11	-0.19	-0.14	-0.16	13.69	74.96	0	0	Time
8/28/2018	04:15:00	9.77	10.22	9.99	-0.20	-0.14	-0.16	13.72	74.89	0	0	Time
8/28/2018	04:30:00	9.69	10.05	9.88	-0.21	-0.14	-0.16	13.72	74.75	0	0	Time
8/28/2018	04:45:00	9.65	9.99	9.85	-0.20	-0.14	-0.16	13.72	74.58	0	0	Time
8/28/2018	05:00:00	9.64	10.07	9.84	-0.19	-0.14	-0.16	13.72	74.47	0	0	Time
8/28/2018	05:15:00	9.38	9.78	9.58	-0.20	-0.14	-0.16	13.72	74.39	0	0	Time
8/28/2018	05:30:00	9.33	9.62	9.48	-0.19	-0.14	-0.16	13.72	74.22	0	0	Time
8/28/2018	05:45:00	9.30	9.82	9.60	-0.19	-0.13	-0.16	13.72	74.16	0	0	Time

* - Records have been modified
9/13/2018 10:39:34 PM

Audit Trail Report (Without Summary)

Report Name: MasterLink32 Audit Trail Report (Without Summary)

Report Date: 9/13/2018

Report Selections: 1 site, Last 150 Days

Site Name: Riverina Telemeter

Site Id: 13245136-13245136

Site Location: Andover

Date	Time	P1 Int Low	P1 Int High	P1 Int Average	P2 Int Low	P2 Int High	P2 Int Average	P3 Int Average	Case Temperature	Dig Inp 1 Alarm	---	Log Trigger
		in WC	in WC	in WC	PSIG	PSIG	PSIG	Volts	F	----	----	
8/28/2018	06:00:00	9.26	9.79	9.55	-0.19	-0.13	-0.16	13.72	74.13	0	0	Time
8/28/2018	06:15:00	9.30	9.74	9.52	-0.20	-0.13	-0.16	13.72	74.23	0	0	Time
8/28/2018	06:30:00	9.30	9.78	9.54	-0.20	-0.14	-0.16	13.72	74.58	0	0	Time
8/28/2018	06:45:00	9.26	9.77	9.54	-0.19	-0.14	-0.16	13.72	75.12	0	0	Time
8/28/2018	07:00:00	9.33	9.85	9.60	-0.19	-0.14	-0.16	13.71	75.72	0	0	Time
8/28/2018	07:15:00	9.38	9.82	9.61	-0.21	-0.14	-0.17	13.69	76.39	0	0	Time
8/28/2018	07:30:00	9.48	9.87	9.70	-0.19	-0.14	-0.16	13.69	77.12	0	0	Time
8/28/2018	07:45:00	9.43	9.83	9.65	-0.20	-0.14	-0.17	13.68	77.99	0	0	Time
8/28/2018	08:00:00	9.56	9.91	9.75	-0.20	-0.14	-0.17	13.66	78.91	0	0	Time
8/28/2018	08:15:00	9.04	9.75	9.53	-0.20	-0.14	-0.17	13.65	79.85	0	0	Time
8/28/2018	08:30:00	9.57	9.97	9.79	-0.21	-0.14	-0.17	13.63	80.79	0	0	Time
8/28/2018	08:45:00	9.56	10.05	9.81	-0.22	-0.13	-0.17	13.60	81.69	0	0	Time
8/28/2018	09:00:00	9.47	9.93	9.72	-0.22	-0.14	-0.17	13.59	82.83	0	0	Time
8/28/2018	09:15:00	9.35	10.21	9.67	-0.22	-0.14	-0.18	13.57	84.39	0	0	Time
8/28/2018	09:30:00	9.30	11.86	9.68	-0.23	-0.14	-0.17	13.55	85.96	0	0	Time
8/28/2018	09:45:00	9.34	11.12	9.66	-0.25	-0.14	-0.18	13.53	87.38	0	0	Time
8/28/2018	10:00:00	9.37	9.70	9.55	-0.24	-0.13	-0.18	13.50	88.54	0	0	Time
8/28/2018	10:15:00	9.29	9.74	9.53	-0.26	-0.13	-0.18	13.47	89.30	0	0	Time
8/28/2018	10:30:00	9.31	9.62	9.48	-0.26	-0.14	-0.19	13.47	89.83	0	0	Time
8/28/2018	10:45:00	9.47	9.80	9.62	-0.26	-0.14	-0.18	13.46	90.73	0	0	Time
8/28/2018	11:00:00	9.50	9.87	9.72	-0.26	-0.13	-0.19	13.44	92.30	0	0	Time
8/28/2018	11:15:00	9.45	9.82	9.61	-0.25	-0.15	-0.19	13.41	94.29	0	0	Time

* - Records have been modified
9/13/2018 10:39:34 PM

Audit Trail Report (Without Summary)

Report Name: MasterLink32 Audit Trail Report (Without Summary)

Report Date: 9/13/2018

Report Selections: 1 site, Last 150 Days

Site Name: Riverina Telemeter

Site Id: 13245136-13245136

Site Location: Andover

Date	Time	P1 Int Low	P1 Int High	P1 Int Average	P2 Int Low	P2 Int High	P2 Int Average	P3 Int Average	Case Temperature	Dig Inp 1 Alarm	---	Log Trigger
		in WC	in WC	in WC	PSIG	PSIG	PSIG	Volts	F	----	----	
8/28/2018	11:30:00	9.42	9.78	9.62	-0.23	-0.15	-0.19	13.38	96.04	0	0	Time
8/28/2018	11:45:00	9.34	9.72	9.53	-0.24	-0.15	-0.19	13.36	97.64	0	0	Time
8/28/2018	12:00:00	9.40	9.80	9.61	-0.26	-0.15	-0.20	13.32	99.37	0	0	Time
8/28/2018	12:15:00	9.54	9.86	9.72	-0.24	-0.15	-0.20	13.30	101.19	0	0	Time
8/28/2018	12:30:00	9.48	9.81	9.64	-0.24	-0.15	-0.20	13.27	102.88	0	0	Time
8/28/2018	12:45:00	9.47	9.80	9.62	-0.25	-0.15	-0.20	13.23	104.49	0	0	Time
8/28/2018	13:00:00	9.46	9.91	9.68	-0.26	-0.16	-0.21	13.21	105.93	0	0	Time
8/28/2018	13:15:00	9.54	9.81	9.66	-0.26	-0.16	-0.21	13.19	106.94	0	0	Time
8/28/2018	13:30:00	9.64	9.92	9.75	-0.24	-0.16	-0.21	13.17	108.05	0	0	Time
8/28/2018	13:45:00	9.63	9.98	9.76	-0.25	-0.16	-0.21	13.15	109.47	0	0	Time
8/28/2018	14:00:00	9.51	9.99	9.74	-0.26	-0.17	-0.21	13.12	110.53	0	0	Time
8/28/2018	14:15:00	9.42	9.93	9.76	-0.26	-0.17	-0.21	13.10	112.07	0	0	Time
8/28/2018	14:30:00	9.57	9.87	9.76	-0.26	-0.17	-0.21	13.07	113.48	0	0	Time
8/28/2018	14:45:00	9.62	9.96	9.80	-0.26	-0.17	-0.22	13.06	114.41	0	0	Time
8/28/2018	15:00:00	9.52	9.84	9.69	-0.26	-0.18	-0.21	13.03	115.08	0	0	Time
8/28/2018	15:15:00	9.42	9.91	9.70	-0.26	-0.17	-0.22	13.03	115.32	0	0	Time
8/28/2018	15:30:00	9.46	9.88	9.67	-0.26	-0.17	-0.21	13.03	115.76	0	0	Time
8/28/2018	15:45:00	9.29	9.77	9.58	-0.26	-0.18	-0.22	13.01	116.14	0	0	Time
8/28/2018	16:00:00	9.44	9.66	9.57	-0.26	-0.19	-0.22	13.00	116.39	0	0	Time
8/28/2018	16:15:00	9.44	9.76	9.59	-0.26	-0.17	-0.22	13.00	116.52	0	0	Time
8/28/2018	16:30:00	9.40	9.72	9.57	-0.26	-0.18	-0.22	13.00	116.35	0	0	Time
8/28/2018	16:45:00	9.26	9.63	9.42	-0.26	-0.17	-0.22	13.01	115.84	0	0	Time

* - Records have been modified
9/13/2018 10:39:34 PM

Audit Trail Report (Without Summary)

Report Name: MasterLink32 Audit Trail Report (Without Summary)

Report Date: 9/13/2018

Report Selections: 1 site, Last 150 Days

Site Name: Riverina Telemeter

Site Id: 13245136-13245136

Site Location: Andover

Date	Time	P1 Int Low	P1 Int High	P1 Int Average	P2 Int Low	P2 Int High	P2 Int Average	P3 Int Average	Case Temperature	Dig Inp 1 Alarm	---	Log Trigger
		in WC	in WC	in WC	PSIG	PSIG	PSIG	Volts	F	----	----	
8/28/2018	17:00:00	9.24	9.48	9.38	-0.26	-0.17	-0.22	13.02	114.74	0	0	Time
8/28/2018	17:15:00	9.21	9.57	9.41	-0.26	-0.18	-0.21	13.04	113.00	0	0	Time
8/28/2018	17:30:00	9.28	9.46	9.38	-0.26	-0.16	-0.21	13.06	110.97	0	0	Time
8/28/2018	17:45:00	9.19	9.58	9.39	-0.26	-0.15	-0.21	13.09	109.03	0	0	Time
8/28/2018	18:00:00	9.28	9.55	9.42	-0.26	-0.16	-0.21	13.13	107.19	0	0	Time
8/28/2018	18:15:00	9.21	9.50	9.37	-0.24	-0.16	-0.20	13.16	105.48	0	0	Time
8/28/2018	18:30:00	9.23	9.53	9.39	-0.24	-0.16	-0.20	13.19	103.78	0	0	Time
8/28/2018	18:45:00	9.04	9.49	9.32	-0.25	-0.15	-0.20	13.21	102.24	0	0	Time
8/28/2018	19:00:00	9.08	9.50	9.32	-0.25	-0.15	-0.20	13.23	100.80	0	0	Time
8/28/2018	19:15:00	9.30	9.63	9.51	-0.25	-0.15	-0.20	13.26	99.61	0	0	Time
8/28/2018	19:30:00	9.32	9.59	9.46	-0.25	-0.14	-0.19	13.28	98.42	0	0	Time
8/28/2018	19:45:00	9.37	9.67	9.51	-0.26	-0.15	-0.19	13.30	97.37	0	0	Time
8/28/2018	20:00:00	9.31	9.76	9.46	-0.26	-0.15	-0.19	13.31	96.51	0	0	Time
8/28/2018	20:15:00	9.40	9.80	9.64	-0.25	-0.15	-0.19	13.33	95.82	0	0	Time
8/28/2018	20:30:00	9.40	9.83	9.63	-0.24	-0.15	-0.19	13.35	94.99	0	0	Time
8/28/2018	20:45:00	9.66	9.92	9.81	-0.24	-0.15	-0.19	13.36	94.32	0	0	Time
8/28/2018	21:00:00	9.76	10.04	9.92	-0.24	-0.14	-0.19	13.39	93.69	0	0	Time
8/28/2018	21:15:00	9.74	10.17	10.01	-0.25	-0.14	-0.19	13.39	92.93	0	0	Time
8/28/2018	21:30:00	9.63	10.06	9.88	-0.24	-0.14	-0.19	13.39	92.27	0	0	Time
8/28/2018	21:45:00	9.97	10.33	10.14	-0.23	-0.14	-0.18	13.41	91.67	0	0	Time
8/28/2018	22:00:00	9.95	10.34	10.09	-0.26	-0.14	-0.18	13.42	91.10	0	0	Time
8/28/2018	22:15:00	9.91	10.39	10.17	-0.26	-0.14	-0.19	13.42	90.52	0	0	Time

* - Records have been modified
9/13/2018 10:39:34 PM

Audit Trail Report (Without Summary)

Report Name: MasterLink32 Audit Trail Report (Without Summary)

Report Date: 9/13/2018

Report Selections: 1 site, Last 150 Days

Site Name: Riverina Telemeter

Site Id: 13245136-13245136

Site Location: Andover

Date	Time	P1 Int Low	P1 Int High	P1 Int Average	P2 Int Low	P2 Int High	P2 Int Average	P3 Int Average	Case Temperature	Dig Inp 1 Alarm	---	Log Trigger
		in WC	in WC	in WC	PSIG	PSIG	PSIG	Volts	F	----	----	
8/28/2018	22:30:00	10.04	10.36	10.20	-0.25	-0.14	-0.18	13.43	89.98	0	0	Time
8/28/2018	22:45:00	10.13	10.53	10.37	-0.25	-0.14	-0.18	13.44	89.55	0	0	Time
8/28/2018	23:00:00	10.08	10.47	10.29	-0.24	-0.14	-0.18	13.44	89.14	0	0	Time
8/28/2018	23:15:00	10.18	10.53	10.38	-0.25	-0.14	-0.18	13.47	88.74	0	0	Time
8/28/2018	23:30:00	10.25	10.59	10.41	-0.23	-0.14	-0.18	13.47	88.42	0	0	Time
8/28/2018	23:45:00	10.22	10.50	10.36	-0.24	-0.14	-0.18	13.47	88.10	0	0	Time
8/29/2018	00:00:00	10.14	10.66	10.39	-0.25	-0.13	-0.18	13.47	87.69	0	0	Time
8/29/2018	00:15:00	10.27	10.70	10.46	-0.24	-0.13	-0.18	13.47	87.15	0	0	Time
8/29/2018	00:30:00	10.23	10.67	10.50	-0.24	-0.13	-0.17	13.50	86.75	0	0	Time
8/29/2018	00:45:00	10.11	10.75	10.44	-0.24	-0.11	-0.18	13.50	86.22	0	0	Time
8/29/2018	01:00:00	10.21	10.64	10.44	-0.25	-0.12	-0.17	13.50	85.78	0	0	Time
8/29/2018	01:15:00	10.21	10.61	10.40	-0.24	-0.13	-0.18	13.53	85.47	0	0	Time
8/29/2018	01:30:00	10.44	10.72	10.59	-0.24	-0.13	-0.18	13.53	85.15	0	0	Time
8/29/2018	01:45:00	10.22	10.56	10.42	-0.23	-0.11	-0.18	13.53	84.79	0	0	Time
8/29/2018	02:00:00	10.29	10.69	10.46	-0.25	-0.14	-0.18	13.53	84.45	0	0	Time
8/29/2018	02:15:00	10.27	10.71	10.49	-0.23	-0.13	-0.17	13.54	84.17	0	0	Time
8/29/2018	02:30:00	10.28	10.62	10.45	-0.22	-0.14	-0.17	13.54	83.82	0	0	Time
8/29/2018	02:45:00	10.13	10.64	10.45	-0.22	-0.14	-0.17	13.56	83.54	0	0	Time
8/29/2018	03:00:00	10.22	10.55	10.41	-0.22	-0.14	-0.17	13.56	83.24	0	0	Time
8/29/2018	03:15:00	10.19	10.55	10.37	-0.22	-0.14	-0.17	13.56	83.05	0	0	Time
8/29/2018	03:30:00	9.99	10.38	10.22	-0.23	-0.14	-0.17	13.56	82.73	0	0	Time
8/29/2018	03:45:00	9.87	10.35	10.20	-0.22	-0.14	-0.17	13.56	82.47	0	0	Time

* - Records have been modified
9/13/2018 10:39:34 PM

Audit Trail Report (Without Summary)

Report Name: MasterLink32 Audit Trail Report (Without Summary)

Report Date: 9/13/2018

Report Selections: 1 site, Last 150 Days

Site Name: Riverina Telemeter

Site Id: 13245136-13245136

Site Location: Andover

Date	Time	P1 Int Low	P1 Int High	P1 Int Average	P2 Int Low	P2 Int High	P2 Int Average	P3 Int Average	Case Temperature	Dig Inp 1 Alarm	---	Log Trigger
		in WC	in WC	in WC	PSIG	PSIG	PSIG	Volts	F	----	----	
8/29/2018	04:00:00	9.83	10.28	10.10	-0.20	-0.13	-0.17	13.56	82.11	0	0	Time
8/29/2018	04:15:00	9.85	10.35	10.13	-0.24	-0.13	-0.17	13.58	81.71	0	0	Time
8/29/2018	04:30:00	9.72	9.97	9.86	-0.20	-0.14	-0.17	13.59	81.23	0	0	Time
8/29/2018	04:45:00	9.64	9.92	9.78	-0.20	-0.13	-0.17	13.59	80.79	0	0	Time
8/29/2018	05:00:00	9.44	9.85	9.67	-0.21	-0.14	-0.17	13.59	80.41	0	0	Time
8/29/2018	05:15:00	9.09	9.81	9.54	-0.20	-0.13	-0.16	13.59	80.04	0	0	Time
8/29/2018	05:30:00	9.05	9.53	9.34	-0.20	-0.14	-0.17	13.61	79.68	0	0	Time
8/29/2018	05:45:00	9.29	9.57	9.45	-0.20	-0.14	-0.16	13.63	79.49	0	0	Time
8/29/2018	06:00:00	9.30	9.62	9.47	-0.20	-0.14	-0.17	13.63	79.29	0	0	Time
8/29/2018	06:15:00	9.18	9.74	9.47	-0.20	-0.14	-0.17	13.63	79.29	0	0	Time
8/29/2018	06:30:00	9.27	9.70	9.49	-0.20	-0.14	-0.17	13.63	79.48	0	0	Time
8/29/2018	06:45:00	9.34	9.77	9.56	-0.22	-0.13	-0.17	13.63	79.82	0	0	Time
8/29/2018	07:00:00	9.40	9.89	9.62	-0.21	-0.14	-0.17	13.63	80.23	0	0	Time
8/29/2018	07:15:00	9.40	9.81	9.63	-0.21	-0.14	-0.17	13.61	80.80	0	0	Time
8/29/2018	07:30:00	9.56	9.89	9.75	-0.21	-0.14	-0.17	13.59	81.50	0	0	Time
8/29/2018	07:45:00	9.47	9.96	9.74	-0.21	-0.13	-0.17	13.59	82.10	0	0	Time
8/29/2018	08:00:00	9.46	9.92	9.70	-0.24	-0.13	-0.17	13.59	82.90	0	0	Time
8/29/2018	08:15:00	9.50	9.95	9.77	-0.23	-0.13	-0.17	13.56	83.81	0	0	Time
8/29/2018	08:30:00	9.56	9.92	9.70	-0.24	-0.14	-0.18	13.56	84.80	0	0	Time
8/29/2018	08:45:00	9.40	9.76	9.59	-0.25	-0.14	-0.18	13.54	86.16	0	0	Time
8/29/2018	09:00:00	9.40	9.91	9.62	-0.25	-0.14	-0.18	13.52	87.73	0	0	Time
8/29/2018	09:15:00	9.37	9.90	9.66	-0.25	-0.14	-0.18	13.49	89.13	0	0	Time

* - Records have been modified
9/13/2018 10:39:34 PM

Audit Trail Report (Without Summary)

Report Name: MasterLink32 Audit Trail Report (Without Summary)

Report Date: 9/13/2018

Report Selections: 1 site, Last 150 Days

Site Name: Riverina Telemeter

Site Id: 13245136-13245136

Site Location: Andover

Date	Time	P1 Int Low	P1 Int High	P1 Int Average	P2 Int Low	P2 Int High	P2 Int Average	P3 Int Average	Case Temperature	Dig Inp 1 Alarm	---	Log Trigger
		in WC	in WC	in WC	PSIG	PSIG	PSIG	Volts	F	----	----	
8/29/2018	09:30:00	9.56	9.89	9.74	-0.25	-0.13	-0.18	13.47	90.58	0	0	Time
8/29/2018	09:45:00	9.38	9.91	9.67	-0.25	-0.13	-0.18	13.45	91.80	0	0	Time
8/29/2018	10:00:00	9.37	9.75	9.57	-0.26	-0.14	-0.19	13.42	92.56	0	0	Time
8/29/2018	10:15:00	9.21	9.74	9.50	-0.26	-0.13	-0.19	13.42	93.06	0	0	Time
8/29/2018	10:30:00	9.37	9.81	9.59	-0.26	-0.14	-0.19	13.42	93.40	0	0	Time
8/29/2018	10:45:00	9.33	9.86	9.61	-0.25	-0.14	-0.19	13.40	94.12	0	0	Time
8/29/2018	11:00:00	9.39	9.86	9.61	-0.24	-0.14	-0.19	13.39	95.62	0	0	Time
8/29/2018	11:15:00	9.38	9.79	9.61	-0.23	-0.15	-0.19	13.36	97.53	0	0	Time
8/29/2018	11:30:00	9.34	9.74	9.54	-0.25	-0.15	-0.19	13.32	99.37	0	0	Time
8/29/2018	11:45:00	9.35	9.73	9.54	-0.25	-0.16	-0.20	13.30	101.18	0	0	Time
8/29/2018	12:00:00	9.38	9.80	9.62	-0.25	-0.15	-0.20	13.27	102.80	0	0	Time
8/29/2018	12:15:00	9.41	9.79	9.62	-0.25	-0.15	-0.20	13.23	104.50	0	0	Time
8/29/2018	12:30:00	9.46	9.82	9.66	-0.24	-0.15	-0.20	13.21	106.18	0	0	Time
8/29/2018	12:45:00	9.41	9.87	9.62	-0.24	-0.17	-0.21	13.18	107.94	0	0	Time
8/29/2018	13:00:00	9.41	9.90	9.70	-0.25	-0.15	-0.21	13.15	109.45	0	0	Time
8/29/2018	13:15:00	9.63	9.94	9.79	-0.27	-0.16	-0.21	13.12	110.81	0	0	Time
8/29/2018	13:30:00	9.61	9.93	9.78	-0.26	-0.17	-0.21	13.09	112.09	0	0	Time
8/29/2018	13:45:00	9.61	9.98	9.79	-0.26	-0.17	-0.21	13.07	113.41	0	0	Time
8/29/2018	14:00:00	9.60	10.00	9.81	-0.26	-0.16	-0.21	13.06	114.27	0	0	Time
8/29/2018	14:15:00	9.53	9.93	9.70	-0.25	-0.17	-0.21	13.04	114.76	0	0	Time
8/29/2018	14:30:00	9.52	9.93	9.73	-0.26	-0.17	-0.21	13.02	115.04	0	0	Time
8/29/2018	14:45:00	9.65	9.97	9.81	-0.25	-0.15	-0.22	13.02	115.93	0	0	Time

* - Records have been modified
9/13/2018 10:39:34 PM

Audit Trail Report (Without Summary)

Report Name: MasterLink32 Audit Trail Report (Without Summary)

Report Date: 9/13/2018

Report Selections: 1 site, Last 150 Days

Site Name: Riverina Telemeter

Site Id: 13245136-13245136

Site Location: Andover

Date	Time	P1 Int Low	P1 Int High	P1 Int Average	P2 Int Low	P2 Int High	P2 Int Average	P3 Int Average	Case Temperature	Dig Inp 1 Alarm	---	Log Trigger
		in WC	in WC	in WC	PSIG	PSIG	PSIG	Volts	F	----	----	
8/29/2018	15:00:00	9.52	9.91	9.72	-0.25	-0.18	-0.21	13.01	116.72	0	0	Time
8/29/2018	15:15:00	9.60	9.95	9.78	-0.26	-0.17	-0.22	13.00	116.56	0	0	Time
8/29/2018	15:30:00	9.48	9.83	9.67	-0.26	-0.16	-0.22	13.00	116.42	0	0	Time
8/29/2018	15:45:00	9.43	9.68	9.53	-0.26	-0.17	-0.22	13.00	116.44	0	0	Time
8/29/2018	16:00:00	9.52	9.76	9.66	-0.26	-0.16	-0.22	13.00	116.14	0	0	Time
8/29/2018	16:15:00	9.12	9.72	9.52	-0.26	-0.18	-0.22	13.02	115.51	0	0	Time
8/29/2018	16:30:00	9.44	9.80	9.61	-0.26	-0.17	-0.21	13.02	115.16	0	0	Time
8/29/2018	16:45:00	9.25	9.72	9.46	-0.25	-0.17	-0.22	13.02	115.13	0	0	Time
8/29/2018	17:00:00	9.21	9.62	9.41	-0.26	-0.18	-0.22	13.02	115.23	0	0	Time
8/29/2018	17:15:00	9.21	9.60	9.43	-0.25	-0.16	-0.21	13.02	114.73	0	0	Time
8/29/2018	17:30:00	9.20	9.69	9.47	-0.26	-0.17	-0.22	13.04	112.91	0	0	Time
8/29/2018	17:45:00	9.14	9.53	9.35	-0.26	-0.15	-0.21	13.06	110.60	0	0	Time
8/29/2018	18:00:00	9.29	9.59	9.46	-0.26	-0.17	-0.21	13.10	108.46	0	0	Time
8/29/2018	18:15:00	9.28	9.52	9.40	-0.25	-0.17	-0.21	13.13	106.44	0	0	Time
8/29/2018	18:30:00	9.22	9.54	9.39	-0.26	-0.15	-0.20	13.17	104.72	0	0	Time
8/29/2018	18:45:00	9.15	9.59	9.36	-0.25	-0.15	-0.20	13.20	102.95	0	0	Time
8/29/2018	19:00:00	9.28	9.62	9.43	-0.24	-0.15	-0.20	13.22	101.43	0	0	Time
8/29/2018	19:15:00	9.22	9.54	9.40	-0.25	-0.15	-0.20	13.25	99.97	0	0	Time
8/29/2018	19:30:00	9.27	9.51	9.40	-0.25	-0.13	-0.19	13.27	98.71	0	0	Time
8/29/2018	19:45:00	9.41	9.78	9.53	-0.26	-0.14	-0.19	13.30	97.55	0	0	Time
8/29/2018	20:00:00	9.22	9.65	9.51	-0.25	-0.15	-0.19	13.31	96.46	0	0	Time
8/29/2018	20:15:00	9.54	9.83	9.70	-0.24	-0.15	-0.18	13.33	95.39	0	0	Time

* - Records have been modified
9/13/2018 10:39:34 PM

Audit Trail Report (Without Summary)

Report Name: MasterLink32 Audit Trail Report (Without Summary)

Report Date: 9/13/2018

Report Selections: 1 site, Last 150 Days

Site Name: Riverina Telemeter

Site Id: 13245136-13245136

Site Location: Andover

Date	Time	P1 Int Low	P1 Int High	P1 Int Average	P2 Int Low	P2 Int High	P2 Int Average	P3 Int Average	Case Temperature	Dig Inp 1 Alarm	---	Log Trigger
		in WC	in WC	in WC	PSIG	PSIG	PSIG	Volts	F	----	----	
8/29/2018	20:30:00	9.52	9.95	9.73	-0.25	-0.14	-0.19	13.36	94.30	0	0	Time
8/29/2018	20:45:00	9.60	10.01	9.78	-0.25	-0.15	-0.18	13.38	93.33	0	0	Time
8/29/2018	21:00:00	9.73	10.08	9.91	-0.24	-0.14	-0.18	13.39	92.62	0	0	Time
8/29/2018	21:15:00	9.84	10.14	10.00	-0.23	-0.14	-0.18	13.39	91.99	0	0	Time
8/29/2018	21:30:00	9.82	10.15	10.00	-0.24	-0.14	-0.18	13.42	91.39	0	0	Time
8/29/2018	21:45:00	9.95	10.23	10.10	-0.24	-0.14	-0.18	13.42	90.77	0	0	Time
8/29/2018	22:00:00	10.00	10.40	10.19	-0.24	-0.14	-0.18	13.42	90.28	0	0	Time
8/29/2018	22:15:00	9.76	10.36	10.11	-0.25	-0.14	-0.18	13.44	89.75	0	0	Time
8/29/2018	22:30:00	10.06	10.40	10.27	-0.26	-0.14	-0.18	13.44	89.24	0	0	Time
8/29/2018	22:45:00	10.13	10.54	10.29	-0.24	-0.14	-0.18	13.45	88.77	0	0	Time
8/29/2018	23:00:00	10.08	10.57	10.35	-0.23	-0.14	-0.17	13.47	88.34	0	0	Time
8/29/2018	23:15:00	10.00	10.50	10.33	-0.26	-0.13	-0.18	13.47	87.92	0	0	Time
8/29/2018	23:30:00	10.25	10.52	10.38	-0.25	-0.13	-0.18	13.47	87.34	0	0	Time
8/29/2018	23:45:00	10.22	10.63	10.44	-0.25	-0.12	-0.17	13.48	86.70	0	0	Time
8/30/2018	00:00:00	10.29	10.52	10.42	-0.26	-0.13	-0.17	13.50	86.13	0	0	Time
8/30/2018	00:15:00	10.21	10.73	10.46	-0.25	-0.13	-0.17	13.51	85.54	0	0	Time
8/30/2018	00:30:00	10.16	10.51	10.31	-0.24	-0.12	-0.18	13.54	84.97	0	0	Time
8/30/2018	00:45:00	10.00	10.61	10.42	-0.24	-0.14	-0.17	13.54	84.59	0	0	Time
8/30/2018	01:00:00	10.46	10.68	10.57	-0.22	-0.14	-0.17	13.53	84.20	0	0	Time
8/30/2018	01:15:00	10.30	10.66	10.50	-0.23	-0.14	-0.17	13.53	83.71	0	0	Time
8/30/2018	01:30:00	10.23	10.69	10.47	-0.22	-0.14	-0.17	13.56	83.39	0	0	Time
8/30/2018	01:45:00	10.42	10.69	10.58	-0.22	-0.14	-0.17	13.56	83.02	0	0	Time

* - Records have been modified
9/13/2018 10:39:34 PM

Audit Trail Report (Without Summary)

Report Name: MasterLink32 Audit Trail Report (Without Summary)

Report Date: 9/13/2018

Report Selections: 1 site, Last 150 Days

Site Name: Riverina Telemeter

Site Id: 13245136-13245136

Site Location: Andover

Date	Time	P1 Int Low	P1 Int High	P1 Int Average	P2 Int Low	P2 Int High	P2 Int Average	P3 Int Average	Case Temperature	Dig Inp 1 Alarm	---	Log Trigger
		in WC	in WC	in WC	PSIG	PSIG	PSIG	Volts	F	----	----	
8/30/2018	02:00:00	10.39	10.63	10.46	-0.22	-0.14	-0.17	13.56	82.67	0	0	Time
8/30/2018	02:15:00	10.19	10.64	10.42	-0.22	-0.14	-0.17	13.56	82.29	0	0	Time
8/30/2018	02:30:00	10.23	10.65	10.47	-0.21	-0.14	-0.17	13.56	81.90	0	0	Time
8/30/2018	02:45:00	10.24	10.60	10.44	-0.21	-0.13	-0.17	13.58	81.52	0	0	Time
8/30/2018	03:00:00	10.16	10.48	10.31	-0.21	-0.14	-0.17	13.59	81.15	0	0	Time
8/30/2018	03:15:00	9.45	10.41	10.17	-0.22	-0.14	-0.17	13.59	80.79	0	0	Time
8/30/2018	03:30:00	9.48	10.55	10.28	-0.21	-0.14	-0.17	13.59	80.38	0	0	Time
8/30/2018	03:45:00	10.01	10.41	10.20	-0.20	-0.14	-0.16	13.59	80.04	0	0	Time
8/30/2018	04:00:00	9.89	10.15	9.98	-0.21	-0.14	-0.16	13.61	79.71	0	0	Time
8/30/2018	04:15:00	9.80	10.16	9.98	-0.22	-0.14	-0.17	13.63	79.49	0	0	Time
8/30/2018	04:30:00	9.57	9.98	9.81	-0.21	-0.14	-0.16	13.63	79.18	0	0	Time
8/30/2018	04:45:00	9.78	10.06	9.89	-0.20	-0.14	-0.17	13.63	78.93	0	0	Time
8/30/2018	05:00:00	9.41	9.79	9.63	-0.20	-0.14	-0.17	13.63	78.74	0	0	Time
8/30/2018	05:15:00	9.42	9.78	9.62	-0.20	-0.14	-0.16	13.65	78.62	0	0	Time
8/30/2018	05:30:00	9.34	9.55	9.46	-0.20	-0.14	-0.17	13.66	78.56	0	0	Time
8/30/2018	05:45:00	9.30	9.58	9.45	-0.20	-0.14	-0.16	13.66	78.57	0	0	Time
8/30/2018	06:00:00	9.31	9.72	9.52	-0.20	-0.14	-0.16	13.66	78.62	0	0	Time
8/30/2018	06:15:00	9.17	9.67	9.47	-0.20	-0.14	-0.16	13.66	78.74	0	0	Time
8/30/2018	06:30:00	9.14	9.65	9.42	-0.20	-0.14	-0.16	13.66	78.91	0	0	Time
8/30/2018	06:45:00	9.47	9.90	9.69	-0.20	-0.13	-0.16	13.64	79.26	0	0	Time
8/30/2018	07:00:00	9.37	9.74	9.55	-0.21	-0.14	-0.17	13.63	79.49	0	0	Time
8/30/2018	07:15:00	9.29	9.81	9.56	-0.21	-0.14	-0.17	13.63	79.85	0	0	Time

* - Records have been modified
9/13/2018 10:39:34 PM

Audit Trail Report (Without Summary)

Report Name: MasterLink32 Audit Trail Report (Without Summary)

Report Date: 9/13/2018

Report Selections: 1 site, Last 150 Days

Site Name: Riverina Telemeter

Site Id: 13245136-13245136

Site Location: Andover

Date	Time	P1 Int Low	P1 Int High	P1 Int Average	P2 Int Low	P2 Int High	P2 Int Average	P3 Int Average	Case Temperature	Dig Inp 1 Alarm	---	Log Trigger
		in WC	in WC	in WC	PSIG	PSIG	PSIG	Volts	F	----	----	
8/30/2018	07:30:00	9.41	9.93	9.66	-0.20	-0.14	-0.17	13.63	80.40	0	0	Time
8/30/2018	07:45:00	9.52	9.89	9.75	-0.20	-0.14	-0.17	13.60	80.98	0	0	Time
8/30/2018	08:00:00	9.48	9.96	9.71	-0.21	-0.14	-0.17	13.59	81.67	0	0	Time
8/30/2018	08:15:00	9.51	9.97	9.75	-0.22	-0.13	-0.17	13.59	82.45	0	0	Time
8/30/2018	08:30:00	9.39	9.98	9.65	-0.22	-0.13	-0.17	13.58	83.23	0	0	Time
8/30/2018	08:45:00	9.54	9.98	9.71	-0.23	-0.13	-0.17	13.56	84.18	0	0	Time
8/30/2018	09:00:00	9.47	9.97	9.76	-0.23	-0.14	-0.17	13.56	84.99	0	0	Time
8/30/2018	09:15:00	9.45	9.88	9.70	-0.25	-0.14	-0.18	13.54	86.15	0	0	Time
8/30/2018	09:30:00	9.43	9.87	9.66	-0.23	-0.14	-0.17	13.53	87.20	0	0	Time
8/30/2018	09:45:00	9.34	9.80	9.61	-0.25	-0.14	-0.17	13.50	87.99	0	0	Time
8/30/2018	10:00:00	9.42	9.70	9.55	-0.25	-0.14	-0.18	13.49	88.51	0	0	Time
8/30/2018	10:15:00	9.37	9.77	9.57	-0.24	-0.14	-0.18	13.47	88.54	0	0	Time
8/30/2018	10:30:00	9.17	9.62	9.43	-0.23	-0.14	-0.18	13.47	88.73	0	0	Time
8/30/2018	10:45:00	9.33	9.73	9.57	-0.25	-0.14	-0.18	13.47	89.33	0	0	Time
8/30/2018	11:00:00	9.27	9.80	9.50	-0.26	-0.11	-0.18	13.46	90.68	0	0	Time
8/30/2018	11:15:00	9.27	9.71	9.49	-0.26	-0.14	-0.18	13.44	91.96	0	0	Time
8/30/2018	11:30:00	9.42	9.81	9.64	-0.25	-0.14	-0.18	13.42	92.55	0	0	Time
8/30/2018	11:45:00	9.32	9.77	9.56	-0.26	-0.14	-0.18	13.42	93.39	0	0	Time
8/30/2018	12:00:00	9.44	9.88	9.62	-0.24	-0.14	-0.19	13.39	94.74	0	0	Time
8/30/2018	12:15:00	9.42	9.92	9.64	-0.23	-0.15	-0.19	13.37	96.48	0	0	Time
8/30/2018	12:30:00	9.49	9.92	9.71	-0.25	-0.14	-0.19	13.34	98.25	0	0	Time
8/30/2018	12:45:00	9.42	9.87	9.71	-0.24	-0.15	-0.20	13.31	99.83	0	0	Time

* - Records have been modified
9/13/2018 10:39:34 PM

Audit Trail Report (Without Summary)

Report Name: MasterLink32 Audit Trail Report (Without Summary)

Report Date: 9/13/2018

Report Selections: 1 site, Last 150 Days

Site Name: Riverina Telemeter

Site Id: 13245136-13245136

Site Location: Andover

Date	Time	P1 Int Low	P1 Int High	P1 Int Average	P2 Int Low	P2 Int High	P2 Int Average	P3 Int Average	Case Temperature	Dig Inp 1 Alarm	---	Log Trigger
		in WC	in WC	in WC	PSIG	PSIG	PSIG	Volts	F	----	----	
8/30/2018	13:00:00	9.42	9.92	9.72	-0.24	-0.15	-0.20	13.30	100.75	0	0	Time
8/30/2018	13:15:00	9.51	9.96	9.77	-0.23	-0.15	-0.20	13.27	101.21	0	0	Time
8/30/2018	13:30:00	9.41	9.91	9.65	-0.25	-0.15	-0.20	13.27	102.15	0	0	Time
8/30/2018	13:45:00	9.60	9.95	9.77	-0.24	-0.14	-0.20	13.25	103.03	0	0	Time
8/30/2018	14:00:00	9.11	10.03	9.66	-0.25	-0.15	-0.20	13.24	104.26	0	0	Time
8/30/2018	14:15:00	9.45	9.87	9.69	-0.26	-0.16	-0.20	13.21	105.93	0	0	Time
8/30/2018	14:30:00	9.47	9.81	9.67	-0.25	-0.15	-0.21	13.20	106.44	0	0	Time
8/30/2018	14:45:00	9.50	9.87	9.78	-0.25	-0.15	-0.20	13.19	105.70	0	0	Time
8/30/2018	15:00:00	9.54	9.87	9.72	-0.25	-0.16	-0.20	13.21	104.25	0	0	Time
8/30/2018	15:15:00	9.57	9.87	9.72	-0.24	-0.15	-0.20	13.22	102.77	0	0	Time
8/30/2018	15:30:00	9.56	9.89	9.74	-0.23	-0.15	-0.20	13.24	101.41	0	0	Time
8/30/2018	15:45:00	9.43	9.90	9.66	-0.23	-0.15	-0.19	13.26	101.57	0	0	Time
8/30/2018	16:00:00	9.41	9.84	9.61	-0.23	-0.15	-0.20	13.25	102.74	0	0	Time
8/30/2018	16:15:00	9.46	9.76	9.59	-0.26	-0.15	-0.20	13.23	104.22	0	0	Time
8/30/2018	16:30:00	9.36	9.75	9.55	-0.24	-0.16	-0.20	13.21	105.23	0	0	Time
8/30/2018	16:45:00	9.38	9.69	9.54	-0.28	-0.15	-0.20	13.21	105.89	0	0	Time
8/30/2018	17:00:00	9.18	9.51	9.37	-0.25	-0.15	-0.20	13.21	106.19	0	0	Time
8/30/2018	17:15:00	9.21	9.65	9.38	-0.25	-0.15	-0.20	13.19	105.92	0	0	Time
8/30/2018	17:30:00	9.30	9.61	9.44	-0.26	-0.16	-0.20	13.21	104.72	0	0	Time
8/30/2018	17:45:00	9.25	9.63	9.45	-0.25	-0.16	-0.20	13.21	102.61	0	0	Time
8/30/2018	18:00:00	9.23	9.51	9.35	-0.26	-0.15	-0.20	13.25	100.06	0	0	Time
8/30/2018	18:15:00	9.19	9.47	9.29	-0.25	-0.15	-0.19	13.28	97.82	0	0	Time

* - Records have been modified
9/13/2018 10:39:34 PM

Audit Trail Report (Without Summary)

Report Name: MasterLink32 Audit Trail Report (Without Summary)

Report Date: 9/13/2018

Report Selections: 1 site, Last 150 Days

Site Name: Riverina Telemeter

Site Id: 13245136-13245136

Site Location: Andover

Date	Time	P1 Int Low	P1 Int High	P1 Int Average	P2 Int Low	P2 Int High	P2 Int Average	P3 Int Average	Case Temperature	Dig Inp 1 Alarm	---	Log Trigger
		in WC	in WC	in WC	PSIG	PSIG	PSIG	Volts	F	----	----	
8/30/2018	18:30:00	9.17	9.52	9.35	-0.25	-0.15	-0.19	13.31	95.82	0	0	Time
8/30/2018	18:45:00	9.27	9.56	9.42	-0.23	-0.14	-0.19	13.35	94.13	0	0	Time
8/30/2018	19:00:00	9.26	9.57	9.44	-0.23	-0.14	-0.18	13.37	92.62	0	0	Time
8/30/2018	19:15:00	9.34	9.54	9.47	-0.24	-0.14	-0.18	13.39	91.22	0	0	Time
8/30/2018	19:30:00	9.27	9.68	9.55	-0.24	-0.13	-0.18	13.41	89.99	0	0	Time
8/30/2018	19:45:00	9.37	9.81	9.62	-0.26	-0.13	-0.18	13.43	88.93	0	0	Time
8/30/2018	20:00:00	9.47	9.75	9.65	-0.26	-0.13	-0.18	13.46	87.72	0	0	Time
8/30/2018	20:15:00	9.62	9.87	9.74	-0.24	-0.12	-0.18	13.47	86.75	0	0	Time
8/30/2018	20:30:00	9.64	9.96	9.78	-0.23	-0.13	-0.17	13.49	85.82	0	0	Time
8/30/2018	20:45:00	9.60	9.97	9.81	-0.23	-0.14	-0.17	13.50	84.98	0	0	Time
8/30/2018	21:00:00	9.77	10.05	9.95	-0.23	-0.14	-0.17	13.53	84.23	0	0	Time
8/30/2018	21:15:00	9.77	10.17	9.99	-0.22	-0.14	-0.17	13.53	83.51	0	0	Time
8/30/2018	21:30:00	9.74	10.23	9.97	-0.23	-0.14	-0.17	13.55	82.85	0	0	Time
8/30/2018	21:45:00	9.83	10.23	10.10	-0.23	-0.13	-0.17	13.56	82.11	0	0	Time
8/30/2018	22:00:00	9.76	10.40	10.07	-0.20	-0.14	-0.17	13.56	81.54	0	0	Time
8/30/2018	22:15:00	10.16	10.44	10.33	-0.21	-0.14	-0.17	13.58	80.96	0	0	Time
8/30/2018	22:30:00	9.85	10.29	10.10	-0.21	-0.14	-0.16	13.59	80.24	0	0	Time
8/30/2018	22:45:00	10.05	10.38	10.21	-0.21	-0.14	-0.17	13.59	79.65	0	0	Time
8/30/2018	23:00:00	9.98	10.50	10.28	-0.20	-0.14	-0.16	13.62	78.92	0	0	Time
8/30/2018	23:15:00	10.02	10.39	10.25	-0.20	-0.14	-0.16	13.63	78.37	0	0	Time
8/30/2018	23:30:00	10.15	10.52	10.36	-0.20	-0.14	-0.16	13.65	77.67	0	0	Time
8/30/2018	23:45:00	10.31	10.57	10.41	-0.20	-0.14	-0.16	13.66	77.19	0	0	Time

* - Records have been modified
9/13/2018 10:39:34 PM

Audit Trail Report (Without Summary)

Report Name: MasterLink32 Audit Trail Report (Without Summary)

Report Date: 9/13/2018

Report Selections: 1 site, Last 150 Days

Site Name: Riverina Telemeter

Site Id: 13245136-13245136

Site Location: Andover

Date	Time	P1 Int Low	P1 Int High	P1 Int Average	P2 Int Low	P2 Int High	P2 Int Average	P3 Int Average	Case Temperature	Dig Inp 1 Alarm	---	Log Trigger
		in WC	in WC	in WC	PSIG	PSIG	PSIG	Volts	F	----	----	
8/31/2018	00:00:00	10.20	10.59	10.38	-0.20	-0.14	-0.16	13.66	76.73	0	0	Time
8/31/2018	00:15:00	10.04	10.53	10.37	-0.20	-0.13	-0.16	13.68	76.21	0	0	Time
8/31/2018	00:30:00	9.65	10.42	10.21	-0.20	-0.13	-0.16	13.69	75.82	0	0	Time
8/31/2018	00:45:00	9.61	10.61	10.36	-0.20	-0.13	-0.16	13.69	75.46	0	0	Time
8/31/2018	01:00:00	10.35	10.64	10.49	-0.21	-0.13	-0.16	13.69	75.12	0	0	Time
8/31/2018	01:15:00	10.22	10.64	10.50	-0.20	-0.13	-0.16	13.69	74.75	0	0	Time
8/31/2018	01:30:00	10.18	10.51	10.34	-0.19	-0.13	-0.16	13.71	74.40	0	0	Time
8/31/2018	01:45:00	10.22	10.63	10.44	-0.20	-0.14	-0.15	13.72	74.02	0	0	Time
8/31/2018	02:00:00	10.24	10.63	10.47	-0.21	-0.13	-0.16	13.72	73.69	0	0	Time
8/31/2018	02:15:00	10.07	10.51	10.23	-0.21	-0.13	-0.16	13.72	73.33	0	0	Time
8/31/2018	02:30:00	10.10	10.55	10.34	-0.21	-0.12	-0.16	13.72	72.97	0	0	Time
8/31/2018	02:45:00	10.24	10.44	10.35	-0.20	-0.12	-0.16	13.74	72.75	0	0	Time
8/31/2018	03:00:00	10.21	10.49	10.36	-0.21	-0.12	-0.16	13.75	72.44	0	0	Time
8/31/2018	03:15:00	10.08	10.51	10.30	-0.20	-0.12	-0.16	13.75	72.08	0	0	Time
8/31/2018	03:30:00	10.04	10.33	10.19	-0.22	-0.12	-0.16	13.75	71.76	0	0	Time
8/31/2018	03:45:00	9.92	10.37	10.17	-0.21	-0.11	-0.15	13.75	71.56	0	0	Time
8/31/2018	04:00:00	9.88	10.25	10.05	-0.22	-0.10	-0.15	13.75	71.22	0	0	Time
8/31/2018	04:15:00	9.81	10.17	9.96	-0.23	-0.12	-0.16	13.76	71.02	0	0	Time
8/31/2018	04:30:00	9.69	10.02	9.84	-0.22	-0.12	-0.15	13.78	70.76	0	0	Time
8/31/2018	04:45:00	9.69	10.13	9.84	-0.22	-0.12	-0.16	13.78	70.53	0	0	Time
8/31/2018	05:00:00	9.49	9.85	9.66	-0.22	-0.09	-0.15	13.78	70.35	0	0	Time
8/31/2018	05:15:00	9.48	9.98	9.76	-0.21	-0.09	-0.15	13.78	70.08	0	0	Time

* - Records have been modified
9/13/2018 10:39:34 PM

Audit Trail Report (Without Summary)

Report Name: MasterLink32 Audit Trail Report (Without Summary)

Report Date: 9/13/2018

Report Selections: 1 site, Last 150 Days

Site Name: Riverina Telemeter

Site Id: 13245136-13245136

Site Location: Andover

Date	Time	P1 Int Low	P1 Int High	P1 Int Average	P2 Int Low	P2 Int High	P2 Int Average	P3 Int Average	Case Temperature	Dig Inp 1 Alarm	---	Log Trigger
		in WC	in WC	in WC	PSIG	PSIG	PSIG	Volts	F	----	----	
8/31/2018	05:30:00	9.45	9.83	9.61	-0.22	-0.11	-0.15	13.78	69.78	0	0	Time
8/31/2018	05:45:00	9.41	9.75	9.61	-0.22	-0.08	-0.15	13.81	69.66	0	0	Time
8/31/2018	06:00:00	9.32	9.78	9.55	-0.23	-0.11	-0.16	13.81	69.49	0	0	Time
8/31/2018	06:15:00	9.18	9.65	9.45	-0.23	-0.08	-0.15	13.81	69.31	0	0	Time
8/31/2018	06:30:00	9.30	9.68	9.50	-0.21	-0.09	-0.15	13.81	69.31	0	0	Time
8/31/2018	06:45:00	9.15	9.65	9.43	-0.23	-0.09	-0.15	13.81	69.31	0	0	Time
8/31/2018	07:00:00	9.10	9.67	9.43	-0.22	-0.11	-0.15	13.81	69.49	0	0	Time
8/31/2018	07:15:00	9.30	9.76	9.53	-0.20	-0.12	-0.15	13.81	69.82	0	0	Time
8/31/2018	07:30:00	9.17	9.68	9.40	-0.19	-0.12	-0.15	13.81	70.18	0	0	Time
8/31/2018	07:45:00	9.25	9.82	9.58	-0.20	-0.13	-0.15	13.79	70.68	0	0	Time
8/31/2018	08:00:00	9.33	9.77	9.55	-0.21	-0.13	-0.16	13.78	71.14	0	0	Time
8/31/2018	08:15:00	9.26	9.73	9.55	-0.19	-0.14	-0.16	13.78	71.57	0	0	Time
8/31/2018	08:30:00	9.17	9.81	9.57	-0.18	-0.14	-0.16	13.76	72.27	0	0	Time
8/31/2018	08:45:00	9.31	9.83	9.58	-0.20	-0.14	-0.16	13.75	73.27	0	0	Time
8/31/2018	09:00:00	9.41	9.73	9.55	-0.19	-0.14	-0.16	13.74	74.40	0	0	Time
8/31/2018	09:15:00	9.25	9.71	9.52	-0.19	-0.14	-0.16	13.72	75.46	0	0	Time
8/31/2018	09:30:00	9.08	9.78	9.44	-0.19	-0.14	-0.16	13.71	76.37	0	0	Time
8/31/2018	09:45:00	9.24	9.56	9.44	-0.19	-0.14	-0.16	13.69	77.12	0	0	Time
8/31/2018	10:00:00	9.31	9.71	9.55	-0.22	-0.14	-0.17	13.69	77.73	0	0	Time
8/31/2018	10:15:00	9.27	9.67	9.51	-0.20	-0.14	-0.16	13.66	78.16	0	0	Time
8/31/2018	10:30:00	9.26	9.74	9.48	-0.20	-0.14	-0.17	13.66	78.39	0	0	Time
8/31/2018	10:45:00	9.10	9.70	9.47	-0.20	-0.14	-0.17	13.66	78.92	0	0	Time

* - Records have been modified
9/13/2018 10:39:34 PM

Audit Trail Report (Without Summary)

Report Name: MasterLink32 Audit Trail Report (Without Summary)

Report Date: 9/13/2018

Report Selections: 1 site, Last 150 Days

Site Name: Riverina Telemeter

Site Id: 13245136-13245136

Site Location: Andover

Date	Time	P1 Int Low	P1 Int High	P1 Int Average	P2 Int Low	P2 Int High	P2 Int Average	P3 Int Average	Case Temperature	Dig Inp 1 Alarm	---	Log Trigger
		in WC	in WC	in WC	PSIG	PSIG	PSIG	Volts	F	----	----	
8/31/2018	11:00:00	9.33	9.78	9.58	-0.21	-0.14	-0.16	13.65	80.04	0	0	Time
8/31/2018	11:15:00	9.24	9.80	9.52	-0.21	-0.14	-0.17	13.61	81.55	0	0	Time
8/31/2018	11:30:00	9.28	9.69	9.47	-0.22	-0.14	-0.17	13.59	82.94	0	0	Time
8/31/2018	11:45:00	9.34	9.82	9.59	-0.22	-0.14	-0.17	13.56	84.40	0	0	Time
8/31/2018	12:00:00	9.34	9.76	9.57	-0.26	-0.14	-0.18	13.54	86.12	0	0	Time
8/31/2018	12:15:00	9.31	9.86	9.64	-0.25	-0.13	-0.18	13.52	87.79	0	0	Time
8/31/2018	12:30:00	9.34	9.78	9.55	-0.26	-0.14	-0.18	13.48	89.29	0	0	Time
8/31/2018	12:45:00	9.33	9.84	9.61	-0.26	-0.11	-0.18	13.46	90.77	0	0	Time
8/31/2018	13:00:00	9.25	9.91	9.67	-0.25	-0.14	-0.18	13.43	92.43	0	0	Time
8/31/2018	13:15:00	9.59	9.85	9.71	-0.24	-0.14	-0.19	13.41	94.30	0	0	Time
8/31/2018	13:30:00	9.45	9.87	9.61	-0.24	-0.15	-0.19	13.38	95.85	0	0	Time
8/31/2018	13:45:00	9.42	9.82	9.61	-0.23	-0.15	-0.19	13.35	97.54	0	0	Time
8/31/2018	14:00:00	9.37	9.80	9.62	-0.24	-0.15	-0.19	13.33	98.71	0	0	Time
8/31/2018	14:15:00	9.68	9.89	9.81	-0.24	-0.15	-0.19	13.30	99.80	0	0	Time
8/31/2018	14:30:00	9.67	9.94	9.81	-0.23	-0.15	-0.20	13.29	100.77	0	0	Time
8/31/2018	14:45:00	9.57	9.85	9.71	-0.24	-0.15	-0.20	13.27	101.44	0	0	Time
8/31/2018	15:00:00	9.42	9.78	9.64	-0.24	-0.15	-0.20	13.27	100.93	0	0	Time
8/31/2018	15:15:00	9.38	9.72	9.58	-0.24	-0.15	-0.19	13.28	99.35	0	0	Time
8/31/2018	15:30:00	9.41	9.77	9.63	-0.24	-0.15	-0.19	13.30	97.10	0	0	Time
8/31/2018	15:45:00	9.37	9.78	9.52	-0.26	-0.13	-0.19	13.34	94.92	0	0	Time
8/31/2018	16:00:00	9.39	9.72	9.52	-0.23	-0.14	-0.19	13.37	93.06	0	0	Time
8/31/2018	16:15:00	9.26	9.73	9.50	-0.26	-0.14	-0.18	13.39	91.60	0	0	Time

* - Records have been modified
9/13/2018 10:39:34 PM

Audit Trail Report (Without Summary)

Report Name: MasterLink32 Audit Trail Report (Without Summary)

Report Date: 9/13/2018

Report Selections: 1 site, Last 150 Days

Site Name: Riverina Telemeter

Site Id: 13245136-13245136

Site Location: Andover

Date	Time	P1 Int Low	P1 Int High	P1 Int Average	P2 Int Low	P2 Int High	P2 Int Average	P3 Int Average	Case Temperature	Dig Inp 1 Alarm	---	Log Trigger
		in WC	in WC	in WC	PSIG	PSIG	PSIG	Volts	F	----	----	
8/31/2018	16:30:00	9.36	9.79	9.57	-0.25	-0.14	-0.18	13.42	90.33	0	0	Time
8/31/2018	16:45:00	9.29	9.58	9.40	-0.25	-0.14	-0.18	13.43	89.34	0	0	Time
8/31/2018	17:00:00	9.29	9.61	9.46	-0.25	-0.14	-0.18	13.45	88.53	0	0	Time
8/31/2018	17:15:00	9.19	9.53	9.34	-0.24	-0.14	-0.18	13.47	87.77	0	0	Time
8/31/2018	17:30:00	9.21	9.62	9.46	-0.24	-0.12	-0.18	13.47	86.52	0	0	Time
8/31/2018	17:45:00	9.38	9.68	9.53	-0.24	-0.12	-0.17	13.50	85.15	0	0	Time
8/31/2018	18:00:00	9.30	9.69	9.49	-0.24	-0.14	-0.17	13.53	83.72	0	0	Time
8/31/2018	18:15:00	9.14	9.42	9.30	-0.22	-0.14	-0.17	13.54	82.29	0	0	Time
8/31/2018	18:30:00	9.19	9.64	9.41	-0.23	-0.14	-0.17	13.56	80.81	0	0	Time
8/31/2018	18:45:00	9.30	9.68	9.45	-0.21	-0.14	-0.17	13.59	79.48	0	0	Time
8/31/2018	19:00:00	9.33	9.62	9.46	-0.20	-0.14	-0.16	13.61	78.21	0	0	Time
8/31/2018	19:15:00	9.39	9.67	9.51	-0.21	-0.14	-0.16	13.64	76.92	0	0	Time
8/31/2018	19:30:00	9.29	9.57	9.44	-0.21	-0.13	-0.16	13.66	75.84	0	0	Time
8/31/2018	19:45:00	9.26	9.65	9.48	-0.22	-0.13	-0.16	13.69	74.76	0	0	Time
8/31/2018	20:00:00	9.49	9.86	9.70	-0.22	-0.11	-0.15	13.69	73.69	0	0	Time
8/31/2018	20:15:00	9.44	9.80	9.63	-0.23	-0.09	-0.15	13.72	72.70	0	0	Time
8/31/2018	20:30:00	9.52	9.87	9.71	-0.21	-0.10	-0.15	13.72	71.91	0	0	Time
8/31/2018	20:45:00	9.56	9.81	9.70	-0.21	-0.11	-0.15	13.75	71.00	0	0	Time
8/31/2018	21:00:00	9.14	10.01	9.72	-0.20	-0.13	-0.15	13.75	70.35	0	0	Time
8/31/2018	21:15:00	9.64	9.99	9.81	-0.20	-0.13	-0.15	13.78	69.56	0	0	Time
8/31/2018	21:30:00	9.66	10.07	9.86	-0.19	-0.12	-0.15	13.79	68.86	0	0	Time
8/31/2018	21:45:00	9.86	10.22	10.03	-0.18	-0.13	-0.15	13.80	68.23	0	0	Time

* - Records have been modified
9/13/2018 10:39:34 PM

Audit Trail Report (Without Summary)

Report Name: MasterLink32 Audit Trail Report (Without Summary)

Report Date: 9/13/2018

Report Selections: 1 site, Last 150 Days

Site Name: Riverina Telemeter

Site Id: 13245136-13245136

Site Location: Andover

Date	Time	P1 Int Low	P1 Int High	P1 Int Average	P2 Int Low	P2 Int High	P2 Int Average	P3 Int Average	Case Temperature	Dig Inp 1 Alarm	---	Log Trigger
		in WC	in WC	in WC	PSIG	PSIG	PSIG	Volts	F	----	----	
8/31/2018	22:00:00	9.92	10.24	10.04	-0.19	-0.13	-0.15	13.81	67.58	0	0	Time
8/31/2018	22:15:00	9.89	10.32	10.06	-0.18	-0.13	-0.15	13.83	66.91	0	0	Time
8/31/2018	22:30:00	10.00	10.40	10.16	-0.18	-0.13	-0.15	13.84	66.33	0	0	Time
8/31/2018	22:45:00	9.85	10.37	10.09	-0.18	-0.14	-0.15	13.84	65.73	0	0	Time
8/31/2018	23:00:00	9.94	10.34	10.16	-0.18	-0.13	-0.15	13.85	65.22	0	0	Time
8/31/2018	23:15:00	9.98	10.34	10.21	-0.18	-0.13	-0.15	13.87	64.71	0	0	Time
8/31/2018	23:30:00	10.06	10.43	10.25	-0.18	-0.13	-0.15	13.86	64.21	0	0	Time
8/31/2018	23:45:00	10.04	10.38	10.25	-0.18	-0.13	-0.15	13.87	63.79	0	0	Time
9/1/2018	00:00:00	10.25	10.51	10.41	-0.17	-0.13	-0.15	13.89	63.51	0	0	Time
9/1/2018	00:15:00	10.11	10.44	10.30	-0.17	-0.13	-0.15	13.89	63.18	0	0	Time
9/1/2018	00:30:00	10.10	10.44	10.26	-0.17	-0.14	-0.15	13.89	62.98	0	0	Time
9/1/2018	00:45:00	10.24	10.61	10.39	-0.18	-0.13	-0.15	13.89	62.86	0	0	Time
9/1/2018	01:00:00	10.36	10.53	10.45	-0.18	-0.13	-0.15	13.89	62.67	0	0	Time
9/1/2018	01:15:00	10.02	10.61	10.37	-0.18	-0.13	-0.14	13.89	62.65	0	0	Time
9/1/2018	01:30:00	10.28	10.57	10.45	-0.18	-0.13	-0.15	13.89	62.51	0	0	Time
9/1/2018	01:45:00	10.22	10.57	10.37	-0.17	-0.12	-0.15	13.89	62.46	0	0	Time
9/1/2018	02:00:00	10.08	10.57	10.37	-0.17	-0.13	-0.15	13.89	62.42	0	0	Time
9/1/2018	02:15:00	10.25	10.68	10.47	-0.18	-0.13	-0.15	13.90	62.47	0	0	Time
9/1/2018	02:30:00	10.12	10.50	10.30	-0.18	-0.13	-0.15	13.91	62.51	0	0	Time
9/1/2018	02:45:00	10.19	10.47	10.36	-0.18	-0.13	-0.15	13.89	62.69	0	0	Time
9/1/2018	03:00:00	10.32	10.64	10.47	-0.17	-0.13	-0.15	13.89	62.80	0	0	Time
9/1/2018	03:15:00	10.08	10.53	10.24	-0.17	-0.13	-0.15	13.89	62.90	0	0	Time

* - Records have been modified
9/13/2018 10:39:34 PM

Audit Trail Report (Without Summary)

Report Name: MasterLink32 Audit Trail Report (Without Summary)

Report Date: 9/13/2018

Report Selections: 1 site, Last 150 Days

Site Name: Riverina Telemeter

Site Id: 13245136-13245136

Site Location: Andover

Date	Time	P1 Int Low	P1 Int High	P1 Int Average	P2 Int Low	P2 Int High	P2 Int Average	P3 Int Average	Case Temperature	Dig Inp 1 Alarm	---	Log Trigger
		in WC	in WC	in WC	PSIG	PSIG	PSIG	Volts	F	----	----	
9/1/2018	03:30:00	10.12	10.52	10.36	-0.18	-0.11	-0.15	13.89	63.02	0	0	Time
9/1/2018	03:45:00	10.12	10.61	10.32	-0.19	-0.13	-0.15	13.89	63.19	0	0	Time
9/1/2018	04:00:00	9.96	10.44	10.21	-0.17	-0.12	-0.15	13.89	63.17	0	0	Time
9/1/2018	04:15:00	9.83	10.32	10.10	-0.17	-0.13	-0.15	13.89	63.14	0	0	Time
9/1/2018	04:30:00	9.80	10.33	10.18	-0.18	-0.13	-0.15	13.89	63.15	0	0	Time
9/1/2018	04:45:00	9.79	10.40	10.16	-0.18	-0.13	-0.15	13.89	63.05	0	0	Time
9/1/2018	05:00:00	9.74	10.12	9.89	-0.18	-0.13	-0.15	13.89	63.00	0	0	Time
9/1/2018	05:15:00	9.67	10.13	9.83	-0.18	-0.13	-0.15	13.89	63.02	0	0	Time
9/1/2018	05:30:00	9.55	9.96	9.79	-0.17	-0.13	-0.15	13.89	63.02	0	0	Time
9/1/2018	05:45:00	9.51	10.00	9.79	-0.18	-0.12	-0.15	13.89	63.07	0	0	Time
9/1/2018	06:00:00	9.59	9.93	9.77	-0.18	-0.14	-0.15	13.89	63.21	0	0	Time
9/1/2018	06:15:00	9.51	9.87	9.69	-0.18	-0.12	-0.15	13.90	63.40	0	0	Time
9/1/2018	06:30:00	9.43	9.84	9.62	-0.18	-0.12	-0.15	13.89	63.51	0	0	Time
9/1/2018	06:45:00	9.47	9.75	9.60	-0.20	-0.12	-0.15	13.89	63.85	0	0	Time
9/1/2018	07:00:00	9.02	9.75	9.43	-0.19	-0.12	-0.15	13.90	64.12	0	0	Time
9/1/2018	07:15:00	9.34	9.74	9.54	-0.20	-0.11	-0.15	13.89	64.55	0	0	Time
9/1/2018	07:30:00	9.42	9.78	9.58	-0.22	-0.09	-0.15	13.88	65.03	0	0	Time
9/1/2018	07:45:00	9.41	9.66	9.54	-0.22	-0.08	-0.15	13.87	65.46	0	0	Time
9/1/2018	08:00:00	9.21	9.77	9.45	-0.21	-0.10	-0.15	13.87	66.16	0	0	Time
9/1/2018	08:15:00	9.50	9.77	9.61	-0.21	-0.09	-0.15	13.87	66.81	0	0	Time
9/1/2018	08:30:00	9.48	9.69	9.58	-0.21	-0.12	-0.15	13.84	67.73	0	0	Time
9/1/2018	08:45:00	9.15	9.67	9.51	-0.18	-0.13	-0.15	13.83	69.17	0	0	Time

* - Records have been modified
9/13/2018 10:39:34 PM

Audit Trail Report (Without Summary)

Report Name: MasterLink32 Audit Trail Report (Without Summary)

Report Date: 9/13/2018

Report Selections: 1 site, Last 150 Days

Site Name: Riverina Telemeter

Site Id: 13245136-13245136

Site Location: Andover

Date	Time	P1 Int Low	P1 Int High	P1 Int Average	P2 Int Low	P2 Int High	P2 Int Average	P3 Int Average	Case Temperature	Dig Inp 1 Alarm	---	Log Trigger
		in WC	in WC	in WC	PSIG	PSIG	PSIG	Volts	F	----	----	
9/1/2018	09:00:00	9.33	9.79	9.58	-0.18	-0.14	-0.15	13.81	71.03	0	0	Time
9/1/2018	09:15:00	9.44	9.64	9.55	-0.19	-0.14	-0.15	13.78	72.44	0	0	Time
9/1/2018	09:30:00	9.38	9.67	9.54	-0.19	-0.14	-0.16	13.75	73.69	0	0	Time
9/1/2018	09:45:00	9.49	9.70	9.59	-0.19	-0.14	-0.16	13.73	74.66	0	0	Time
9/1/2018	10:00:00	9.34	9.69	9.55	-0.20	-0.13	-0.16	13.72	75.48	0	0	Time
9/1/2018	10:15:00	9.36	9.77	9.56	-0.20	-0.14	-0.16	13.70	76.07	0	0	Time
9/1/2018	10:30:00	9.24	9.61	9.43	-0.20	-0.13	-0.16	13.69	76.73	0	0	Time
9/1/2018	10:45:00	9.36	9.63	9.48	-0.20	-0.14	-0.16	13.69	77.34	0	0	Time
9/1/2018	11:00:00	9.30	9.68	9.54	-0.20	-0.14	-0.16	13.66	78.44	0	0	Time
9/1/2018	11:15:00	9.33	9.67	9.52	-0.21	-0.13	-0.17	13.66	79.64	0	0	Time
9/1/2018	11:30:00	9.37	9.66	9.54	-0.21	-0.14	-0.17	13.63	80.80	0	0	Time
9/1/2018	11:45:00	9.42	9.77	9.57	-0.22	-0.14	-0.17	13.59	82.10	0	0	Time
9/1/2018	12:00:00	9.38	9.75	9.55	-0.20	-0.14	-0.17	13.58	83.33	0	0	Time
9/1/2018	12:15:00	9.37	9.68	9.53	-0.23	-0.14	-0.17	13.56	84.77	0	0	Time
9/1/2018	12:30:00	9.37	9.68	9.53	-0.22	-0.14	-0.17	13.54	86.35	0	0	Time
9/1/2018	12:45:00	9.37	9.75	9.57	-0.23	-0.14	-0.17	13.51	87.53	0	0	Time
9/1/2018	13:00:00	9.27	9.79	9.57	-0.24	-0.14	-0.17	13.49	88.32	0	0	Time
9/1/2018	13:15:00	9.46	9.78	9.63	-0.24	-0.14	-0.18	13.47	88.73	0	0	Time
9/1/2018	13:30:00	9.40	9.80	9.63	-0.25	-0.13	-0.18	13.47	89.57	0	0	Time
9/1/2018	13:45:00	9.35	9.80	9.62	-0.26	-0.12	-0.18	13.45	91.18	0	0	Time
9/1/2018	14:00:00	9.56	9.83	9.69	-0.26	-0.14	-0.19	13.42	93.68	0	0	Time
9/1/2018	14:15:00	9.43	9.87	9.69	-0.23	-0.14	-0.19	13.38	96.29	0	0	Time

* - Records have been modified
9/13/2018 10:39:34 PM

Audit Trail Report (Without Summary)

Report Name: MasterLink32 Audit Trail Report (Without Summary)

Report Date: 9/13/2018

Report Selections: 1 site, Last 150 Days

Site Name: Riverina Telemeter

Site Id: 13245136-13245136

Site Location: Andover

Date	Time	P1 Int Low	P1 Int High	P1 Int Average	P2 Int Low	P2 Int High	P2 Int Average	P3 Int Average	Case Temperature	Dig Inp 1 Alarm	---	Log Trigger
		in WC	in WC	in WC	PSIG	PSIG	PSIG	Volts	F	----	----	
9/1/2018	14:30:00	9.49	9.86	9.69	-0.24	-0.15	-0.19	13.34	98.46	0	0	Time
9/1/2018	14:45:00	9.48	9.83	9.68	-0.25	-0.16	-0.20	13.30	99.92	0	0	Time
9/1/2018	15:00:00	9.57	9.85	9.72	-0.25	-0.15	-0.20	13.30	100.14	0	0	Time
9/1/2018	15:15:00	9.51	9.87	9.69	-0.23	-0.15	-0.19	13.30	99.33	0	0	Time
9/1/2018	15:30:00	9.52	9.73	9.64	-0.23	-0.15	-0.19	13.30	97.88	0	0	Time
9/1/2018	15:45:00	9.30	9.74	9.54	-0.24	-0.15	-0.19	13.32	96.30	0	0	Time
9/1/2018	16:00:00	9.44	9.75	9.62	-0.24	-0.14	-0.19	13.35	94.73	0	0	Time
9/1/2018	16:15:00	9.56	9.76	9.63	-0.24	-0.15	-0.19	13.38	93.47	0	0	Time
9/1/2018	16:30:00	9.46	9.73	9.61	-0.24	-0.14	-0.18	13.39	92.42	0	0	Time
9/1/2018	16:45:00	9.39	9.80	9.62	-0.25	-0.14	-0.18	13.41	91.40	0	0	Time
9/1/2018	17:00:00	9.43	9.71	9.57	-0.26	-0.14	-0.18	13.42	91.76	0	0	Time
9/1/2018	17:15:00	9.35	9.83	9.56	-0.24	-0.14	-0.19	13.41	92.56	0	0	Time
9/1/2018	17:30:00	9.06	9.62	9.39	-0.23	-0.14	-0.18	13.42	92.00	0	0	Time
9/1/2018	17:45:00	9.08	9.68	9.47	-0.24	-0.14	-0.18	13.42	90.57	0	0	Time
9/1/2018	18:00:00	9.20	9.71	9.42	-0.24	-0.14	-0.18	13.44	88.53	0	0	Time
9/1/2018	18:15:00	9.37	9.71	9.53	-0.24	-0.12	-0.17	13.47	86.75	0	0	Time
9/1/2018	18:30:00	9.28	9.65	9.49	-0.25	-0.13	-0.17	13.49	85.10	0	0	Time
9/1/2018	18:45:00	9.25	9.77	9.54	-0.22	-0.14	-0.17	13.53	83.52	0	0	Time
9/1/2018	19:00:00	9.49	9.74	9.60	-0.21	-0.14	-0.17	13.55	82.10	0	0	Time
9/1/2018	19:15:00	9.48	9.84	9.63	-0.21	-0.14	-0.17	13.56	80.82	0	0	Time
9/1/2018	19:30:00	9.44	9.75	9.57	-0.21	-0.14	-0.17	13.59	79.66	0	0	Time
9/1/2018	19:45:00	9.58	9.90	9.75	-0.20	-0.14	-0.16	13.60	78.73	0	0	Time

* - Records have been modified
9/13/2018 10:39:34 PM

Audit Trail Report (Without Summary)

Report Name: MasterLink32 Audit Trail Report (Without Summary)

Report Date: 9/13/2018

Report Selections: 1 site, Last 150 Days

Site Name: Riverina Telemeter

Site Id: 13245136-13245136

Site Location: Andover

Date	Time	P1 Int Low	P1 Int High	P1 Int Average	P2 Int Low	P2 Int High	P2 Int Average	P3 Int Average	Case Temperature	Dig Inp 1 Alarm	---	Log Trigger
		in WC	in WC	in WC	PSIG	PSIG	PSIG	Volts	F	----	----	
9/1/2018	20:00:00	9.43	9.79	9.67	-0.20	-0.14	-0.16	13.63	77.80	0	0	Time
9/1/2018	20:15:00	9.60	9.94	9.76	-0.21	-0.13	-0.16	13.66	76.83	0	0	Time
9/1/2018	20:30:00	9.63	9.96	9.83	-0.20	-0.13	-0.16	13.66	76.01	0	0	Time
9/1/2018	20:45:00	9.53	9.93	9.75	-0.20	-0.13	-0.16	13.69	75.11	0	0	Time
9/1/2018	21:00:00	9.66	10.11	9.95	-0.20	-0.13	-0.16	13.69	74.40	0	0	Time
9/1/2018	21:15:00	9.70	10.27	10.00	-0.21	-0.11	-0.16	13.71	73.69	0	0	Time
9/1/2018	21:30:00	9.75	10.07	9.91	-0.22	-0.11	-0.16	13.72	72.97	0	0	Time
9/1/2018	21:45:00	9.95	10.32	10.16	-0.22	-0.10	-0.16	13.72	72.30	0	0	Time
9/1/2018	22:00:00	9.92	10.26	10.12	-0.23	-0.10	-0.16	13.75	71.74	0	0	Time
9/1/2018	22:15:00	9.88	10.25	10.10	-0.23	-0.08	-0.15	13.75	71.10	0	0	Time
9/1/2018	22:30:00	9.97	10.32	10.13	-0.23	-0.09	-0.16	13.75	70.60	0	0	Time
9/1/2018	22:45:00	9.77	10.39	10.11	-0.23	-0.09	-0.16	13.78	70.18	0	0	Time
9/1/2018	23:00:00	10.10	10.46	10.20	-0.21	-0.10	-0.15	13.78	69.75	0	0	Time
9/1/2018	23:15:00	10.06	10.42	10.27	-0.24	-0.11	-0.15	13.79	69.31	0	0	Time
9/1/2018	23:30:00	10.15	10.44	10.31	-0.20	-0.11	-0.15	13.81	68.91	0	0	Time
9/1/2018	23:45:00	10.03	10.31	10.16	-0.20	-0.11	-0.15	13.81	68.40	0	0	Time
9/2/2018	00:00:00	10.13	10.47	10.29	-0.20	-0.13	-0.15	13.81	68.04	0	0	Time
9/2/2018	00:15:00	10.08	10.52	10.35	-0.19	-0.12	-0.15	13.81	67.59	0	0	Time
9/2/2018	00:30:00	10.04	10.52	10.25	-0.19	-0.12	-0.15	13.84	67.32	0	0	Time
9/2/2018	00:45:00	10.28	10.53	10.42	-0.18	-0.12	-0.15	13.84	67.00	0	0	Time
9/2/2018	01:00:00	10.41	10.62	10.52	-0.19	-0.12	-0.15	13.83	66.75	0	0	Time
9/2/2018	01:15:00	10.01	10.49	10.21	-0.19	-0.13	-0.15	13.84	66.42	0	0	Time

* - Records have been modified
9/13/2018 10:39:34 PM

Audit Trail Report (Without Summary)

Report Name: MasterLink32 Audit Trail Report (Without Summary)

Report Date: 9/13/2018

Report Selections: 1 site, Last 150 Days

Site Name: Riverina Telemeter

Site Id: 13245136-13245136

Site Location: Andover

Date	Time	P1 Int Low	P1 Int High	P1 Int Average	P2 Int Low	P2 Int High	P2 Int Average	P3 Int Average	Case Temperature	Dig Inp 1 Alarm	---	Log Trigger
		in WC	in WC	in WC	PSIG	PSIG	PSIG	Volts	F	----	----	
9/2/2018	01:30:00	10.26	10.57	10.42	-0.19	-0.13	-0.15	13.84	66.22	0	0	Time
9/2/2018	01:45:00	10.36	10.68	10.51	-0.20	-0.13	-0.15	13.84	66.04	0	0	Time
9/2/2018	02:00:00	10.21	10.58	10.39	-0.17	-0.12	-0.15	13.87	65.74	0	0	Time
9/2/2018	02:15:00	10.14	10.63	10.39	-0.18	-0.12	-0.15	13.86	65.57	0	0	Time
9/2/2018	02:30:00	10.07	10.67	10.35	-0.18	-0.12	-0.15	13.87	65.37	0	0	Time
9/2/2018	02:45:00	10.09	10.58	10.39	-0.18	-0.13	-0.15	13.87	65.12	0	0	Time
9/2/2018	03:00:00	10.12	10.55	10.41	-0.18	-0.13	-0.15	13.87	64.89	0	0	Time
9/2/2018	03:15:00	10.30	10.59	10.43	-0.18	-0.13	-0.15	13.87	64.72	0	0	Time
9/2/2018	03:30:00	10.24	10.69	10.52	-0.18	-0.12	-0.15	13.86	64.55	0	0	Time
9/2/2018	03:45:00	9.34	10.45	10.07	-0.19	-0.13	-0.15	13.87	64.38	0	0	Time
9/2/2018	04:00:00	10.11	10.56	10.38	-0.18	-0.13	-0.15	13.88	64.19	0	0	Time
9/2/2018	04:15:00	9.88	10.48	10.23	-0.17	-0.13	-0.15	13.89	64.02	0	0	Time
9/2/2018	04:30:00	9.78	10.27	10.02	-0.18	-0.13	-0.15	13.89	63.86	0	0	Time
9/2/2018	04:45:00	9.95	10.35	10.19	-0.17	-0.13	-0.15	13.89	63.79	0	0	Time
9/2/2018	05:00:00	10.15	10.41	10.28	-0.17	-0.13	-0.15	13.89	63.81	0	0	Time
9/2/2018	05:15:00	9.75	10.27	10.07	-0.19	-0.13	-0.15	13.89	63.87	0	0	Time
9/2/2018	05:30:00	9.81	10.16	9.98	-0.19	-0.12	-0.15	13.89	64.02	0	0	Time
9/2/2018	05:45:00	9.74	10.12	9.88	-0.18	-0.12	-0.15	13.89	64.18	0	0	Time
9/2/2018	06:00:00	9.66	10.11	9.92	-0.19	-0.13	-0.15	13.89	64.26	0	0	Time
9/2/2018	06:15:00	9.52	9.85	9.69	-0.19	-0.13	-0.15	13.90	64.38	0	0	Time
9/2/2018	06:30:00	9.46	9.79	9.63	-0.18	-0.12	-0.15	13.90	64.55	0	0	Time
9/2/2018	06:45:00	9.50	9.79	9.66	-0.21	-0.11	-0.15	13.88	64.89	0	0	Time

* - Records have been modified
9/13/2018 10:39:34 PM

Audit Trail Report (Without Summary)

Report Name: MasterLink32 Audit Trail Report (Without Summary)

Report Date: 9/13/2018

Report Selections: 1 site, Last 150 Days

Site Name: Riverina Telemeter

Site Id: 13245136-13245136

Site Location: Andover

Date	Time	P1 Int Low	P1 Int High	P1 Int Average	P2 Int Low	P2 Int High	P2 Int Average	P3 Int Average	Case Temperature	Dig Inp 1 Alarm	---	Log Trigger
		in WC	in WC	in WC	PSIG	PSIG	PSIG	Volts	F	----	----	
9/2/2018	07:00:00	9.45	9.75	9.61	-0.22	-0.10	-0.15	13.87	65.50	0	0	Time
9/2/2018	07:15:00	9.36	9.73	9.56	-0.22	-0.08	-0.15	13.87	66.08	0	0	Time
9/2/2018	07:30:00	9.28	9.78	9.60	-0.21	-0.10	-0.15	13.86	67.05	0	0	Time
9/2/2018	07:45:00	9.47	9.84	9.64	-0.19	-0.12	-0.15	13.84	68.07	0	0	Time
9/2/2018	08:00:00	9.42	9.79	9.62	-0.19	-0.13	-0.15	13.83	69.29	0	0	Time
9/2/2018	08:15:00	9.48	9.79	9.66	-0.20	-0.14	-0.15	13.81	70.34	0	0	Time
9/2/2018	08:30:00	9.36	9.73	9.53	-0.19	-0.13	-0.16	13.79	71.15	0	0	Time
9/2/2018	08:45:00	9.48	9.73	9.62	-0.20	-0.14	-0.16	13.78	72.08	0	0	Time
9/2/2018	09:00:00	9.32	9.72	9.57	-0.19	-0.14	-0.16	13.75	73.15	0	0	Time
9/2/2018	09:15:00	9.27	9.66	9.46	-0.19	-0.13	-0.16	13.74	74.74	0	0	Time
9/2/2018	09:30:00	9.28	9.71	9.48	-0.20	-0.14	-0.16	13.71	76.38	0	0	Time
9/2/2018	09:45:00	9.47	9.76	9.61	-0.20	-0.14	-0.16	13.69	77.65	0	0	Time
9/2/2018	10:00:00	9.21	9.69	9.43	-0.20	-0.14	-0.17	13.67	78.56	0	0	Time
9/2/2018	10:15:00	9.25	9.62	9.39	-0.21	-0.14	-0.17	13.66	79.10	0	0	Time
9/2/2018	10:30:00	9.22	9.78	9.49	-0.21	-0.14	-0.17	13.66	79.48	0	0	Time
9/2/2018	10:45:00	9.33	9.62	9.47	-0.21	-0.14	-0.17	13.63	80.15	0	0	Time
9/2/2018	11:00:00	9.28	9.68	9.50	-0.22	-0.13	-0.17	13.62	81.39	0	0	Time
9/2/2018	11:15:00	9.42	9.72	9.55	-0.22	-0.14	-0.17	13.59	83.39	0	0	Time
9/2/2018	11:30:00	9.39	9.70	9.56	-0.23	-0.14	-0.18	13.56	85.23	0	0	Time
9/2/2018	11:45:00	9.43	9.79	9.60	-0.26	-0.14	-0.18	13.53	87.11	0	0	Time
9/2/2018	12:00:00	9.54	9.77	9.64	-0.26	-0.12	-0.18	13.49	88.94	0	0	Time
9/2/2018	12:15:00	9.44	9.91	9.62	-0.27	-0.10	-0.18	13.46	90.76	0	0	Time

* - Records have been modified
9/13/2018 10:39:34 PM

Audit Trail Report (Without Summary)

Report Name: MasterLink32 Audit Trail Report (Without Summary)

Report Date: 9/13/2018

Report Selections: 1 site, Last 150 Days

Site Name: Riverina Telemeter

Site Id: 13245136-13245136

Site Location: Andover

Date	Time	P1 Int Low	P1 Int High	P1 Int Average	P2 Int Low	P2 Int High	P2 Int Average	P3 Int Average	Case Temperature	Dig Inp 1 Alarm	---	Log Trigger
		in WC	in WC	in WC	PSIG	PSIG	PSIG	Volts	F	----	----	
9/2/2018	12:30:00	9.35	9.78	9.60	-0.25	-0.14	-0.19	13.43	92.62	0	0	Time
9/2/2018	12:45:00	9.49	9.88	9.68	-0.24	-0.14	-0.19	13.41	94.32	0	0	Time
9/2/2018	13:00:00	9.44	9.88	9.69	-0.23	-0.15	-0.19	13.39	95.76	0	0	Time
9/2/2018	13:15:00	9.54	9.94	9.73	-0.22	-0.15	-0.19	13.36	96.93	0	0	Time
9/2/2018	13:30:00	9.53	9.89	9.73	-0.25	-0.16	-0.20	13.33	98.11	0	0	Time
9/2/2018	13:45:00	9.56	9.94	9.71	-0.23	-0.15	-0.20	13.31	99.35	0	0	Time
9/2/2018	14:00:00	9.47	9.90	9.70	-0.26	-0.15	-0.20	13.30	100.73	0	0	Time
9/2/2018	14:15:00	9.10	9.93	9.63	-0.24	-0.15	-0.20	13.27	102.35	0	0	Time
9/2/2018	14:30:00	9.65	9.92	9.79	-0.25	-0.16	-0.21	13.24	103.54	0	0	Time
9/2/2018	14:45:00	9.66	9.99	9.84	-0.26	-0.16	-0.20	13.22	104.72	0	0	Time
9/2/2018	15:00:00	9.58	9.92	9.76	-0.26	-0.15	-0.20	13.21	105.48	0	0	Time
9/2/2018	15:15:00	9.49	9.98	9.76	-0.26	-0.15	-0.21	13.20	106.21	0	0	Time
9/2/2018	15:30:00	9.52	9.85	9.69	-0.24	-0.15	-0.21	13.18	107.15	0	0	Time
9/2/2018	15:45:00	9.60	9.91	9.76	-0.25	-0.17	-0.21	13.16	108.15	0	0	Time
9/2/2018	16:00:00	9.55	9.91	9.69	-0.26	-0.17	-0.21	13.15	108.90	0	0	Time
9/2/2018	16:15:00	9.43	9.86	9.62	-0.26	-0.17	-0.21	13.15	108.42	0	0	Time
9/2/2018	16:30:00	9.59	9.88	9.70	-0.25	-0.16	-0.21	13.16	106.29	0	0	Time
9/2/2018	16:45:00	9.35	9.75	9.57	-0.25	-0.16	-0.20	13.19	103.70	0	0	Time
9/2/2018	17:00:00	9.53	9.87	9.70	-0.24	-0.16	-0.20	13.22	101.21	0	0	Time
9/2/2018	17:15:00	9.43	9.79	9.65	-0.24	-0.15	-0.20	13.25	99.82	0	0	Time
9/2/2018	17:30:00	9.44	9.85	9.69	-0.25	-0.15	-0.19	13.28	98.45	0	0	Time
9/2/2018	17:45:00	9.37	9.78	9.59	-0.25	-0.14	-0.19	13.30	96.75	0	0	Time

* - Records have been modified
9/13/2018 10:39:34 PM

Audit Trail Report (Without Summary)

Report Name: MasterLink32 Audit Trail Report (Without Summary)

Report Date: 9/13/2018

Report Selections: 1 site, Last 150 Days

Site Name: Riverina Telemeter

Site Id: 13245136-13245136

Site Location: Andover

Date	Time	P1 Int Low	P1 Int High	P1 Int Average	P2 Int Low	P2 Int High	P2 Int Average	P3 Int Average	Case Temperature	Dig Inp 1 Alarm	---	Log Trigger
		in WC	in WC	in WC	PSIG	PSIG	PSIG	Volts	F	----	----	
9/2/2018	18:00:00	9.43	9.79	9.63	-0.23	-0.15	-0.19	13.33	95.09	0	0	Time
9/2/2018	18:15:00	9.31	9.83	9.64	-0.24	-0.15	-0.19	13.36	93.52	0	0	Time
9/2/2018	18:30:00	9.33	9.70	9.52	-0.25	-0.14	-0.19	13.38	92.09	0	0	Time
9/2/2018	18:45:00	9.35	9.78	9.59	-0.24	-0.14	-0.18	13.41	90.75	0	0	Time
9/2/2018	19:00:00	9.52	9.81	9.68	-0.25	-0.14	-0.18	13.42	89.37	0	0	Time
9/2/2018	19:15:00	9.41	9.77	9.58	-0.25	-0.13	-0.18	13.44	88.16	0	0	Time
9/2/2018	19:30:00	9.38	9.87	9.65	-0.24	-0.12	-0.18	13.47	86.99	0	0	Time
9/2/2018	19:45:00	9.55	9.96	9.75	-0.23	-0.13	-0.18	13.48	85.95	0	0	Time
9/2/2018	20:00:00	9.57	10.02	9.78	-0.23	-0.14	-0.18	13.50	84.98	0	0	Time
9/2/2018	20:15:00	9.69	10.05	9.88	-0.22	-0.14	-0.17	13.53	84.15	0	0	Time
9/2/2018	20:30:00	9.86	10.11	9.98	-0.22	-0.13	-0.17	13.53	83.40	0	0	Time
9/2/2018	20:45:00	9.82	10.07	9.96	-0.22	-0.13	-0.17	13.55	82.64	0	0	Time
9/2/2018	21:00:00	9.87	10.28	10.15	-0.21	-0.14	-0.17	13.56	82.08	0	0	Time
9/2/2018	21:15:00	9.74	10.12	9.98	-0.20	-0.14	-0.17	13.56	81.54	0	0	Time
9/2/2018	21:30:00	9.85	10.37	10.03	-0.21	-0.14	-0.17	13.58	80.98	0	0	Time
9/2/2018	21:45:00	10.06	10.37	10.26	-0.22	-0.14	-0.17	13.59	80.60	0	0	Time
9/2/2018	22:00:00	10.09	10.42	10.32	-0.19	-0.14	-0.17	13.59	80.08	0	0	Time
9/2/2018	22:15:00	9.93	10.37	10.15	-0.20	-0.14	-0.17	13.59	79.68	0	0	Time
9/2/2018	22:30:00	10.26	10.54	10.38	-0.21	-0.14	-0.17	13.63	79.28	0	0	Time
9/2/2018	22:45:00	9.92	10.46	10.18	-0.21	-0.14	-0.17	13.63	78.79	0	0	Time
9/2/2018	23:00:00	10.26	10.50	10.37	-0.21	-0.14	-0.17	13.63	78.40	0	0	Time
9/2/2018	23:15:00	10.07	10.53	10.35	-0.21	-0.14	-0.17	13.66	78.03	0	0	Time

* - Records have been modified
9/13/2018 10:39:34 PM

Audit Trail Report (Without Summary)

Report Name: MasterLink32 Audit Trail Report (Without Summary)

Report Date: 9/13/2018

Report Selections: 1 site, Last 150 Days

Site Name: Riverina Telemeter

Site Id: 13245136-13245136

Site Location: Andover

Date	Time	P1 Int Low	P1 Int High	P1 Int Average	P2 Int Low	P2 Int High	P2 Int Average	P3 Int Average	Case Temperature	Dig Inp 1 Alarm	---	Log Trigger
		in WC	in WC	in WC	PSIG	PSIG	PSIG	Volts	F	----	----	
9/2/2018	23:30:00	10.14	10.59	10.34	-0.21	-0.14	-0.16	13.66	77.66	0	0	Time
9/2/2018	23:45:00	10.08	10.48	10.26	-0.22	-0.14	-0.16	13.66	77.33	0	0	Time
9/3/2018	00:00:00	10.12	10.47	10.29	-0.20	-0.14	-0.17	13.66	77.07	0	0	Time
9/3/2018	00:15:00	10.28	10.56	10.43	-0.20	-0.14	-0.16	13.66	76.74	0	0	Time
9/3/2018	00:30:00	10.40	10.64	10.51	-0.21	-0.14	-0.16	13.69	76.57	0	0	Time
9/3/2018	00:45:00	10.24	10.65	10.46	-0.20	-0.14	-0.17	13.69	76.24	0	0	Time
9/3/2018	01:00:00	9.33	10.63	10.23	-0.21	-0.14	-0.16	13.69	76.02	0	0	Time
9/3/2018	01:15:00	10.33	10.66	10.52	-0.21	-0.14	-0.16	13.69	75.82	0	0	Time
9/3/2018	01:30:00	10.42	10.78	10.61	-0.19	-0.14	-0.16	13.69	75.66	0	0	Time
9/3/2018	01:45:00	10.25	10.65	10.38	-0.19	-0.14	-0.16	13.69	75.46	0	0	Time
9/3/2018	02:00:00	10.34	10.58	10.45	-0.20	-0.14	-0.16	13.69	75.26	0	0	Time
9/3/2018	02:15:00	10.09	10.70	10.41	-0.20	-0.13	-0.16	13.69	75.10	0	0	Time
9/3/2018	02:30:00	10.26	10.58	10.42	-0.20	-0.14	-0.16	13.71	74.91	0	0	Time
9/3/2018	02:45:00	10.18	10.54	10.33	-0.20	-0.13	-0.16	13.72	74.76	0	0	Time
9/3/2018	03:00:00	10.26	10.60	10.45	-0.19	-0.14	-0.16	13.72	74.57	0	0	Time
9/3/2018	03:15:00	10.18	10.63	10.42	-0.20	-0.13	-0.16	13.72	74.56	0	0	Time
9/3/2018	03:30:00	10.18	10.59	10.31	-0.19	-0.14	-0.16	13.72	74.43	0	0	Time
9/3/2018	03:45:00	10.07	10.54	10.30	-0.20	-0.13	-0.16	13.72	74.40	0	0	Time
9/3/2018	04:00:00	10.21	10.43	10.33	-0.20	-0.14	-0.16	13.72	74.40	0	0	Time
9/3/2018	04:15:00	9.94	10.39	10.19	-0.19	-0.14	-0.16	13.72	74.39	0	0	Time
9/3/2018	04:30:00	9.94	10.27	10.10	-0.20	-0.14	-0.16	13.72	74.40	0	0	Time
9/3/2018	04:45:00	10.06	10.38	10.22	-0.19	-0.13	-0.16	13.72	74.28	0	0	Time

* - Records have been modified
9/13/2018 10:39:34 PM

Audit Trail Report (Without Summary)

Report Name: MasterLink32 Audit Trail Report (Without Summary)

Report Date: 9/13/2018

Report Selections: 1 site, Last 150 Days

Site Name: Riverina Telemeter

Site Id: 13245136-13245136

Site Location: Andover

Date	Time	P1 Int Low	P1 Int High	P1 Int Average	P2 Int Low	P2 Int High	P2 Int Average	P3 Int Average	Case Temperature	Dig Inp 1 Alarm	---	Log Trigger
		in WC	in WC	in WC	PSIG	PSIG	PSIG	Volts	F	----	----	
9/3/2018	05:00:00	9.94	10.27	10.08	-0.19	-0.13	-0.16	13.72	74.22	0	0	Time
9/3/2018	05:15:00	9.89	10.27	10.09	-0.19	-0.13	-0.16	13.72	74.03	0	0	Time
9/3/2018	05:30:00	9.86	10.15	9.98	-0.20	-0.13	-0.16	13.72	74.02	0	0	Time
9/3/2018	05:45:00	9.62	10.28	10.03	-0.19	-0.14	-0.16	13.72	73.94	0	0	Time
9/3/2018	06:00:00	9.66	10.15	9.98	-0.20	-0.14	-0.16	13.72	73.96	0	0	Time
9/3/2018	06:15:00	9.62	10.10	9.89	-0.20	-0.14	-0.16	13.72	74.02	0	0	Time
9/3/2018	06:30:00	9.59	9.95	9.72	-0.20	-0.14	-0.16	13.72	74.07	0	0	Time
9/3/2018	06:45:00	9.54	9.95	9.74	-0.21	-0.14	-0.17	13.72	74.38	0	0	Time
9/3/2018	07:00:00	9.42	9.78	9.66	-0.19	-0.14	-0.16	13.72	74.75	0	0	Time
9/3/2018	07:15:00	9.52	9.92	9.70	-0.19	-0.14	-0.16	13.72	75.12	0	0	Time
9/3/2018	07:30:00	9.48	9.81	9.60	-0.21	-0.14	-0.16	13.71	75.78	0	0	Time
9/3/2018	07:45:00	9.32	9.77	9.55	-0.21	-0.14	-0.17	13.69	76.42	0	0	Time
9/3/2018	08:00:00	9.48	9.80	9.66	-0.20	-0.14	-0.16	13.69	77.25	0	0	Time
9/3/2018	08:15:00	9.43	9.91	9.69	-0.21	-0.14	-0.17	13.68	78.20	0	0	Time
9/3/2018	08:30:00	9.28	9.74	9.45	-0.22	-0.14	-0.17	13.66	79.36	0	0	Time
9/3/2018	08:45:00	9.40	9.78	9.60	-0.20	-0.14	-0.17	13.64	80.76	0	0	Time
9/3/2018	09:00:00	9.31	9.72	9.58	-0.22	-0.14	-0.17	13.60	82.47	0	0	Time
9/3/2018	09:15:00	9.42	9.72	9.57	-0.24	-0.14	-0.17	13.57	84.05	0	0	Time
9/3/2018	09:30:00	9.29	9.57	9.48	-0.25	-0.14	-0.18	13.56	85.56	0	0	Time
9/3/2018	09:45:00	9.28	9.54	9.41	-0.23	-0.14	-0.18	13.54	86.64	0	0	Time
9/3/2018	10:00:00	9.34	9.70	9.52	-0.25	-0.14	-0.18	13.52	87.35	0	0	Time
9/3/2018	10:15:00	9.30	9.61	9.43	-0.23	-0.14	-0.18	13.50	87.74	0	0	Time

* - Records have been modified
9/13/2018 10:39:34 PM

Audit Trail Report (Without Summary)

Report Name: MasterLink32 Audit Trail Report (Without Summary)

Report Date: 9/13/2018

Report Selections: 1 site, Last 150 Days

Site Name: Riverina Telemeter

Site Id: 13245136-13245136

Site Location: Andover

Date	Time	P1 Int Low	P1 Int High	P1 Int Average	P2 Int Low	P2 Int High	P2 Int Average	P3 Int Average	Case Temperature	Dig Inp 1 Alarm	---	Log Trigger
		in WC	in WC	in WC	PSIG	PSIG	PSIG	Volts	F	----	----	
9/3/2018	10:30:00	9.31	9.58	9.43	-0.25	-0.14	-0.18	13.50	88.13	0	0	Time
9/3/2018	10:45:00	9.40	9.54	9.48	-0.24	-0.14	-0.18	13.47	88.91	0	0	Time
9/3/2018	11:00:00	9.40	9.65	9.54	-0.26	-0.14	-0.18	13.47	90.36	0	0	Time
9/3/2018	11:15:00	9.30	9.65	9.51	-0.26	-0.14	-0.19	13.44	92.23	0	0	Time
9/3/2018	11:30:00	9.01	9.69	9.37	-0.24	-0.15	-0.19	13.41	94.10	0	0	Time
9/3/2018	11:45:00	9.51	9.82	9.65	-0.24	-0.15	-0.19	13.39	95.94	0	0	Time
9/3/2018	12:00:00	9.53	9.74	9.66	-0.24	-0.15	-0.19	13.35	97.99	0	0	Time
9/3/2018	12:15:00	9.60	9.84	9.74	-0.25	-0.15	-0.20	13.31	99.80	0	0	Time
9/3/2018	12:30:00	9.44	9.82	9.66	-0.25	-0.15	-0.20	13.29	101.65	0	0	Time
9/3/2018	12:45:00	9.54	9.85	9.74	-0.23	-0.15	-0.20	13.26	103.08	0	0	Time
9/3/2018	13:00:00	9.46	9.76	9.62	-0.26	-0.16	-0.21	13.23	104.48	0	0	Time
9/3/2018	13:15:00	9.49	9.83	9.66	-0.25	-0.16	-0.21	13.21	105.96	0	0	Time
9/3/2018	13:30:00	9.67	9.92	9.79	-0.25	-0.15	-0.20	13.19	107.49	0	0	Time
9/3/2018	13:45:00	9.57	9.90	9.71	-0.26	-0.17	-0.21	13.16	108.96	0	0	Time
9/3/2018	14:00:00	9.53	9.83	9.72	-0.26	-0.17	-0.21	13.13	110.50	0	0	Time
9/3/2018	14:15:00	9.51	9.90	9.68	-0.26	-0.17	-0.21	13.10	112.07	0	0	Time
9/3/2018	14:30:00	9.53	9.81	9.70	-0.26	-0.17	-0.21	13.07	113.41	0	0	Time
9/3/2018	14:45:00	9.52	9.88	9.71	-0.27	-0.17	-0.22	13.05	114.49	0	0	Time
9/3/2018	15:00:00	9.55	9.89	9.74	-0.26	-0.17	-0.22	13.03	115.47	0	0	Time
9/3/2018	15:15:00	9.56	9.88	9.75	-0.26	-0.18	-0.22	13.02	116.28	0	0	Time
9/3/2018	15:30:00	9.52	9.92	9.77	-0.26	-0.18	-0.22	13.00	116.86	0	0	Time
9/3/2018	15:45:00	9.50	9.79	9.65	-0.26	-0.17	-0.22	13.00	117.29	0	0	Time

* - Records have been modified
9/13/2018 10:39:34 PM

Audit Trail Report (Without Summary)

Report Name: MasterLink32 Audit Trail Report (Without Summary)

Report Date: 9/13/2018

Report Selections: 1 site, Last 150 Days

Site Name: Riverina Telemeter

Site Id: 13245136-13245136

Site Location: Andover

Date	Time	P1 Int Low	P1 Int High	P1 Int Average	P2 Int Low	P2 Int High	P2 Int Average	P3 Int Average	Case Temperature	Dig Inp 1 Alarm	---	Log Trigger
		in WC	in WC	in WC	PSIG	PSIG	PSIG	Volts	F	----	----	
9/3/2018	16:00:00	9.45	9.83	9.67	-0.26	-0.18	-0.22	13.00	117.61	0	0	Time
9/3/2018	16:15:00	9.52	9.87	9.71	-0.25	-0.18	-0.22	13.00	117.63	0	0	Time
9/3/2018	16:30:00	9.39	9.68	9.58	-0.25	-0.19	-0.22	13.00	117.24	0	0	Time
9/3/2018	16:45:00	9.32	9.74	9.52	-0.25	-0.18	-0.22	13.00	116.68	0	0	Time
9/3/2018	17:00:00	9.30	9.73	9.55	-0.27	-0.18	-0.22	13.00	115.97	0	0	Time
9/3/2018	17:15:00	9.28	9.64	9.46	-0.26	-0.16	-0.22	13.02	115.16	0	0	Time
9/3/2018	17:30:00	9.40	9.69	9.55	-0.27	-0.16	-0.22	13.02	113.45	0	0	Time
9/3/2018	17:45:00	9.21	9.69	9.53	-0.26	-0.15	-0.22	13.05	111.25	0	0	Time
9/3/2018	18:00:00	9.38	9.69	9.52	-0.26	-0.16	-0.21	13.09	108.88	0	0	Time
9/3/2018	18:15:00	9.27	9.64	9.43	-0.25	-0.16	-0.21	13.13	106.69	0	0	Time
9/3/2018	18:30:00	9.38	9.51	9.44	-0.26	-0.15	-0.20	13.16	104.60	0	0	Time
9/3/2018	18:45:00	9.35	9.64	9.50	-0.24	-0.16	-0.20	13.20	102.76	0	0	Time
9/3/2018	19:00:00	9.17	9.57	9.37	-0.24	-0.15	-0.20	13.22	101.02	0	0	Time
9/3/2018	19:15:00	9.42	9.67	9.57	-0.25	-0.15	-0.20	13.25	99.41	0	0	Time
9/3/2018	19:30:00	9.48	9.76	9.62	-0.26	-0.15	-0.20	13.28	98.04	0	0	Time
9/3/2018	19:45:00	9.45	9.78	9.61	-0.24	-0.15	-0.19	13.30	96.67	0	0	Time
9/3/2018	20:00:00	9.47	9.90	9.69	-0.25	-0.15	-0.19	13.33	95.39	0	0	Time
9/3/2018	20:15:00	9.60	10.02	9.79	-0.22	-0.15	-0.19	13.35	94.33	0	0	Time
9/3/2018	20:30:00	9.56	9.81	9.71	-0.23	-0.15	-0.19	13.37	93.25	0	0	Time
9/3/2018	20:45:00	9.55	10.06	9.86	-0.24	-0.14	-0.18	13.39	92.31	0	0	Time
9/3/2018	21:00:00	9.82	10.11	9.98	-0.23	-0.14	-0.19	13.40	91.37	0	0	Time
9/3/2018	21:15:00	9.82	10.13	9.97	-0.26	-0.14	-0.18	13.42	90.64	0	0	Time

* - Records have been modified
9/13/2018 10:39:34 PM

Audit Trail Report (Without Summary)

Report Name: MasterLink32 Audit Trail Report (Without Summary)

Report Date: 9/13/2018

Report Selections: 1 site, Last 150 Days

Site Name: Riverina Telemeter

Site Id: 13245136-13245136

Site Location: Andover

Date	Time	P1 Int Low	P1 Int High	P1 Int Average	P2 Int Low	P2 Int High	P2 Int Average	P3 Int Average	Case Temperature	Dig Inp 1 Alarm	---	Log Trigger
		in WC	in WC	in WC	PSIG	PSIG	PSIG	Volts	F	----	----	
9/3/2018	21:30:00	9.88	10.29	10.08	-0.24	-0.14	-0.18	13.42	89.95	0	0	Time
9/3/2018	21:45:00	9.73	10.33	10.02	-0.24	-0.14	-0.18	13.44	89.25	0	0	Time
9/3/2018	22:00:00	9.97	10.33	10.14	-0.24	-0.14	-0.18	13.45	88.54	0	0	Time
9/3/2018	22:15:00	9.26	10.45	10.05	-0.25	-0.12	-0.18	13.47	87.95	0	0	Time
9/3/2018	22:30:00	10.11	10.51	10.30	-0.24	-0.13	-0.18	13.47	87.36	0	0	Time
9/3/2018	22:45:00	10.02	10.37	10.16	-0.26	-0.11	-0.18	13.47	86.90	0	0	Time
9/3/2018	23:00:00	10.11	10.52	10.33	-0.25	-0.11	-0.18	13.50	86.35	0	0	Time
9/3/2018	23:15:00	10.16	10.45	10.31	-0.24	-0.12	-0.17	13.50	85.96	0	0	Time
9/3/2018	23:30:00	10.17	10.60	10.41	-0.25	-0.13	-0.18	13.51	85.37	0	0	Time
9/3/2018	23:45:00	10.36	10.65	10.50	-0.24	-0.12	-0.17	13.54	84.97	0	0	Time
9/4/2018	00:00:00	10.21	10.53	10.36	-0.23	-0.14	-0.17	13.53	84.58	0	0	Time
9/4/2018	00:15:00	10.18	10.54	10.37	-0.22	-0.13	-0.17	13.53	84.18	0	0	Time
9/4/2018	00:30:00	10.23	10.66	10.46	-0.24	-0.14	-0.18	13.54	83.70	0	0	Time
9/4/2018	00:45:00	10.46	10.66	10.58	-0.21	-0.14	-0.17	13.56	83.25	0	0	Time
9/4/2018	01:00:00	10.21	10.59	10.45	-0.21	-0.14	-0.17	13.56	82.86	0	0	Time
9/4/2018	01:15:00	10.39	10.67	10.56	-0.22	-0.14	-0.17	13.56	82.47	0	0	Time
9/4/2018	01:30:00	10.03	10.59	10.43	-0.21	-0.14	-0.17	13.56	82.06	0	0	Time
9/4/2018	01:45:00	10.35	10.77	10.62	-0.22	-0.13	-0.17	13.57	81.71	0	0	Time
9/4/2018	02:00:00	10.29	10.57	10.41	-0.21	-0.13	-0.17	13.59	81.35	0	0	Time
9/4/2018	02:15:00	10.32	10.69	10.52	-0.21	-0.14	-0.17	13.59	80.96	0	0	Time
9/4/2018	02:30:00	10.15	10.58	10.35	-0.21	-0.14	-0.17	13.59	80.59	0	0	Time
9/4/2018	02:45:00	10.16	10.61	10.41	-0.21	-0.13	-0.17	13.59	80.23	0	0	Time

* - Records have been modified
9/13/2018 10:39:34 PM

Audit Trail Report (Without Summary)

Report Name: MasterLink32 Audit Trail Report (Without Summary)

Report Date: 9/13/2018

Report Selections: 1 site, Last 150 Days

Site Name: Riverina Telemeter

Site Id: 13245136-13245136

Site Location: Andover

Date	Time	P1 Int Low	P1 Int High	P1 Int Average	P2 Int Low	P2 Int High	P2 Int Average	P3 Int Average	Case Temperature	Dig Inp 1 Alarm	---	Log Trigger
		in WC	in WC	in WC	PSIG	PSIG	PSIG	Volts	F	----	----	
9/4/2018	03:00:00	10.05	10.54	10.28	-0.21	-0.14	-0.17	13.59	79.82	0	0	Time
9/4/2018	03:15:00	10.09	10.47	10.27	-0.20	-0.14	-0.17	13.63	79.49	0	0	Time
9/4/2018	03:30:00	9.94	10.39	10.14	-0.19	-0.14	-0.17	13.63	79.11	0	0	Time
9/4/2018	03:45:00	10.02	10.41	10.21	-0.21	-0.14	-0.17	13.63	78.80	0	0	Time
9/4/2018	04:00:00	9.87	10.25	10.09	-0.21	-0.14	-0.16	13.64	78.56	0	0	Time
9/4/2018	04:15:00	9.78	10.22	9.97	-0.20	-0.14	-0.17	13.65	78.20	0	0	Time
9/4/2018	04:30:00	9.63	10.05	9.83	-0.20	-0.14	-0.16	13.66	77.97	0	0	Time
9/4/2018	04:45:00	9.52	10.04	9.73	-0.20	-0.14	-0.17	13.66	77.65	0	0	Time
9/4/2018	05:00:00	9.42	9.86	9.61	-0.19	-0.14	-0.16	13.66	77.42	0	0	Time
9/4/2018	05:15:00	9.40	9.68	9.56	-0.21	-0.14	-0.17	13.66	77.11	0	0	Time
9/4/2018	05:30:00	9.21	9.64	9.42	-0.20	-0.14	-0.16	13.66	76.92	0	0	Time
9/4/2018	05:45:00	9.35	9.79	9.52	-0.20	-0.14	-0.16	13.68	76.74	0	0	Time
9/4/2018	06:00:00	9.20	9.68	9.47	-0.20	-0.14	-0.16	13.69	76.56	0	0	Time
9/4/2018	06:15:00	9.41	9.72	9.56	-0.19	-0.14	-0.16	13.69	76.56	0	0	Time
9/4/2018	06:30:00	9.17	9.76	9.54	-0.21	-0.14	-0.16	13.69	76.75	0	0	Time
9/4/2018	06:45:00	9.44	9.78	9.61	-0.20	-0.14	-0.16	13.69	76.94	0	0	Time
9/4/2018	07:00:00	9.14	9.93	9.59	-0.19	-0.14	-0.16	13.68	77.32	0	0	Time
9/4/2018	07:15:00	9.47	9.92	9.69	-0.21	-0.14	-0.17	13.66	77.98	0	0	Time
9/4/2018	07:30:00	9.42	9.88	9.70	-0.19	-0.14	-0.16	13.66	78.74	0	0	Time
9/4/2018	07:45:00	9.67	10.01	9.86	-0.20	-0.14	-0.17	13.66	79.56	0	0	Time
9/4/2018	08:00:00	9.52	9.97	9.82	-0.20	-0.14	-0.17	13.63	80.58	0	0	Time
9/4/2018	08:15:00	9.44	9.93	9.72	-0.21	-0.13	-0.17	13.61	81.51	0	0	Time

* - Records have been modified
9/13/2018 10:39:34 PM

Audit Trail Report (Without Summary)

Report Name: MasterLink32 Audit Trail Report (Without Summary)

Report Date: 9/13/2018

Report Selections: 1 site, Last 150 Days

Site Name: Riverina Telemeter

Site Id: 13245136-13245136

Site Location: Andover

Date	Time	P1 Int Low	P1 Int High	P1 Int Average	P2 Int Low	P2 Int High	P2 Int Average	P3 Int Average	Case Temperature	Dig Inp 1 Alarm	---	Log Trigger
		in WC	in WC	in WC	PSIG	PSIG	PSIG	Volts	F	----	----	
9/4/2018	08:30:00	9.44	9.80	9.66	-0.23	-0.14	-0.17	13.59	82.67	0	0	Time
9/4/2018	08:45:00	9.10	9.83	9.57	-0.21	-0.14	-0.17	13.57	84.18	0	0	Time
9/4/2018	09:00:00	9.54	9.97	9.73	-0.24	-0.14	-0.18	13.55	85.74	0	0	Time
9/4/2018	09:15:00	9.48	9.91	9.69	-0.26	-0.14	-0.18	13.54	87.35	0	0	Time
9/4/2018	09:30:00	9.56	9.95	9.76	-0.25	-0.14	-0.18	13.50	88.74	0	0	Time
9/4/2018	09:45:00	9.45	9.76	9.58	-0.26	-0.13	-0.18	13.47	89.97	0	0	Time
9/4/2018	10:00:00	9.31	9.91	9.60	-0.26	-0.11	-0.19	13.47	90.57	0	0	Time
9/4/2018	10:15:00	9.31	9.73	9.54	-0.26	-0.14	-0.19	13.45	90.77	0	0	Time
9/4/2018	10:30:00	9.23	9.72	9.49	-0.26	-0.14	-0.18	13.45	90.75	0	0	Time
9/4/2018	10:45:00	9.35	9.80	9.64	-0.26	-0.14	-0.19	13.45	91.28	0	0	Time
9/4/2018	11:00:00	9.42	9.90	9.65	-0.25	-0.13	-0.19	13.42	92.64	0	0	Time
9/4/2018	11:15:00	9.46	9.90	9.67	-0.24	-0.14	-0.19	13.40	94.53	0	0	Time
9/4/2018	11:30:00	9.35	9.80	9.58	-0.24	-0.15	-0.19	13.38	96.01	0	0	Time
9/4/2018	11:45:00	9.40	9.81	9.62	-0.24	-0.15	-0.19	13.36	96.90	0	0	Time
9/4/2018	12:00:00	9.52	9.91	9.68	-0.23	-0.15	-0.19	13.34	97.54	0	0	Time
9/4/2018	12:15:00	9.46	9.89	9.70	-0.23	-0.15	-0.20	13.32	99.03	0	0	Time
9/4/2018	12:30:00	9.44	9.82	9.62	-0.24	-0.15	-0.20	13.30	100.47	0	0	Time
9/4/2018	12:45:00	9.42	9.90	9.71	-0.23	-0.15	-0.20	13.28	101.45	0	0	Time
9/4/2018	13:00:00	9.49	9.95	9.71	-0.24	-0.16	-0.20	13.27	102.35	0	0	Time
9/4/2018	13:15:00	9.57	10.00	9.79	-0.26	-0.16	-0.20	13.24	103.65	0	0	Time
9/4/2018	13:30:00	9.46	9.95	9.73	-0.25	-0.16	-0.21	13.22	105.32	0	0	Time
9/4/2018	13:45:00	9.54	9.98	9.78	-0.24	-0.17	-0.21	13.20	107.35	0	0	Time

* - Records have been modified
9/13/2018 10:39:34 PM

Audit Trail Report (Without Summary)

Report Name: MasterLink32 Audit Trail Report (Without Summary)

Report Date: 9/13/2018

Report Selections: 1 site, Last 150 Days

Site Name: Riverina Telemeter

Site Id: 13245136-13245136

Site Location: Andover

Date	Time	P1 Int Low	P1 Int High	P1 Int Average	P2 Int Low	P2 Int High	P2 Int Average	P3 Int Average	Case Temperature	Dig Inp 1 Alarm	---	Log Trigger
		in WC	in WC	in WC	PSIG	PSIG	PSIG	Volts	F	----	----	
9/4/2018	14:00:00	9.48	9.87	9.67	-0.26	-0.17	-0.21	13.16	109.26	0	0	Time
9/4/2018	14:15:00	9.38	9.86	9.70	-0.25	-0.16	-0.21	13.13	110.73	0	0	Time
9/4/2018	14:30:00	9.55	9.93	9.77	-0.26	-0.17	-0.21	13.10	112.24	0	0	Time
9/4/2018	14:45:00	9.60	9.98	9.82	-0.27	-0.17	-0.21	13.07	113.94	0	0	Time
9/4/2018	15:00:00	9.47	9.93	9.76	-0.26	-0.18	-0.22	13.05	115.20	0	0	Time
9/4/2018	15:15:00	9.61	10.03	9.79	-0.25	-0.18	-0.22	13.03	116.16	0	0	Time
9/4/2018	15:30:00	9.55	9.88	9.70	-0.26	-0.18	-0.22	13.02	116.84	0	0	Time
9/4/2018	15:45:00	9.49	9.80	9.67	-0.25	-0.18	-0.21	13.00	117.25	0	0	Time
9/4/2018	16:00:00	9.51	9.88	9.67	-0.26	-0.17	-0.22	13.00	116.24	0	0	Time
9/4/2018	16:15:00	9.32	9.72	9.55	-0.26	-0.17	-0.21	13.02	114.17	0	0	Time
9/4/2018	16:30:00	9.34	9.71	9.55	-0.27	-0.17	-0.21	13.05	111.21	0	0	Time
9/4/2018	16:45:00	9.27	9.69	9.49	-0.25	-0.17	-0.21	13.10	108.19	0	0	Time
9/4/2018	17:00:00	9.14	9.49	9.34	-0.25	-0.17	-0.21	13.14	105.63	0	0	Time
9/4/2018	17:15:00	9.23	9.63	9.41	-0.24	-0.15	-0.20	13.18	103.96	0	0	Time
9/4/2018	17:30:00	9.20	9.61	9.48	-0.23	-0.15	-0.20	13.21	102.18	0	0	Time
9/4/2018	17:45:00	9.25	9.50	9.37	-0.25	-0.15	-0.20	13.23	100.42	0	0	Time
9/4/2018	18:00:00	9.23	9.60	9.42	-0.26	-0.14	-0.20	13.27	98.51	0	0	Time
9/4/2018	18:15:00	9.21	9.51	9.37	-0.25	-0.15	-0.20	13.30	96.70	0	0	Time
9/4/2018	18:30:00	9.25	9.55	9.41	-0.24	-0.15	-0.19	13.32	94.95	0	0	Time
9/4/2018	18:45:00	9.21	9.53	9.40	-0.24	-0.15	-0.19	13.35	93.37	0	0	Time
9/4/2018	19:00:00	9.10	9.41	9.26	-0.25	-0.15	-0.19	13.39	92.00	0	0	Time
9/4/2018	19:15:00	9.24	9.51	9.37	-0.24	-0.14	-0.18	13.40	90.62	0	0	Time

* - Records have been modified
9/13/2018 10:39:34 PM

Audit Trail Report (Without Summary)

Report Name: MasterLink32 Audit Trail Report (Without Summary)

Report Date: 9/13/2018

Report Selections: 1 site, Last 150 Days

Site Name: Riverina Telemeter

Site Id: 13245136-13245136

Site Location: Andover

Date	Time	P1 Int Low	P1 Int High	P1 Int Average	P2 Int Low	P2 Int High	P2 Int Average	P3 Int Average	Case Temperature	Dig Inp 1 Alarm	---	Log Trigger
		in WC	in WC	in WC	PSIG	PSIG	PSIG	Volts	F	----	----	
9/4/2018	19:30:00	9.30	9.66	9.48	-0.24	-0.13	-0.18	13.41	89.37	0	0	Time
9/4/2018	19:45:00	9.01	9.69	9.40	-0.25	-0.13	-0.18	13.44	88.31	0	0	Time
9/4/2018	20:00:00	9.38	9.76	9.61	-0.24	-0.13	-0.18	13.47	87.15	0	0	Time
9/4/2018	20:15:00	9.52	9.88	9.70	-0.23	-0.13	-0.18	13.47	86.20	0	0	Time
9/4/2018	20:30:00	9.68	9.92	9.80	-0.23	-0.14	-0.17	13.50	85.35	0	0	Time
9/4/2018	20:45:00	9.62	9.95	9.81	-0.24	-0.14	-0.18	13.52	84.39	0	0	Time
9/4/2018	21:00:00	9.64	10.14	9.89	-0.22	-0.14	-0.18	13.53	83.60	0	0	Time
9/4/2018	21:15:00	9.73	10.19	9.93	-0.22	-0.14	-0.17	13.54	82.74	0	0	Time
9/4/2018	21:30:00	9.68	10.19	9.96	-0.22	-0.14	-0.17	13.56	82.06	0	0	Time
9/4/2018	21:45:00	9.69	10.21	10.01	-0.21	-0.14	-0.17	13.56	81.34	0	0	Time
9/4/2018	22:00:00	9.93	10.32	10.14	-0.21	-0.14	-0.17	13.59	80.61	0	0	Time
9/4/2018	22:15:00	10.05	10.37	10.22	-0.20	-0.14	-0.17	13.59	80.04	0	0	Time
9/4/2018	22:30:00	10.09	10.50	10.29	-0.20	-0.14	-0.17	13.59	79.43	0	0	Time
9/4/2018	22:45:00	9.94	10.38	10.20	-0.20	-0.14	-0.17	13.63	78.76	0	0	Time
9/4/2018	23:00:00	10.11	10.55	10.32	-0.21	-0.14	-0.17	13.63	78.22	0	0	Time
9/4/2018	23:15:00	10.03	10.38	10.24	-0.20	-0.14	-0.16	13.65	77.66	0	0	Time
9/4/2018	23:30:00	10.16	10.60	10.39	-0.20	-0.14	-0.17	13.66	77.13	0	0	Time
9/4/2018	23:45:00	9.96	10.52	10.26	-0.20	-0.14	-0.17	13.66	76.73	0	0	Time
9/5/2018	00:00:00	10.24	10.69	10.45	-0.20	-0.13	-0.16	13.67	76.21	0	0	Time
9/5/2018	00:15:00	10.12	10.53	10.34	-0.20	-0.13	-0.16	13.69	75.83	0	0	Time
9/5/2018	00:30:00	10.24	10.53	10.38	-0.20	-0.14	-0.16	13.69	75.31	0	0	Time
9/5/2018	00:45:00	10.27	10.66	10.46	-0.22	-0.13	-0.16	13.69	74.93	0	0	Time

* - Records have been modified
9/13/2018 10:39:34 PM

Audit Trail Report (Without Summary)

Report Name: MasterLink32 Audit Trail Report (Without Summary)

Report Date: 9/13/2018

Report Selections: 1 site, Last 150 Days

Site Name: Riverina Telemeter

Site Id: 13245136-13245136

Site Location: Andover

Date	Time	P1 Int Low	P1 Int High	P1 Int Average	P2 Int Low	P2 Int High	P2 Int Average	P3 Int Average	Case Temperature	Dig Inp 1 Alarm	---	Log Trigger
		in WC	in WC	in WC	PSIG	PSIG	PSIG	Volts	F	----	----	
9/5/2018	01:00:00	10.28	10.58	10.42	-0.21	-0.14	-0.16	13.70	74.57	0	0	Time
9/5/2018	01:15:00	10.22	10.62	10.46	-0.21	-0.12	-0.16	13.72	74.20	0	0	Time
9/5/2018	01:30:00	10.13	10.71	10.47	-0.19	-0.13	-0.16	13.72	73.85	0	0	Time
9/5/2018	01:45:00	10.28	10.52	10.41	-0.20	-0.14	-0.16	13.72	73.48	0	0	Time
9/5/2018	02:00:00	10.23	10.64	10.43	-0.20	-0.13	-0.16	13.72	73.14	0	0	Time
9/5/2018	02:15:00	10.03	10.63	10.41	-0.20	-0.13	-0.16	13.72	72.90	0	0	Time
9/5/2018	02:30:00	10.36	10.61	10.47	-0.20	-0.13	-0.16	13.75	72.62	0	0	Time
9/5/2018	02:45:00	10.28	10.54	10.39	-0.21	-0.12	-0.16	13.75	72.33	0	0	Time
9/5/2018	03:00:00	9.96	10.42	10.24	-0.20	-0.12	-0.16	13.75	72.06	0	0	Time
9/5/2018	03:15:00	10.20	10.41	10.32	-0.22	-0.11	-0.16	13.75	71.85	0	0	Time
9/5/2018	03:30:00	10.08	10.36	10.20	-0.22	-0.12	-0.16	13.75	71.62	0	0	Time
9/5/2018	03:45:00	10.01	10.33	10.18	-0.22	-0.11	-0.16	13.75	71.38	0	0	Time
9/5/2018	04:00:00	9.96	10.30	10.14	-0.22	-0.11	-0.16	13.75	71.22	0	0	Time
9/5/2018	04:15:00	9.57	10.13	9.84	-0.20	-0.11	-0.15	13.76	71.01	0	0	Time
9/5/2018	04:30:00	9.74	9.97	9.88	-0.22	-0.10	-0.15	13.78	70.84	0	0	Time
9/5/2018	04:45:00	9.54	9.86	9.71	-0.22	-0.12	-0.16	13.78	70.70	0	0	Time
9/5/2018	05:00:00	9.42	9.85	9.63	-0.21	-0.12	-0.16	13.78	70.52	0	0	Time
9/5/2018	05:15:00	9.33	9.80	9.56	-0.21	-0.11	-0.16	13.78	70.43	0	0	Time
9/5/2018	05:30:00	9.28	9.57	9.43	-0.21	-0.10	-0.15	13.78	70.35	0	0	Time
9/5/2018	05:45:00	9.20	9.62	9.43	-0.21	-0.12	-0.16	13.78	70.35	0	0	Time
9/5/2018	06:00:00	9.13	9.66	9.50	-0.21	-0.12	-0.16	13.78	70.48	0	0	Time
9/5/2018	06:15:00	9.09	9.78	9.49	-0.21	-0.11	-0.16	13.78	70.69	0	0	Time

* - Records have been modified
9/13/2018 10:39:34 PM

Audit Trail Report (Without Summary)

Report Name: MasterLink32 Audit Trail Report (Without Summary)

Report Date: 9/13/2018

Report Selections: 1 site, Last 150 Days

Site Name: Riverina Telemeter

Site Id: 13245136-13245136

Site Location: Andover

Date	Time	P1 Int Low	P1 Int High	P1 Int Average	P2 Int Low	P2 Int High	P2 Int Average	P3 Int Average	Case Temperature	Dig Inp 1 Alarm	---	Log Trigger
		in WC	in WC	in WC	PSIG	PSIG	PSIG	Volts	F	----	----	
9/5/2018	06:30:00	8.97	9.71	9.50	-0.19	-0.12	-0.16	13.78	70.87	0	0	Time
9/5/2018	06:45:00	9.41	9.81	9.62	-0.19	-0.12	-0.15	13.78	71.23	0	0	Time
9/5/2018	07:00:00	9.40	9.94	9.64	-0.19	-0.13	-0.16	13.77	71.72	0	0	Time
9/5/2018	07:15:00	9.46	9.92	9.76	-0.20	-0.14	-0.16	13.75	72.25	0	0	Time
9/5/2018	07:30:00	9.27	9.99	9.73	-0.21	-0.14	-0.16	13.75	72.96	0	0	Time
9/5/2018	07:45:00	9.51	9.99	9.80	-0.20	-0.14	-0.16	13.75	73.87	0	0	Time
9/5/2018	08:00:00	9.42	9.84	9.63	-0.20	-0.14	-0.16	13.72	74.94	0	0	Time
9/5/2018	08:15:00	9.49	9.89	9.70	-0.20	-0.13	-0.17	13.72	76.10	0	0	Time
9/5/2018	08:30:00	9.39	9.80	9.64	-0.21	-0.13	-0.16	13.69	77.39	0	0	Time
9/5/2018	08:45:00	9.42	9.91	9.69	-0.20	-0.14	-0.17	13.67	78.90	0	0	Time
9/5/2018	09:00:00	9.47	9.94	9.73	-0.21	-0.14	-0.17	13.65	80.41	0	0	Time
9/5/2018	09:15:00	9.39	9.97	9.66	-0.22	-0.14	-0.17	13.61	81.99	0	0	Time
9/5/2018	09:30:00	9.36	9.91	9.62	-0.21	-0.13	-0.17	13.59	83.43	0	0	Time
9/5/2018	09:45:00	9.46	9.97	9.73	-0.26	-0.14	-0.18	13.56	84.58	0	0	Time
9/5/2018	10:00:00	9.44	9.93	9.66	-0.26	-0.13	-0.18	13.55	85.20	0	0	Time
9/5/2018	10:15:00	9.37	9.72	9.60	-0.25	-0.13	-0.18	13.53	85.56	0	0	Time
9/5/2018	10:30:00	9.26	9.80	9.61	-0.24	-0.14	-0.18	13.53	85.79	0	0	Time
9/5/2018	10:45:00	9.28	9.86	9.61	-0.24	-0.14	-0.18	13.53	86.39	0	0	Time
9/5/2018	11:00:00	9.47	9.87	9.70	-0.25	-0.14	-0.18	13.51	87.94	0	0	Time
9/5/2018	11:15:00	9.44	9.87	9.64	-0.25	-0.12	-0.18	13.48	89.95	0	0	Time
9/5/2018	11:30:00	9.35	9.83	9.61	-0.26	-0.13	-0.19	13.45	92.01	0	0	Time
9/5/2018	11:45:00	9.30	9.80	9.59	-0.24	-0.15	-0.19	13.41	94.10	0	0	Time

* - Records have been modified
9/13/2018 10:39:34 PM

Audit Trail Report (Without Summary)

Report Name: MasterLink32 Audit Trail Report (Without Summary)

Report Date: 9/13/2018

Report Selections: 1 site, Last 150 Days

Site Name: Riverina Telemeter

Site Id: 13245136-13245136

Site Location: Andover

Date	Time	P1 Int Low	P1 Int High	P1 Int Average	P2 Int Low	P2 Int High	P2 Int Average	P3 Int Average	Case Temperature	Dig Inp 1 Alarm	---	Log Trigger
		in WC	in WC	in WC	PSIG	PSIG	PSIG	Volts	F	----	----	
9/5/2018	12:00:00	9.47	9.95	9.70	-0.24	-0.15	-0.19	13.39	95.62	0	0	Time
9/5/2018	12:15:00	9.46	9.82	9.64	-0.23	-0.14	-0.19	13.36	96.71	0	0	Time
9/5/2018	12:30:00	9.36	9.89	9.65	-0.24	-0.15	-0.20	13.34	97.79	0	0	Time
9/5/2018	12:45:00	9.36	9.88	9.61	-0.24	-0.15	-0.19	13.32	99.42	0	0	Time
9/5/2018	13:00:00	9.52	9.87	9.72	-0.24	-0.15	-0.20	13.29	101.41	0	0	Time
9/5/2018	13:15:00	9.50	9.88	9.69	-0.25	-0.15	-0.20	13.26	103.08	0	0	Time
9/5/2018	13:30:00	9.43	9.83	9.63	-0.25	-0.15	-0.20	13.23	104.04	0	0	Time
9/5/2018	13:45:00	9.51	9.95	9.73	-0.26	-0.15	-0.21	13.21	105.73	0	0	Time
9/5/2018	14:00:00	9.45	9.92	9.73	-0.26	-0.16	-0.21	13.19	107.43	0	0	Time
9/5/2018	14:15:00	9.56	9.98	9.75	-0.26	-0.17	-0.21	13.16	109.42	0	0	Time
9/5/2018	14:30:00	9.51	9.98	9.69	-0.26	-0.17	-0.21	13.12	111.29	0	0	Time
9/5/2018	14:45:00	9.53	9.85	9.67	-0.26	-0.16	-0.21	13.09	113.00	0	0	Time
9/5/2018	15:00:00	9.48	9.81	9.70	-0.26	-0.18	-0.22	13.05	114.46	0	0	Time
9/5/2018	15:15:00	9.48	9.84	9.65	-0.25	-0.17	-0.21	13.04	115.62	0	0	Time
9/5/2018	15:30:00	9.48	9.80	9.67	-0.26	-0.18	-0.21	13.03	116.42	0	0	Time
9/5/2018	15:45:00	9.47	9.80	9.65	-0.26	-0.16	-0.22	13.01	116.97	0	0	Time
9/5/2018	16:00:00	9.28	9.69	9.48	-0.26	-0.19	-0.22	13.00	117.59	0	0	Time
9/5/2018	16:15:00	9.29	9.77	9.62	-0.26	-0.17	-0.22	13.00	117.52	0	0	Time
9/5/2018	16:30:00	9.44	9.81	9.59	-0.25	-0.18	-0.22	13.00	116.72	0	0	Time
9/5/2018	16:45:00	9.32	9.64	9.48	-0.26	-0.17	-0.22	13.00	115.83	0	0	Time
9/5/2018	17:00:00	9.28	9.54	9.42	-0.26	-0.18	-0.22	13.02	115.37	0	0	Time
9/5/2018	17:15:00	8.97	9.65	9.37	-0.27	-0.16	-0.22	13.02	114.51	0	0	Time

* - Records have been modified
9/13/2018 10:39:34 PM

Audit Trail Report (Without Summary)

Report Name: MasterLink32 Audit Trail Report (Without Summary)

Report Date: 9/13/2018

Report Selections: 1 site, Last 150 Days

Site Name: Riverina Telemeter

Site Id: 13245136-13245136

Site Location: Andover

Date	Time	P1 Int Low	P1 Int High	P1 Int Average	P2 Int Low	P2 Int High	P2 Int Average	P3 Int Average	Case Temperature	Dig Inp 1 Alarm	---	Log Trigger
		in WC	in WC	in WC	PSIG	PSIG	PSIG	Volts	F	----	----	
9/5/2018	17:30:00	9.21	9.61	9.43	-0.25	-0.15	-0.22	13.04	112.40	0	0	Time
9/5/2018	17:45:00	9.21	9.65	9.38	-0.25	-0.16	-0.21	13.07	109.72	0	0	Time
9/5/2018	18:00:00	9.15	9.52	9.35	-0.24	-0.16	-0.21	13.11	107.19	0	0	Time
9/5/2018	18:15:00	9.28	9.54	9.44	-0.25	-0.16	-0.21	13.16	104.84	0	0	Time
9/5/2018	18:30:00	9.23	9.52	9.39	-0.23	-0.16	-0.20	13.20	102.74	0	0	Time
9/5/2018	18:45:00	9.21	9.53	9.34	-0.25	-0.15	-0.20	13.22	100.87	0	0	Time
9/5/2018	19:00:00	9.17	9.44	9.29	-0.25	-0.15	-0.19	13.26	99.16	0	0	Time
9/5/2018	19:15:00	9.22	9.53	9.37	-0.25	-0.14	-0.19	13.29	97.61	0	0	Time
9/5/2018	19:30:00	9.18	9.70	9.40	-0.24	-0.15	-0.19	13.31	96.10	0	0	Time
9/5/2018	19:45:00	9.47	9.79	9.61	-0.24	-0.15	-0.19	13.33	94.74	0	0	Time
9/5/2018	20:00:00	9.41	9.75	9.61	-0.24	-0.15	-0.19	13.36	93.48	0	0	Time
9/5/2018	20:15:00	9.42	9.89	9.65	-0.23	-0.14	-0.19	13.39	92.21	0	0	Time
9/5/2018	20:30:00	9.42	9.91	9.75	-0.24	-0.14	-0.19	13.40	91.16	0	0	Time
9/5/2018	20:45:00	9.67	10.10	9.86	-0.26	-0.14	-0.18	13.42	90.04	0	0	Time
9/5/2018	21:00:00	9.73	10.08	9.90	-0.25	-0.14	-0.18	13.43	89.03	0	0	Time
9/5/2018	21:15:00	9.59	10.10	9.95	-0.25	-0.12	-0.18	13.45	88.14	0	0	Time
9/5/2018	21:30:00	9.70	10.25	9.97	-0.24	-0.11	-0.18	13.47	87.34	0	0	Time
9/5/2018	21:45:00	9.95	10.23	10.05	-0.26	-0.12	-0.18	13.47	86.52	0	0	Time
9/5/2018	22:00:00	10.03	10.32	10.19	-0.22	-0.14	-0.17	13.50	85.76	0	0	Time
9/5/2018	22:15:00	10.08	10.36	10.24	-0.23	-0.14	-0.17	13.51	85.06	0	0	Time
9/5/2018	22:30:00	10.09	10.36	10.22	-0.23	-0.14	-0.17	13.54	84.43	0	0	Time
9/5/2018	22:45:00	10.13	10.57	10.30	-0.23	-0.14	-0.17	13.53	83.83	0	0	Time

* - Records have been modified
9/13/2018 10:39:34 PM

Audit Trail Report (Without Summary)

Report Name: MasterLink32 Audit Trail Report (Without Summary)

Report Date: 9/13/2018

Report Selections: 1 site, Last 150 Days

Site Name: Riverina Telemeter

Site Id: 13245136-13245136

Site Location: Andover

Date	Time	P1 Int Low	P1 Int High	P1 Int Average	P2 Int Low	P2 Int High	P2 Int Average	P3 Int Average	Case Temperature	Dig Inp 1 Alarm	---	Log Trigger
		in WC	in WC	in WC	PSIG	PSIG	PSIG	Volts	F	----	----	
9/5/2018	23:00:00	10.19	10.50	10.32	-0.22	-0.13	-0.17	13.54	83.35	0	0	Time
9/5/2018	23:15:00	9.94	10.52	10.27	-0.21	-0.14	-0.17	13.56	82.86	0	0	Time
9/5/2018	23:30:00	10.19	10.55	10.33	-0.21	-0.13	-0.17	13.56	82.32	0	0	Time
9/5/2018	23:45:00	10.39	10.64	10.51	-0.21	-0.14	-0.17	13.56	81.91	0	0	Time
9/6/2018	00:00:00	10.23	10.60	10.44	-0.21	-0.13	-0.17	13.57	81.54	0	0	Time
9/6/2018	00:15:00	10.17	10.64	10.46	-0.21	-0.14	-0.17	13.59	81.15	0	0	Time
9/6/2018	00:30:00	10.32	10.63	10.51	-0.21	-0.14	-0.17	13.59	80.77	0	0	Time
9/6/2018	00:45:00	10.21	10.70	10.42	-0.21	-0.14	-0.17	13.59	80.42	0	0	Time
9/6/2018	01:00:00	10.16	10.63	10.44	-0.21	-0.14	-0.17	13.59	80.19	0	0	Time
9/6/2018	01:15:00	10.42	10.64	10.55	-0.21	-0.14	-0.17	13.59	79.86	0	0	Time
9/6/2018	01:30:00	10.37	10.67	10.48	-0.20	-0.14	-0.17	13.63	79.68	0	0	Time
9/6/2018	01:45:00	10.24	10.62	10.48	-0.22	-0.14	-0.17	13.63	79.36	0	0	Time
9/6/2018	02:00:00	10.38	10.81	10.56	-0.21	-0.14	-0.17	13.63	79.11	0	0	Time
9/6/2018	02:15:00	10.21	10.71	10.39	-0.21	-0.14	-0.17	13.63	78.93	0	0	Time
9/6/2018	02:30:00	9.92	10.39	10.24	-0.20	-0.14	-0.17	13.63	78.67	0	0	Time
9/6/2018	02:45:00	9.94	10.62	10.42	-0.20	-0.14	-0.17	13.66	78.40	0	0	Time
9/6/2018	03:00:00	10.11	10.67	10.43	-0.21	-0.13	-0.16	13.66	78.20	0	0	Time
9/6/2018	03:15:00	10.14	10.50	10.30	-0.21	-0.14	-0.16	13.66	78.03	0	0	Time
9/6/2018	03:30:00	9.91	10.45	10.24	-0.19	-0.14	-0.16	13.66	77.71	0	0	Time
9/6/2018	03:45:00	9.91	10.23	10.10	-0.20	-0.14	-0.16	13.66	77.48	0	0	Time
9/6/2018	04:00:00	9.43	10.32	10.00	-0.20	-0.14	-0.16	13.66	77.30	0	0	Time
9/6/2018	04:15:00	9.68	10.14	9.95	-0.22	-0.14	-0.17	13.66	77.11	0	0	Time

* - Records have been modified
9/13/2018 10:39:34 PM

Audit Trail Report (Without Summary)

Report Name: MasterLink32 Audit Trail Report (Without Summary)

Report Date: 9/13/2018

Report Selections: 1 site, Last 150 Days

Site Name: Riverina Telemeter

Site Id: 13245136-13245136

Site Location: Andover

Date	Time	P1 Int Low	P1 Int High	P1 Int Average	P2 Int Low	P2 Int High	P2 Int Average	P3 Int Average	Case Temperature	Dig Inp 1 Alarm	---	Log Trigger
		in WC	in WC	in WC	PSIG	PSIG	PSIG	Volts	F	----	----	
9/6/2018	04:30:00	9.64	10.12	9.89	-0.20	-0.14	-0.16	13.66	76.92	0	0	Time
9/6/2018	04:45:00	9.69	9.99	9.85	-0.20	-0.14	-0.16	13.68	76.74	0	0	Time
9/6/2018	05:00:00	9.50	9.85	9.68	-0.21	-0.14	-0.17	13.69	76.66	0	0	Time
9/6/2018	05:15:00	9.34	9.68	9.52	-0.21	-0.14	-0.16	13.69	76.57	0	0	Time
9/6/2018	05:30:00	9.29	9.65	9.42	-0.20	-0.14	-0.17	13.69	76.38	0	0	Time
9/6/2018	05:45:00	9.28	9.54	9.41	-0.20	-0.14	-0.16	13.69	76.32	0	0	Time
9/6/2018	06:00:00	9.26	9.73	9.54	-0.20	-0.14	-0.17	13.69	76.23	0	0	Time
9/6/2018	06:15:00	9.24	9.72	9.43	-0.19	-0.14	-0.16	13.69	76.38	0	0	Time
9/6/2018	06:30:00	9.37	9.81	9.58	-0.20	-0.14	-0.16	13.69	76.47	0	0	Time
9/6/2018	06:45:00	9.28	9.79	9.54	-0.20	-0.14	-0.16	13.69	76.74	0	0	Time
9/6/2018	07:00:00	9.44	9.88	9.65	-0.21	-0.14	-0.16	13.69	76.98	0	0	Time
9/6/2018	07:15:00	9.40	9.84	9.63	-0.19	-0.14	-0.16	13.69	77.46	0	0	Time
9/6/2018	07:30:00	9.28	9.89	9.64	-0.21	-0.14	-0.17	13.66	78.03	0	0	Time
9/6/2018	07:45:00	9.39	9.94	9.68	-0.19	-0.14	-0.17	13.66	78.73	0	0	Time
9/6/2018	08:00:00	9.54	9.97	9.74	-0.20	-0.14	-0.17	13.66	79.55	0	0	Time
9/6/2018	08:15:00	9.41	9.97	9.71	-0.21	-0.14	-0.17	13.63	80.58	0	0	Time
9/6/2018	08:30:00	9.48	10.01	9.73	-0.22	-0.13	-0.17	13.61	81.73	0	0	Time
9/6/2018	08:45:00	9.52	10.57	9.97	-0.22	-0.13	-0.17	13.59	83.23	0	0	Time
9/6/2018	09:00:00	9.84	10.38	10.12	-0.23	-0.14	-0.17	13.56	84.77	0	0	Time
9/6/2018	09:15:00	9.72	10.19	9.99	-0.24	-0.14	-0.18	13.54	86.35	0	0	Time
9/6/2018	09:30:00	9.75	10.31	9.94	-0.24	-0.13	-0.18	13.53	87.72	0	0	Time
9/6/2018	09:45:00	9.62	10.22	9.97	-0.25	-0.14	-0.18	13.50	88.73	0	0	Time

* - Records have been modified
9/13/2018 10:39:34 PM

Audit Trail Report (Without Summary)

Report Name: MasterLink32 Audit Trail Report (Without Summary)

Report Date: 9/13/2018

Report Selections: 1 site, Last 150 Days

Site Name: Riverina Telemeter

Site Id: 13245136-13245136

Site Location: Andover

Date	Time	P1 Int Low	P1 Int High	P1 Int Average	P2 Int Low	P2 Int High	P2 Int Average	P3 Int Average	Case Temperature	Dig Inp 1 Alarm	---	Log Trigger
		in WC	in WC	in WC	PSIG	PSIG	PSIG	Volts	F	----	----	
9/6/2018	10:00:00	9.67	10.13	9.92	-0.25	-0.14	-0.18	13.47	89.38	0	0	Time
9/6/2018	10:15:00	9.67	10.09	9.91	-0.25	-0.13	-0.18	13.47	89.75	0	0	Time
9/6/2018	10:30:00	9.68	10.08	9.88	-0.26	-0.14	-0.18	13.47	90.13	0	0	Time
9/6/2018	10:45:00	9.62	10.16	9.86	-0.26	-0.14	-0.18	13.45	90.77	0	0	Time
9/6/2018	11:00:00	9.70	10.17	9.93	-0.25	-0.13	-0.18	13.43	92.22	0	0	Time
9/6/2018	11:15:00	9.70	10.13	9.92	-0.24	-0.14	-0.18	13.41	94.16	0	0	Time
9/6/2018	11:30:00	9.71	10.15	9.96	-0.24	-0.15	-0.19	13.38	96.04	0	0	Time
9/6/2018	11:45:00	9.70	10.17	9.92	-0.23	-0.15	-0.19	13.35	97.85	0	0	Time
9/6/2018	12:00:00	9.76	10.24	10.00	-0.24	-0.15	-0.20	13.32	99.59	0	0	Time
9/6/2018	12:15:00	9.83	10.22	10.05	-0.25	-0.15	-0.20	13.29	101.18	0	0	Time
9/6/2018	12:30:00	9.77	10.10	9.94	-0.25	-0.15	-0.20	13.27	102.64	0	0	Time
9/6/2018	12:45:00	9.75	10.12	9.93	-0.26	-0.15	-0.20	13.24	104.22	0	0	Time
9/6/2018	13:00:00	9.77	10.18	10.05	-0.26	-0.15	-0.20	13.21	105.55	0	0	Time
9/6/2018	13:15:00	9.82	10.30	10.07	-0.24	-0.15	-0.20	13.20	107.19	0	0	Time
9/6/2018	13:30:00	9.83	10.22	10.02	-0.25	-0.15	-0.21	13.16	108.88	0	0	Time
9/6/2018	13:45:00	9.90	10.27	10.09	-0.26	-0.16	-0.21	13.14	110.24	0	0	Time
9/6/2018	14:00:00	9.87	10.29	10.05	-0.26	-0.17	-0.21	13.12	111.26	0	0	Time
9/6/2018	14:15:00	9.77	10.31	10.11	-0.26	-0.15	-0.21	13.09	111.52	0	0	Time
9/6/2018	14:30:00	9.59	10.13	9.94	-0.25	-0.15	-0.21	13.10	110.26	0	0	Time
9/6/2018	14:45:00	9.43	10.12	9.89	-0.26	-0.15	-0.21	13.14	106.83	0	0	Time
9/6/2018	15:00:00	9.77	10.10	9.95	-0.24	-0.15	-0.20	13.19	102.14	0	0	Time
9/6/2018	15:15:00	9.70	10.00	9.89	-0.25	-0.15	-0.20	13.24	98.04	0	0	Time

* - Records have been modified
9/13/2018 10:39:34 PM

Audit Trail Report (Without Summary)

Report Name: MasterLink32 Audit Trail Report (Without Summary)

Report Date: 9/13/2018

Report Selections: 1 site, Last 150 Days

Site Name: Riverina Telemeter

Site Id: 13245136-13245136

Site Location: Andover

Date	Time	P1 Int Low	P1 Int High	P1 Int Average	P2 Int Low	P2 Int High	P2 Int Average	P3 Int Average	Case Temperature	Dig Inp 1 Alarm	---	Log Trigger
		in WC	in WC	in WC	PSIG	PSIG	PSIG	Volts	F	----	----	
9/6/2018	15:30:00	9.73	10.05	9.91	-0.23	-0.15	-0.19	13.30	94.75	0	0	Time
9/6/2018	15:45:00	9.73	10.10	9.91	-0.26	-0.14	-0.18	13.35	92.19	0	0	Time
9/6/2018	16:00:00	9.67	9.96	9.83	-0.24	-0.12	-0.18	13.39	90.14	0	0	Time
9/6/2018	16:15:00	9.53	9.86	9.73	-0.25	-0.13	-0.18	13.42	88.58	0	0	Time
9/6/2018	16:30:00	9.61	9.89	9.75	-0.25	-0.12	-0.17	13.45	87.34	0	0	Time
9/6/2018	16:45:00	9.45	9.91	9.67	-0.24	-0.14	-0.17	13.47	86.33	0	0	Time
9/6/2018	17:00:00	9.52	9.88	9.68	-0.24	-0.14	-0.17	13.49	85.37	0	0	Time
9/6/2018	17:15:00	9.48	9.77	9.62	-0.24	-0.13	-0.17	13.51	84.58	0	0	Time
9/6/2018	17:30:00	9.53	9.70	9.61	-0.22	-0.13	-0.17	13.53	83.99	0	0	Time
9/6/2018	17:45:00	9.46	9.90	9.71	-0.23	-0.13	-0.17	13.53	83.26	0	0	Time
9/6/2018	18:00:00	9.51	9.92	9.74	-0.22	-0.13	-0.17	13.55	82.67	0	0	Time
9/6/2018	18:15:00	9.55	9.88	9.71	-0.22	-0.14	-0.17	13.56	82.18	0	0	Time
9/6/2018	18:30:00	9.48	9.88	9.72	-0.21	-0.14	-0.17	13.56	81.73	0	0	Time
9/6/2018	18:45:00	9.55	9.76	9.66	-0.21	-0.14	-0.17	13.57	81.16	0	0	Time
9/6/2018	19:00:00	9.64	9.93	9.75	-0.20	-0.14	-0.17	13.59	80.76	0	0	Time
9/6/2018	19:15:00	9.49	9.89	9.72	-0.20	-0.14	-0.17	13.59	80.37	0	0	Time
9/6/2018	19:30:00	9.57	10.01	9.77	-0.21	-0.14	-0.17	13.59	79.88	0	0	Time
9/6/2018	19:45:00	9.66	10.09	9.91	-0.22	-0.13	-0.16	13.61	79.51	0	0	Time
9/6/2018	20:00:00	9.86	10.18	10.06	-0.21	-0.14	-0.17	13.63	79.12	0	0	Time
9/6/2018	20:15:00	9.88	10.34	10.09	-0.20	-0.14	-0.16	13.63	78.81	0	0	Time
9/6/2018	20:30:00	9.76	10.19	9.99	-0.23	-0.14	-0.16	13.63	78.57	0	0	Time
9/6/2018	20:45:00	9.91	10.31	10.15	-0.20	-0.14	-0.16	13.66	78.20	0	0	Time

* - Records have been modified
9/13/2018 10:39:34 PM

Audit Trail Report (Without Summary)

Report Name: MasterLink32 Audit Trail Report (Without Summary)

Report Date: 9/13/2018

Report Selections: 1 site, Last 150 Days

Site Name: Riverina Telemeter

Site Id: 13245136-13245136

Site Location: Andover

Date	Time	P1 Int Low	P1 Int High	P1 Int Average	P2 Int Low	P2 Int High	P2 Int Average	P3 Int Average	Case Temperature	Dig Inp 1 Alarm	---	Log Trigger
		in WC	in WC	in WC	PSIG	PSIG	PSIG	Volts	F	----	----	
9/6/2018	21:00:00	9.99	10.39	10.21	-0.20	-0.14	-0.16	13.66	77.91	0	0	Time
9/6/2018	21:15:00	10.06	10.47	10.30	-0.20	-0.14	-0.16	13.66	77.65	0	0	Time
9/6/2018	21:30:00	9.99	10.58	10.34	-0.20	-0.14	-0.16	13.66	77.36	0	0	Time
9/6/2018	21:45:00	10.20	10.52	10.35	-0.20	-0.14	-0.16	13.66	77.11	0	0	Time
9/6/2018	22:00:00	10.32	10.68	10.53	-0.20	-0.14	-0.16	13.66	76.75	0	0	Time
9/6/2018	22:15:00	10.31	10.61	10.47	-0.22	-0.14	-0.16	13.69	76.49	0	0	Time
9/6/2018	22:30:00	10.36	10.58	10.49	-0.20	-0.14	-0.16	13.69	76.20	0	0	Time
9/6/2018	22:45:00	10.37	10.72	10.54	-0.20	-0.14	-0.16	13.69	75.95	0	0	Time
9/6/2018	23:00:00	10.36	10.77	10.60	-0.20	-0.13	-0.16	13.69	75.66	0	0	Time
9/6/2018	23:15:00	10.21	10.79	10.57	-0.19	-0.14	-0.16	13.69	75.47	0	0	Time
9/6/2018	23:30:00	10.43	10.81	10.62	-0.20	-0.14	-0.16	13.69	75.18	0	0	Time
9/6/2018	23:45:00	10.46	10.82	10.64	-0.19	-0.13	-0.16	13.69	74.94	0	0	Time
9/7/2018	00:00:00	10.34	10.91	10.68	-0.20	-0.14	-0.16	13.71	74.66	0	0	Time
9/7/2018	00:15:00	10.42	10.79	10.60	-0.19	-0.13	-0.16	13.72	74.39	0	0	Time
9/7/2018	00:30:00	10.62	10.84	10.74	-0.20	-0.13	-0.16	13.72	74.21	0	0	Time
9/7/2018	00:45:00	10.51	10.91	10.74	-0.20	-0.14	-0.16	13.72	73.92	0	0	Time
9/7/2018	01:00:00	10.43	10.80	10.63	-0.20	-0.13	-0.16	13.72	73.67	0	0	Time
9/7/2018	01:15:00	10.42	10.87	10.69	-0.21	-0.13	-0.16	13.72	73.50	0	0	Time
9/7/2018	01:30:00	10.02	10.87	10.59	-0.20	-0.14	-0.16	13.72	73.33	0	0	Time
9/7/2018	01:45:00	10.50	10.84	10.66	-0.19	-0.14	-0.16	13.72	73.14	0	0	Time
9/7/2018	02:00:00	10.55	10.88	10.70	-0.20	-0.13	-0.16	13.73	73.11	0	0	Time
9/7/2018	02:15:00	10.47	10.76	10.65	-0.20	-0.13	-0.16	13.75	72.96	0	0	Time

* - Records have been modified
9/13/2018 10:39:34 PM

Audit Trail Report (Without Summary)

Report Name: MasterLink32 Audit Trail Report (Without Summary)

Report Date: 9/13/2018

Report Selections: 1 site, Last 150 Days

Site Name: Riverina Telemeter

Site Id: 13245136-13245136

Site Location: Andover

Date	Time	P1 Int Low	P1 Int High	P1 Int Average	P2 Int Low	P2 Int High	P2 Int Average	P3 Int Average	Case Temperature	Dig Inp 1 Alarm	---	Log Trigger
		in WC	in WC	in WC	PSIG	PSIG	PSIG	Volts	F	----	----	
9/7/2018	02:30:00	10.48	10.83	10.66	-0.19	-0.13	-0.16	13.75	72.81	0	0	Time
9/7/2018	02:45:00	10.32	10.84	10.67	-0.20	-0.13	-0.16	13.75	72.64	0	0	Time
9/7/2018	03:00:00	10.20	10.76	10.54	-0.19	-0.13	-0.16	13.75	72.44	0	0	Time
9/7/2018	03:15:00	10.36	10.76	10.59	-0.20	-0.13	-0.15	13.75	72.25	0	0	Time
9/7/2018	03:30:00	10.32	10.64	10.47	-0.20	-0.13	-0.16	13.75	72.06	0	0	Time
9/7/2018	03:45:00	10.36	10.69	10.50	-0.20	-0.13	-0.16	13.75	71.72	0	0	Time
9/7/2018	04:00:00	10.09	10.50	10.32	-0.21	-0.13	-0.16	13.75	71.55	0	0	Time
9/7/2018	04:15:00	10.06	10.49	10.29	-0.22	-0.12	-0.16	13.75	71.22	0	0	Time
9/7/2018	04:30:00	9.96	10.39	10.21	-0.21	-0.12	-0.16	13.77	70.98	0	0	Time
9/7/2018	04:45:00	9.97	10.31	10.14	-0.19	-0.12	-0.15	13.78	70.67	0	0	Time
9/7/2018	05:00:00	9.77	10.26	9.99	-0.22	-0.11	-0.15	13.78	70.51	0	0	Time
9/7/2018	05:15:00	9.69	10.14	9.84	-0.23	-0.10	-0.15	13.78	70.20	0	0	Time
9/7/2018	05:30:00	9.57	9.97	9.76	-0.22	-0.09	-0.15	13.78	70.01	0	0	Time
9/7/2018	05:45:00	9.54	9.97	9.72	-0.22	-0.07	-0.15	13.79	69.84	0	0	Time
9/7/2018	06:00:00	9.38	9.77	9.56	-0.23	-0.09	-0.15	13.80	69.66	0	0	Time
9/7/2018	06:15:00	9.42	9.82	9.63	-0.22	-0.09	-0.15	13.81	69.49	0	0	Time
9/7/2018	06:30:00	9.47	10.04	9.75	-0.21	-0.09	-0.15	13.80	69.48	0	0	Time
9/7/2018	06:45:00	9.62	9.98	9.82	-0.22	-0.10	-0.15	13.81	69.40	0	0	Time
9/7/2018	07:00:00	9.74	10.10	9.93	-0.22	-0.12	-0.15	13.80	69.49	0	0	Time
9/7/2018	07:15:00	9.58	10.16	9.83	-0.21	-0.12	-0.15	13.81	69.64	0	0	Time
9/7/2018	07:30:00	9.62	10.13	9.88	-0.20	-0.12	-0.15	13.80	70.01	0	0	Time
9/7/2018	07:45:00	9.71	10.10	9.92	-0.21	-0.12	-0.15	13.80	70.35	0	0	Time

* - Records have been modified
9/13/2018 10:39:34 PM

Audit Trail Report (Without Summary)

Report Name: MasterLink32 Audit Trail Report (Without Summary)

Report Date: 9/13/2018

Report Selections: 1 site, Last 150 Days

Site Name: Riverina Telemeter

Site Id: 13245136-13245136

Site Location: Andover

Date	Time	P1 Int Low	P1 Int High	P1 Int Average	P2 Int Low	P2 Int High	P2 Int Average	P3 Int Average	Case Temperature	Dig Inp 1 Alarm	---	Log Trigger
		in WC	in WC	in WC	PSIG	PSIG	PSIG	Volts	F	----	----	
9/7/2018	08:00:00	9.84	10.25	10.02	-0.20	-0.13	-0.15	13.78	70.61	0	0	Time
9/7/2018	08:15:00	9.77	10.18	9.95	-0.19	-0.12	-0.15	13.78	70.84	0	0	Time
9/7/2018	08:30:00	9.69	10.21	9.94	-0.19	-0.13	-0.16	13.78	71.20	0	0	Time
9/7/2018	08:45:00	9.68	10.21	10.00	-0.20	-0.13	-0.16	13.77	71.87	0	0	Time
9/7/2018	09:00:00	9.68	10.09	9.93	-0.21	-0.14	-0.16	13.75	72.79	0	0	Time
9/7/2018	09:15:00	9.60	10.16	9.94	-0.21	-0.14	-0.16	13.75	73.86	0	0	Time
9/7/2018	09:30:00	9.70	10.18	9.94	-0.20	-0.14	-0.16	13.72	74.76	0	0	Time
9/7/2018	09:45:00	9.62	10.09	9.91	-0.19	-0.14	-0.16	13.72	75.52	0	0	Time
9/7/2018	10:00:00	9.61	10.07	9.84	-0.19	-0.14	-0.16	13.70	76.21	0	0	Time
9/7/2018	10:15:00	9.52	10.05	9.80	-0.20	-0.13	-0.16	13.69	76.66	0	0	Time
9/7/2018	10:30:00	9.40	9.96	9.70	-0.20	-0.14	-0.16	13.69	77.16	0	0	Time
9/7/2018	10:45:00	9.50	9.92	9.73	-0.19	-0.14	-0.17	13.67	77.81	0	0	Time
9/7/2018	11:00:00	9.54	9.95	9.75	-0.21	-0.14	-0.17	13.66	78.38	0	0	Time
9/7/2018	11:15:00	9.50	9.98	9.73	-0.20	-0.14	-0.16	13.66	78.83	0	0	Time
9/7/2018	11:30:00	9.66	10.01	9.81	-0.21	-0.14	-0.16	13.66	79.10	0	0	Time
9/7/2018	11:45:00	9.18	9.90	9.64	-0.20	-0.14	-0.17	13.66	79.12	0	0	Time
9/7/2018	12:00:00	9.50	10.06	9.86	-0.20	-0.14	-0.17	13.66	79.06	0	0	Time
9/7/2018	12:15:00	9.66	10.10	9.88	-0.21	-0.14	-0.17	13.66	78.92	0	0	Time
9/7/2018	12:30:00	9.58	10.06	9.87	-0.20	-0.14	-0.16	13.66	78.80	0	0	Time
9/7/2018	12:45:00	9.66	10.10	9.87	-0.21	-0.14	-0.17	13.66	78.97	0	0	Time
9/7/2018	13:00:00	9.50	10.10	9.87	-0.20	-0.14	-0.16	13.63	79.65	0	0	Time
9/7/2018	13:15:00	9.85	10.25	10.02	-0.23	-0.13	-0.17	13.62	80.76	0	0	Time

* - Records have been modified
9/13/2018 10:39:34 PM

Audit Trail Report (Without Summary)

Report Name: MasterLink32 Audit Trail Report (Without Summary)

Report Date: 9/13/2018

Report Selections: 1 site, Last 150 Days

Site Name: Riverina Telemeter

Site Id: 13245136-13245136

Site Location: Andover

Date	Time	P1 Int Low	P1 Int High	P1 Int Average	P2 Int Low	P2 Int High	P2 Int Average	P3 Int Average	Case Temperature	Dig Inp 1 Alarm	---	Log Trigger
		in WC	in WC	in WC	PSIG	PSIG	PSIG	Volts	F	----	----	
9/7/2018	13:30:00	9.64	10.13	9.99	-0.22	-0.13	-0.17	13.59	81.91	0	0	Time
9/7/2018	13:45:00	9.75	10.23	9.98	-0.24	-0.13	-0.17	13.58	82.87	0	0	Time
9/7/2018	14:00:00	9.74	10.23	9.98	-0.23	-0.14	-0.17	13.56	84.00	0	0	Time
9/7/2018	14:15:00	9.72	10.20	10.01	-0.25	-0.14	-0.18	13.55	85.17	0	0	Time
9/7/2018	14:30:00	9.80	10.24	10.00	-0.23	-0.13	-0.17	13.54	85.35	0	0	Time
9/7/2018	14:45:00	9.72	10.15	9.94	-0.25	-0.14	-0.18	13.53	84.97	0	0	Time
9/7/2018	15:00:00	9.69	10.27	9.97	-0.24	-0.14	-0.18	13.53	84.37	0	0	Time
9/7/2018	15:15:00	9.72	10.22	10.03	-0.25	-0.12	-0.17	13.54	83.99	0	0	Time
9/7/2018	15:30:00	9.69	10.15	9.93	-0.22	-0.12	-0.17	13.56	83.52	0	0	Time
9/7/2018	15:45:00	9.62	9.93	9.81	-0.24	-0.13	-0.17	13.56	83.00	0	0	Time
9/7/2018	16:00:00	9.51	10.11	9.85	-0.22	-0.14	-0.17	13.56	82.42	0	0	Time
9/7/2018	16:15:00	9.71	10.02	9.85	-0.21	-0.14	-0.17	13.56	82.03	0	0	Time
9/7/2018	16:30:00	9.62	10.00	9.78	-0.22	-0.14	-0.17	13.58	81.71	0	0	Time
9/7/2018	16:45:00	9.68	9.96	9.82	-0.21	-0.14	-0.17	13.59	81.34	0	0	Time
9/7/2018	17:00:00	9.55	9.84	9.69	-0.21	-0.14	-0.17	13.59	80.96	0	0	Time
9/7/2018	17:15:00	9.48	9.93	9.74	-0.21	-0.14	-0.17	13.59	80.72	0	0	Time
9/7/2018	17:30:00	9.49	9.85	9.63	-0.21	-0.14	-0.17	13.59	80.22	0	0	Time
9/7/2018	17:45:00	9.49	9.93	9.68	-0.20	-0.14	-0.17	13.61	79.45	0	0	Time
9/7/2018	18:00:00	9.50	9.90	9.69	-0.20	-0.14	-0.16	13.63	78.57	0	0	Time
9/7/2018	18:15:00	9.50	9.91	9.73	-0.21	-0.14	-0.16	13.65	77.66	0	0	Time
9/7/2018	18:30:00	9.48	9.88	9.66	-0.20	-0.14	-0.17	13.66	76.74	0	0	Time
9/7/2018	18:45:00	9.55	9.89	9.72	-0.19	-0.14	-0.16	13.67	75.82	0	0	Time

* - Records have been modified
9/13/2018 10:39:34 PM

Audit Trail Report (Without Summary)

Report Name: MasterLink32 Audit Trail Report (Without Summary)

Report Date: 9/13/2018

Report Selections: 1 site, Last 150 Days

Site Name: Riverina Telemeter

Site Id: 13245136-13245136

Site Location: Andover

Date	Time	P1 Int Low	P1 Int High	P1 Int Average	P2 Int Low	P2 Int High	P2 Int Average	P3 Int Average	Case Temperature	Dig Inp 1 Alarm	---	Log Trigger
		in WC	in WC	in WC	PSIG	PSIG	PSIG	Volts	F	----	----	
9/7/2018	19:00:00	9.57	9.92	9.75	-0.21	-0.13	-0.16	13.69	74.87	0	0	Time
9/7/2018	19:15:00	9.54	9.90	9.74	-0.21	-0.13	-0.16	13.70	74.02	0	0	Time
9/7/2018	19:30:00	9.54	9.95	9.74	-0.21	-0.13	-0.16	13.72	73.15	0	0	Time
9/7/2018	19:45:00	9.67	10.00	9.84	-0.21	-0.11	-0.16	13.72	72.44	0	0	Time
9/7/2018	20:00:00	9.76	10.08	9.92	-0.22	-0.10	-0.15	13.75	71.74	0	0	Time
9/7/2018	20:15:00	9.70	10.08	9.90	-0.22	-0.09	-0.16	13.75	71.05	0	0	Time
9/7/2018	20:30:00	9.73	10.05	9.89	-0.21	-0.09	-0.15	13.76	70.40	0	0	Time
9/7/2018	20:45:00	9.69	10.15	9.96	-0.21	-0.12	-0.15	13.78	69.84	0	0	Time
9/7/2018	21:00:00	9.87	10.23	10.08	-0.21	-0.12	-0.16	13.79	69.31	0	0	Time
9/7/2018	21:15:00	9.95	10.47	10.23	-0.20	-0.12	-0.15	13.80	68.79	0	0	Time
9/7/2018	21:30:00	9.95	10.40	10.17	-0.19	-0.12	-0.15	13.80	68.27	0	0	Time
9/7/2018	21:45:00	10.15	10.61	10.37	-0.19	-0.12	-0.15	13.81	67.85	0	0	Time
9/7/2018	22:00:00	10.12	10.57	10.31	-0.19	-0.12	-0.15	13.82	67.40	0	0	Time
9/7/2018	22:15:00	9.76	10.53	10.23	-0.19	-0.12	-0.15	13.84	66.97	0	0	Time
9/7/2018	22:30:00	10.17	10.48	10.31	-0.19	-0.13	-0.15	13.84	66.56	0	0	Time
9/7/2018	22:45:00	10.32	10.70	10.49	-0.18	-0.13	-0.15	13.84	66.08	0	0	Time
9/7/2018	23:00:00	10.29	10.66	10.52	-0.19	-0.13	-0.15	13.85	65.71	0	0	Time
9/7/2018	23:15:00	10.25	10.68	10.50	-0.17	-0.13	-0.15	13.87	65.25	0	0	Time
9/7/2018	23:30:00	10.26	10.66	10.44	-0.18	-0.14	-0.15	13.87	64.89	0	0	Time
9/7/2018	23:45:00	10.42	10.83	10.61	-0.19	-0.13	-0.15	13.87	64.61	0	0	Time
9/8/2018	00:00:00	10.39	10.73	10.56	-0.18	-0.13	-0.15	13.86	64.38	0	0	Time
9/8/2018	00:15:00	10.39	10.87	10.67	-0.19	-0.13	-0.15	13.86	64.25	0	0	Time

* - Records have been modified
9/13/2018 10:39:34 PM

Audit Trail Report (Without Summary)

Report Name: MasterLink32 Audit Trail Report (Without Summary)

Report Date: 9/13/2018

Report Selections: 1 site, Last 150 Days

Site Name: Riverina Telemeter

Site Id: 13245136-13245136

Site Location: Andover

Date	Time	P1 Int Low	P1 Int High	P1 Int Average	P2 Int Low	P2 Int High	P2 Int Average	P3 Int Average	Case Temperature	Dig Inp 1 Alarm	---	Log Trigger
		in WC	in WC	in WC	PSIG	PSIG	PSIG	Volts	F	----	----	
9/8/2018	00:30:00	10.35	10.77	10.56	-0.20	-0.13	-0.15	13.87	64.21	0	0	Time
9/8/2018	00:45:00	10.42	10.79	10.61	-0.19	-0.13	-0.15	13.89	64.18	0	0	Time
9/8/2018	01:00:00	10.39	10.84	10.64	-0.18	-0.13	-0.15	13.89	64.07	0	0	Time
9/8/2018	01:15:00	10.59	10.88	10.74	-0.19	-0.13	-0.15	13.89	64.01	0	0	Time
9/8/2018	01:30:00	10.51	10.88	10.70	-0.18	-0.13	-0.15	13.89	64.00	0	0	Time
9/8/2018	01:45:00	10.46	10.88	10.69	-0.19	-0.13	-0.15	13.89	63.94	0	0	Time
9/8/2018	02:00:00	10.45	10.80	10.64	-0.17	-0.13	-0.15	13.89	63.86	0	0	Time
9/8/2018	02:15:00	10.51	10.84	10.67	-0.18	-0.13	-0.15	13.89	63.85	0	0	Time
9/8/2018	02:30:00	10.34	10.84	10.61	-0.19	-0.13	-0.15	13.89	63.73	0	0	Time
9/8/2018	02:45:00	10.47	10.80	10.62	-0.18	-0.13	-0.15	13.89	63.68	0	0	Time
9/8/2018	03:00:00	10.43	10.88	10.73	-0.18	-0.13	-0.15	13.89	63.53	0	0	Time
9/8/2018	03:15:00	10.50	10.95	10.72	-0.18	-0.13	-0.15	13.89	63.40	0	0	Time
9/8/2018	03:30:00	10.48	10.81	10.65	-0.18	-0.13	-0.15	13.89	63.36	0	0	Time
9/8/2018	03:45:00	10.35	10.59	10.49	-0.19	-0.13	-0.15	13.89	63.34	0	0	Time
9/8/2018	04:00:00	10.32	10.72	10.51	-0.18	-0.13	-0.15	13.89	63.25	0	0	Time
9/8/2018	04:15:00	10.32	10.64	10.47	-0.18	-0.13	-0.15	13.89	63.16	0	0	Time
9/8/2018	04:30:00	10.18	10.55	10.35	-0.17	-0.13	-0.15	13.89	63.00	0	0	Time
9/8/2018	04:45:00	10.07	10.64	10.37	-0.18	-0.13	-0.15	13.89	62.89	0	0	Time
9/8/2018	05:00:00	10.12	10.41	10.27	-0.17	-0.13	-0.15	13.89	62.81	0	0	Time
9/8/2018	05:15:00	10.08	10.41	10.24	-0.17	-0.13	-0.15	13.89	62.69	0	0	Time
9/8/2018	05:30:00	10.12	10.49	10.28	-0.17	-0.13	-0.15	13.89	62.64	0	0	Time
9/8/2018	05:45:00	9.92	10.24	10.07	-0.18	-0.12	-0.15	13.89	62.55	0	0	Time

* - Records have been modified
9/13/2018 10:39:34 PM

Audit Trail Report (Without Summary)

Report Name: MasterLink32 Audit Trail Report (Without Summary)

Report Date: 9/13/2018

Report Selections: 1 site, Last 150 Days

Site Name: Riverina Telemeter

Site Id: 13245136-13245136

Site Location: Andover

Date	Time	P1 Int Low	P1 Int High	P1 Int Average	P2 Int Low	P2 Int High	P2 Int Average	P3 Int Average	Case Temperature	Dig Inp 1 Alarm	---	Log Trigger
		in WC	in WC	in WC	PSIG	PSIG	PSIG	Volts	F	----	----	
9/8/2018	06:00:00	10.04	10.37	10.21	-0.18	-0.13	-0.15	13.89	62.54	0	0	Time
9/8/2018	06:15:00	9.80	10.25	10.04	-0.20	-0.13	-0.15	13.92	62.55	0	0	Time
9/8/2018	06:30:00	9.74	9.94	9.85	-0.18	-0.13	-0.15	13.90	62.65	0	0	Time
9/8/2018	06:45:00	9.68	10.08	9.88	-0.19	-0.13	-0.15	13.89	62.75	0	0	Time
9/8/2018	07:00:00	9.52	10.04	9.78	-0.18	-0.12	-0.15	13.89	62.91	0	0	Time
9/8/2018	07:15:00	9.64	10.04	9.83	-0.21	-0.13	-0.15	13.89	63.16	0	0	Time
9/8/2018	07:30:00	9.51	9.96	9.71	-0.19	-0.11	-0.15	13.89	63.53	0	0	Time
9/8/2018	07:45:00	9.50	9.95	9.68	-0.21	-0.12	-0.15	13.89	64.04	0	0	Time
9/8/2018	08:00:00	9.50	9.83	9.69	-0.21	-0.07	-0.15	13.89	64.63	0	0	Time
9/8/2018	08:15:00	9.31	9.90	9.59	-0.22	-0.08	-0.15	13.87	65.28	0	0	Time
9/8/2018	08:30:00	9.45	9.83	9.67	-0.22	-0.10	-0.15	13.86	66.04	0	0	Time
9/8/2018	08:45:00	9.49	9.83	9.69	-0.22	-0.12	-0.15	13.87	66.91	0	0	Time
9/8/2018	09:00:00	9.51	9.91	9.74	-0.21	-0.12	-0.16	13.84	67.76	0	0	Time
9/8/2018	09:15:00	9.49	9.87	9.68	-0.20	-0.13	-0.16	13.84	68.60	0	0	Time
9/8/2018	09:30:00	9.47	9.80	9.65	-0.19	-0.13	-0.16	13.81	69.47	0	0	Time
9/8/2018	09:45:00	9.51	9.86	9.69	-0.19	-0.13	-0.16	13.81	70.27	0	0	Time
9/8/2018	10:00:00	9.53	9.85	9.72	-0.19	-0.14	-0.16	13.79	71.10	0	0	Time
9/8/2018	10:15:00	9.45	9.76	9.63	-0.21	-0.14	-0.16	13.78	72.03	0	0	Time
9/8/2018	10:30:00	9.56	9.95	9.76	-0.19	-0.14	-0.16	13.75	72.97	0	0	Time
9/8/2018	10:45:00	9.55	9.83	9.68	-0.22	-0.14	-0.16	13.75	73.85	0	0	Time
9/8/2018	11:00:00	9.55	9.93	9.76	-0.20	-0.14	-0.16	13.72	74.76	0	0	Time
9/8/2018	11:15:00	9.55	9.94	9.74	-0.21	-0.14	-0.17	13.72	75.66	0	0	Time

* - Records have been modified
9/13/2018 10:39:34 PM

Audit Trail Report (Without Summary)

Report Name: MasterLink32 Audit Trail Report (Without Summary)

Report Date: 9/13/2018

Report Selections: 1 site, Last 150 Days

Site Name: Riverina Telemeter

Site Id: 13245136-13245136

Site Location: Andover

Date	Time	P1 Int Low	P1 Int High	P1 Int Average	P2 Int Low	P2 Int High	P2 Int Average	P3 Int Average	Case Temperature	Dig Inp 1 Alarm	---	Log Trigger
		in WC	in WC	in WC	PSIG	PSIG	PSIG	Volts	F	----	----	
9/8/2018	11:30:00	9.50	9.89	9.70	-0.19	-0.14	-0.16	13.69	76.48	0	0	Time
9/8/2018	11:45:00	9.75	9.95	9.84	-0.22	-0.14	-0.17	13.69	77.29	0	0	Time
9/8/2018	12:00:00	9.47	9.83	9.67	-0.21	-0.14	-0.17	13.67	78.00	0	0	Time
9/8/2018	12:15:00	9.54	9.91	9.75	-0.21	-0.14	-0.17	13.66	78.62	0	0	Time
9/8/2018	12:30:00	9.58	9.98	9.77	-0.21	-0.13	-0.17	13.66	79.29	0	0	Time
9/8/2018	12:45:00	9.58	10.02	9.80	-0.21	-0.14	-0.17	13.64	79.68	0	0	Time
9/8/2018	13:00:00	9.57	10.05	9.85	-0.22	-0.14	-0.17	13.63	79.87	0	0	Time
9/8/2018	13:15:00	9.73	9.99	9.85	-0.21	-0.13	-0.17	13.63	80.23	0	0	Time
9/8/2018	13:30:00	9.53	9.97	9.76	-0.20	-0.14	-0.17	13.63	80.51	0	0	Time
9/8/2018	13:45:00	9.48	9.93	9.76	-0.22	-0.13	-0.17	13.60	80.60	0	0	Time
9/8/2018	14:00:00	9.61	9.93	9.78	-0.23	-0.14	-0.17	13.59	80.41	0	0	Time
9/8/2018	14:15:00	9.65	10.09	9.88	-0.21	-0.13	-0.17	13.61	80.23	0	0	Time
9/8/2018	14:30:00	9.77	10.01	9.91	-0.22	-0.14	-0.17	13.63	79.81	0	0	Time
9/8/2018	14:45:00	9.76	10.15	9.94	-0.20	-0.14	-0.17	13.63	78.97	0	0	Time
9/8/2018	15:00:00	9.58	10.15	9.83	-0.21	-0.14	-0.17	13.65	78.39	0	0	Time
9/8/2018	15:15:00	9.63	10.00	9.80	-0.21	-0.14	-0.17	13.66	77.83	0	0	Time
9/8/2018	15:30:00	9.63	9.92	9.74	-0.20	-0.14	-0.17	13.66	77.25	0	0	Time
9/8/2018	15:45:00	9.50	10.00	9.74	-0.21	-0.13	-0.16	13.66	76.56	0	0	Time
9/8/2018	16:00:00	9.42	9.88	9.68	-0.20	-0.14	-0.17	13.69	75.91	0	0	Time
9/8/2018	16:15:00	9.53	9.87	9.71	-0.22	-0.14	-0.16	13.69	75.30	0	0	Time
9/8/2018	16:30:00	9.52	9.93	9.76	-0.20	-0.14	-0.16	13.69	74.56	0	0	Time
9/8/2018	16:45:00	9.58	9.87	9.76	-0.19	-0.14	-0.16	13.72	73.84	0	0	Time

* - Records have been modified
9/13/2018 10:39:34 PM

Audit Trail Report (Without Summary)

Report Name: MasterLink32 Audit Trail Report (Without Summary)

Report Date: 9/13/2018

Report Selections: 1 site, Last 150 Days

Site Name: Riverina Telemeter

Site Id: 13245136-13245136

Site Location: Andover

Date	Time	P1 Int Low	P1 Int High	P1 Int Average	P2 Int Low	P2 Int High	P2 Int Average	P3 Int Average	Case Temperature	Dig Inp 1 Alarm	---	Log Trigger
		in WC	in WC	in WC	PSIG	PSIG	PSIG	Volts	F	----	----	
9/8/2018	17:00:00	9.52	9.83	9.69	-0.19	-0.14	-0.16	13.72	73.26	0	0	Time
9/8/2018	17:15:00	9.47	9.87	9.65	-0.20	-0.13	-0.16	13.72	72.60	0	0	Time
9/8/2018	17:30:00	9.52	9.82	9.68	-0.21	-0.12	-0.16	13.75	72.03	0	0	Time
9/8/2018	17:45:00	9.41	9.84	9.63	-0.20	-0.13	-0.16	13.75	71.43	0	0	Time
9/8/2018	18:00:00	9.58	9.93	9.72	-0.20	-0.11	-0.16	13.75	70.94	0	0	Time
9/8/2018	18:15:00	9.55	9.94	9.73	-0.23	-0.09	-0.16	13.77	70.35	0	0	Time
9/8/2018	18:30:00	9.34	9.92	9.78	-0.23	-0.09	-0.16	13.78	69.66	0	0	Time
9/8/2018	18:45:00	9.32	9.99	9.71	-0.22	-0.09	-0.16	13.80	69.02	0	0	Time
9/8/2018	19:00:00	9.70	9.96	9.83	-0.22	-0.09	-0.15	13.80	68.45	0	0	Time
9/8/2018	19:15:00	9.54	10.00	9.80	-0.21	-0.11	-0.15	13.80	67.93	0	0	Time
9/8/2018	19:30:00	9.69	10.08	9.87	-0.21	-0.12	-0.15	13.82	67.41	0	0	Time
9/8/2018	19:45:00	9.64	10.00	9.84	-0.19	-0.12	-0.15	13.84	66.88	0	0	Time
9/8/2018	20:00:00	9.80	10.17	9.99	-0.19	-0.12	-0.15	13.84	66.25	0	0	Time
9/8/2018	20:15:00	9.69	10.22	9.94	-0.20	-0.13	-0.15	13.84	65.59	0	0	Time
9/8/2018	20:30:00	9.77	10.17	10.00	-0.18	-0.13	-0.15	13.87	64.98	0	0	Time
9/8/2018	20:45:00	9.90	10.27	10.08	-0.18	-0.13	-0.15	13.87	64.38	0	0	Time
9/8/2018	21:00:00	9.92	10.31	10.15	-0.18	-0.13	-0.15	13.87	63.85	0	0	Time
9/8/2018	21:15:00	9.95	10.32	10.13	-0.17	-0.13	-0.15	13.89	63.26	0	0	Time
9/8/2018	21:30:00	10.00	10.44	10.29	-0.18	-0.13	-0.15	13.89	62.68	0	0	Time
9/8/2018	21:45:00	10.13	10.59	10.38	-0.17	-0.13	-0.15	13.89	62.07	0	0	Time
9/8/2018	22:00:00	9.97	10.53	10.23	-0.18	-0.12	-0.15	13.91	61.52	0	0	Time
9/8/2018	22:15:00	10.21	10.43	10.30	-0.16	-0.12	-0.15	13.92	60.98	0	0	Time

* - Records have been modified
9/13/2018 10:39:34 PM

Audit Trail Report (Without Summary)

Report Name: MasterLink32 Audit Trail Report (Without Summary)

Report Date: 9/13/2018

Report Selections: 1 site, Last 150 Days

Site Name: Riverina Telemeter

Site Id: 13245136-13245136

Site Location: Andover

Date	Time	P1 Int Low	P1 Int High	P1 Int Average	P2 Int Low	P2 Int High	P2 Int Average	P3 Int Average	Case Temperature	Dig Inp 1 Alarm	---	Log Trigger
		in WC	in WC	in WC	PSIG	PSIG	PSIG	Volts	F	----	----	
9/8/2018	22:30:00	10.22	10.60	10.41	-0.18	-0.12	-0.15	13.92	60.41	0	0	Time
9/8/2018	22:45:00	10.18	10.51	10.37	-0.17	-0.13	-0.14	13.93	59.85	0	0	Time
9/8/2018	23:00:00	10.31	10.71	10.49	-0.17	-0.12	-0.14	13.95	59.36	0	0	Time
9/8/2018	23:15:00	10.29	10.64	10.47	-0.17	-0.12	-0.14	13.95	58.85	0	0	Time
9/8/2018	23:30:00	10.28	10.71	10.49	-0.17	-0.12	-0.14	13.95	58.47	0	0	Time
9/8/2018	23:45:00	10.28	10.71	10.53	-0.17	-0.12	-0.15	13.96	58.23	0	0	Time
9/9/2018	00:00:00	10.36	10.68	10.48	-0.17	-0.12	-0.14	13.98	58.18	0	0	Time
9/9/2018	00:15:00	10.47	10.77	10.61	-0.17	-0.13	-0.14	13.98	58.08	0	0	Time
9/9/2018	00:30:00	10.36	10.73	10.53	-0.17	-0.13	-0.15	13.98	58.04	0	0	Time
9/9/2018	00:45:00	10.42	10.77	10.60	-0.17	-0.13	-0.15	13.98	57.90	0	0	Time
9/9/2018	01:00:00	10.45	10.81	10.63	-0.18	-0.13	-0.15	13.98	57.80	0	0	Time
9/9/2018	01:15:00	10.22	10.83	10.59	-0.18	-0.13	-0.14	13.98	57.71	0	0	Time
9/9/2018	01:30:00	10.54	10.85	10.70	-0.17	-0.12	-0.14	13.98	57.53	0	0	Time
9/9/2018	01:45:00	10.33	10.72	10.55	-0.16	-0.12	-0.14	13.98	57.39	0	0	Time
9/9/2018	02:00:00	10.25	10.73	10.46	-0.16	-0.12	-0.14	14.00	57.20	0	0	Time
9/9/2018	02:15:00	10.33	10.72	10.54	-0.17	-0.12	-0.14	14.01	57.06	0	0	Time
9/9/2018	02:30:00	10.29	10.80	10.59	-0.17	-0.11	-0.14	14.01	56.87	0	0	Time
9/9/2018	02:45:00	10.29	10.74	10.48	-0.18	-0.12	-0.14	14.01	56.73	0	0	Time
9/9/2018	03:00:00	10.41	10.76	10.58	-0.17	-0.12	-0.14	14.01	56.63	0	0	Time
9/9/2018	03:15:00	10.21	10.74	10.54	-0.18	-0.12	-0.14	14.01	56.55	0	0	Time
9/9/2018	03:30:00	10.34	10.58	10.44	-0.16	-0.13	-0.14	14.01	56.43	0	0	Time
9/9/2018	03:45:00	10.25	10.63	10.44	-0.17	-0.11	-0.14	14.01	56.33	0	0	Time

* - Records have been modified
9/13/2018 10:39:34 PM

Audit Trail Report (Without Summary)

Report Name: MasterLink32 Audit Trail Report (Without Summary)

Report Date: 9/13/2018

Report Selections: 1 site, Last 150 Days

Site Name: Riverina Telemeter

Site Id: 13245136-13245136

Site Location: Andover

Date	Time	P1 Int Low	P1 Int High	P1 Int Average	P2 Int Low	P2 Int High	P2 Int Average	P3 Int Average	Case Temperature	Dig Inp 1 Alarm	---	Log Trigger
		in WC	in WC	in WC	PSIG	PSIG	PSIG	Volts	F	----	----	
9/9/2018	04:00:00	10.14	10.54	10.35	-0.17	-0.11	-0.14	14.01	56.24	0	0	Time
9/9/2018	04:15:00	10.10	10.46	10.27	-0.17	-0.12	-0.14	14.01	56.09	0	0	Time
9/9/2018	04:30:00	9.55	10.50	10.11	-0.17	-0.11	-0.14	14.01	55.94	0	0	Time
9/9/2018	04:45:00	10.14	10.50	10.34	-0.17	-0.12	-0.14	14.01	55.79	0	0	Time
9/9/2018	05:00:00	10.03	10.46	10.20	-0.16	-0.11	-0.14	14.01	55.63	0	0	Time
9/9/2018	05:15:00	9.86	10.32	10.07	-0.17	-0.11	-0.14	14.01	55.46	0	0	Time
9/9/2018	05:30:00	9.86	10.47	10.08	-0.17	-0.10	-0.14	14.03	55.34	0	0	Time
9/9/2018	05:45:00	9.78	10.14	9.92	-0.17	-0.12	-0.14	14.04	55.21	0	0	Time
9/9/2018	06:00:00	9.93	10.23	10.09	-0.17	-0.12	-0.14	14.04	55.11	0	0	Time
9/9/2018	06:15:00	9.65	10.27	9.89	-0.17	-0.10	-0.14	14.04	55.04	0	0	Time
9/9/2018	06:30:00	9.42	10.03	9.77	-0.17	-0.10	-0.14	14.04	55.10	0	0	Time
9/9/2018	06:45:00	9.81	10.02	9.94	-0.16	-0.12	-0.14	14.04	55.15	0	0	Time
9/9/2018	07:00:00	9.58	10.07	9.78	-0.17	-0.12	-0.14	14.04	55.38	0	0	Time
9/9/2018	07:15:00	9.41	9.76	9.59	-0.17	-0.12	-0.14	14.04	55.62	0	0	Time
9/9/2018	07:30:00	9.45	9.98	9.67	-0.16	-0.12	-0.14	14.02	55.97	0	0	Time
9/9/2018	07:45:00	9.39	9.92	9.64	-0.16	-0.12	-0.14	14.01	56.41	0	0	Time
9/9/2018	08:00:00	9.48	9.77	9.61	-0.17	-0.13	-0.14	14.01	56.88	0	0	Time
9/9/2018	08:15:00	9.36	9.61	9.50	-0.16	-0.13	-0.14	14.01	57.49	0	0	Time
9/9/2018	08:30:00	9.36	9.76	9.61	-0.17	-0.13	-0.15	14.00	58.11	0	0	Time
9/9/2018	08:45:00	9.39	9.72	9.55	-0.18	-0.13	-0.15	13.98	58.79	0	0	Time
9/9/2018	09:00:00	9.34	9.75	9.53	-0.18	-0.12	-0.15	13.97	59.51	0	0	Time
9/9/2018	09:15:00	9.38	9.75	9.59	-0.19	-0.12	-0.15	13.95	60.31	0	0	Time

* - Records have been modified
9/13/2018 10:39:34 PM

Audit Trail Report (Without Summary)

Report Name: MasterLink32 Audit Trail Report (Without Summary)

Report Date: 9/13/2018

Report Selections: 1 site, Last 150 Days

Site Name: Riverina Telemeter

Site Id: 13245136-13245136

Site Location: Andover

Date	Time	P1 Int Low	P1 Int High	P1 Int Average	P2 Int Low	P2 Int High	P2 Int Average	P3 Int Average	Case Temperature	Dig Inp 1 Alarm	---	Log Trigger
		in WC	in WC	in WC	PSIG	PSIG	PSIG	Volts	F	----	----	
9/9/2018	09:30:00	9.39	9.78	9.55	-0.18	-0.11	-0.15	13.95	61.13	0	0	Time
9/9/2018	09:45:00	9.45	9.69	9.58	-0.21	-0.11	-0.15	13.93	61.85	0	0	Time
9/9/2018	10:00:00	9.40	9.68	9.54	-0.21	-0.10	-0.15	13.92	62.51	0	0	Time
9/9/2018	10:15:00	9.33	9.64	9.46	-0.22	-0.08	-0.15	13.92	63.09	0	0	Time
9/9/2018	10:30:00	9.23	9.67	9.47	-0.21	-0.09	-0.15	13.89	63.70	0	0	Time
9/9/2018	10:45:00	9.38	9.63	9.50	-0.23	-0.09	-0.15	13.89	64.38	0	0	Time
9/9/2018	11:00:00	9.49	9.74	9.59	-0.21	-0.11	-0.15	13.89	64.99	0	0	Time
9/9/2018	11:15:00	9.33	9.74	9.53	-0.21	-0.12	-0.16	13.87	65.75	0	0	Time
9/9/2018	11:30:00	9.45	9.82	9.62	-0.19	-0.12	-0.15	13.87	66.92	0	0	Time
9/9/2018	11:45:00	9.44	9.79	9.65	-0.18	-0.13	-0.16	13.84	67.97	0	0	Time
9/9/2018	12:00:00	9.59	9.86	9.72	-0.19	-0.14	-0.16	13.83	68.78	0	0	Time
9/9/2018	12:15:00	9.60	9.85	9.73	-0.19	-0.13	-0.16	13.81	69.52	0	0	Time
9/9/2018	12:30:00	9.56	9.94	9.73	-0.19	-0.14	-0.16	13.81	70.29	0	0	Time
9/9/2018	12:45:00	9.65	9.94	9.79	-0.18	-0.14	-0.16	13.79	71.09	0	0	Time
9/9/2018	13:00:00	9.60	9.98	9.79	-0.20	-0.14	-0.16	13.77	72.03	0	0	Time
9/9/2018	13:15:00	9.73	10.05	9.87	-0.20	-0.14	-0.16	13.75	72.77	0	0	Time
9/9/2018	13:30:00	9.55	10.01	9.81	-0.19	-0.14	-0.16	13.75	73.33	0	0	Time
9/9/2018	13:45:00	9.66	9.95	9.78	-0.20	-0.14	-0.16	13.73	74.58	0	0	Time
9/9/2018	14:00:00	9.73	10.05	9.88	-0.21	-0.13	-0.16	13.72	75.65	0	0	Time
9/9/2018	14:15:00	9.37	9.95	9.71	-0.21	-0.14	-0.17	13.69	76.20	0	0	Time
9/9/2018	14:30:00	9.72	10.00	9.87	-0.21	-0.14	-0.17	13.69	76.74	0	0	Time
9/9/2018	14:45:00	9.70	10.03	9.84	-0.20	-0.14	-0.17	13.69	77.11	0	0	Time

* - Records have been modified
9/13/2018 10:39:34 PM

Audit Trail Report (Without Summary)

Report Name: MasterLink32 Audit Trail Report (Without Summary)

Report Date: 9/13/2018

Report Selections: 1 site, Last 150 Days

Site Name: Riverina Telemeter

Site Id: 13245136-13245136

Site Location: Andover

Date	Time	P1 Int Low	P1 Int High	P1 Int Average	P2 Int Low	P2 Int High	P2 Int Average	P3 Int Average	Case Temperature	Dig Inp 1 Alarm	---	Log Trigger
		in WC	in WC	in WC	PSIG	PSIG	PSIG	Volts	F	----	----	
9/9/2018	15:00:00	9.73	10.12	9.91	-0.20	-0.14	-0.16	13.69	77.29	0	0	Time
9/9/2018	15:15:00	9.64	10.04	9.82	-0.21	-0.14	-0.17	13.66	77.34	0	0	Time
9/9/2018	15:30:00	9.63	10.04	9.85	-0.22	-0.14	-0.17	13.66	77.17	0	0	Time
9/9/2018	15:45:00	9.59	9.96	9.75	-0.22	-0.13	-0.17	13.68	76.70	0	0	Time
9/9/2018	16:00:00	9.52	9.88	9.72	-0.19	-0.14	-0.17	13.69	75.90	0	0	Time
9/9/2018	16:15:00	9.66	9.89	9.79	-0.20	-0.14	-0.16	13.69	74.93	0	0	Time
9/9/2018	16:30:00	9.50	9.86	9.70	-0.22	-0.14	-0.16	13.71	73.86	0	0	Time
9/9/2018	16:45:00	9.45	9.75	9.58	-0.20	-0.13	-0.16	13.72	72.86	0	0	Time
9/9/2018	17:00:00	9.44	9.80	9.67	-0.20	-0.13	-0.16	13.74	71.91	0	0	Time
9/9/2018	17:15:00	9.48	9.79	9.68	-0.20	-0.12	-0.16	13.75	70.84	0	0	Time
9/9/2018	17:30:00	9.37	9.81	9.56	-0.23	-0.11	-0.16	13.76	69.96	0	0	Time
9/9/2018	17:45:00	9.33	9.75	9.58	-0.22	-0.09	-0.16	13.78	69.14	0	0	Time
9/9/2018	18:00:00	9.40	9.84	9.61	-0.23	-0.09	-0.16	13.81	68.32	0	0	Time
9/9/2018	18:15:00	9.43	9.79	9.60	-0.21	-0.11	-0.16	13.81	67.56	0	0	Time
9/9/2018	18:30:00	9.50	9.82	9.66	-0.20	-0.12	-0.16	13.83	66.72	0	0	Time
9/9/2018	18:45:00	9.43	9.76	9.61	-0.18	-0.12	-0.15	13.84	66.02	0	0	Time
9/9/2018	19:00:00	9.53	9.78	9.68	-0.18	-0.13	-0.15	13.85	65.27	0	0	Time
9/9/2018	19:15:00	9.58	9.90	9.73	-0.18	-0.13	-0.15	13.87	64.64	0	0	Time
9/9/2018	19:30:00	9.54	9.92	9.75	-0.18	-0.13	-0.15	13.86	64.02	0	0	Time
9/9/2018	19:45:00	9.64	9.96	9.85	-0.17	-0.13	-0.15	13.88	63.36	0	0	Time
9/9/2018	20:00:00	9.69	10.12	9.92	-0.17	-0.13	-0.15	13.89	62.72	0	0	Time
9/9/2018	20:15:00	9.76	10.06	9.90	-0.18	-0.13	-0.15	13.90	62.17	0	0	Time

* - Records have been modified
9/13/2018 10:39:34 PM

Audit Trail Report (Without Summary)

Report Name: MasterLink32 Audit Trail Report (Without Summary)

Report Date: 9/13/2018

Report Selections: 1 site, Last 150 Days

Site Name: Riverina Telemeter

Site Id: 13245136-13245136

Site Location: Andover

Date	Time	P1 Int Low	P1 Int High	P1 Int Average	P2 Int Low	P2 Int High	P2 Int Average	P3 Int Average	Case Temperature	Dig Inp 1 Alarm	---	Log Trigger
		in WC	in WC	in WC	PSIG	PSIG	PSIG	Volts	F	----	----	
9/9/2018	20:30:00	9.80	10.17	9.96	-0.17	-0.13	-0.15	13.91	61.57	0	0	Time
9/9/2018	20:45:00	9.85	10.20	10.03	-0.17	-0.12	-0.15	13.92	61.04	0	0	Time
9/9/2018	21:00:00	9.90	10.30	10.10	-0.17	-0.13	-0.15	13.92	60.50	0	0	Time
9/9/2018	21:15:00	9.82	10.35	10.09	-0.17	-0.12	-0.15	13.92	60.03	0	0	Time
9/9/2018	21:30:00	9.94	10.39	10.16	-0.17	-0.12	-0.15	13.95	59.53	0	0	Time
9/9/2018	21:45:00	10.06	10.36	10.20	-0.17	-0.12	-0.14	13.95	59.01	0	0	Time
9/9/2018	22:00:00	9.99	10.51	10.26	-0.17	-0.13	-0.15	13.95	58.59	0	0	Time
9/9/2018	22:15:00	10.04	10.43	10.24	-0.17	-0.12	-0.15	13.95	58.18	0	0	Time
9/9/2018	22:30:00	10.16	10.57	10.34	-0.17	-0.11	-0.14	13.98	57.70	0	0	Time
9/9/2018	22:45:00	10.17	10.57	10.38	-0.18	-0.12	-0.14	13.98	57.37	0	0	Time
9/9/2018	23:00:00	9.97	10.41	10.22	-0.17	-0.12	-0.14	13.98	57.05	0	0	Time
9/9/2018	23:15:00	10.14	10.60	10.39	-0.17	-0.11	-0.14	14.01	56.73	0	0	Time
9/9/2018	23:30:00	10.09	10.55	10.38	-0.17	-0.11	-0.14	14.01	56.41	0	0	Time
9/9/2018	23:45:00	10.26	10.71	10.50	-0.17	-0.12	-0.14	14.01	56.14	0	0	Time
9/10/2018	00:00:00	9.72	10.52	10.26	-0.17	-0.12	-0.14	14.01	55.93	0	0	Time
9/10/2018	00:15:00	9.82	10.67	10.40	-0.17	-0.11	-0.14	14.01	55.62	0	0	Time
9/10/2018	00:30:00	10.10	10.71	10.38	-0.17	-0.11	-0.14	14.01	55.42	0	0	Time
9/10/2018	00:45:00	9.99	10.51	10.26	-0.17	-0.11	-0.14	14.02	55.14	0	0	Time
9/10/2018	01:00:00	10.31	10.65	10.46	-0.17	-0.12	-0.14	14.04	54.98	0	0	Time
9/10/2018	01:15:00	10.19	10.63	10.45	-0.17	-0.11	-0.14	14.04	54.93	0	0	Time
9/10/2018	01:30:00	10.21	10.56	10.38	-0.17	-0.12	-0.14	14.04	54.82	0	0	Time
9/10/2018	01:45:00	10.15	10.58	10.34	-0.17	-0.12	-0.14	14.04	54.78	0	0	Time

* - Records have been modified
9/13/2018 10:39:34 PM

Audit Trail Report (Without Summary)

Report Name: MasterLink32 Audit Trail Report (Without Summary)

Report Date: 9/13/2018

Report Selections: 1 site, Last 150 Days

Site Name: Riverina Telemeter

Site Id: 13245136-13245136

Site Location: Andover

Date	Time	P1 Int Low	P1 Int High	P1 Int Average	P2 Int Low	P2 Int High	P2 Int Average	P3 Int Average	Case Temperature	Dig Inp 1 Alarm	---	Log Trigger
		in WC	in WC	in WC	PSIG	PSIG	PSIG	Volts	F	----	----	
9/10/2018	02:00:00	10.14	10.61	10.39	-0.18	-0.11	-0.14	14.04	54.78	0	0	Time
9/10/2018	02:15:00	10.19	10.55	10.40	-0.17	-0.12	-0.14	14.04	54.64	0	0	Time
9/10/2018	02:30:00	10.07	10.51	10.29	-0.16	-0.11	-0.14	14.04	54.61	0	0	Time
9/10/2018	02:45:00	10.06	10.51	10.22	-0.16	-0.11	-0.14	14.04	54.62	0	0	Time
9/10/2018	03:00:00	10.03	10.56	10.33	-0.17	-0.11	-0.14	14.04	54.53	0	0	Time
9/10/2018	03:15:00	10.07	10.40	10.26	-0.17	-0.12	-0.14	14.04	54.48	0	0	Time
9/10/2018	03:30:00	10.12	10.52	10.28	-0.18	-0.11	-0.14	14.04	54.46	0	0	Time
9/10/2018	03:45:00	10.07	10.40	10.21	-0.17	-0.10	-0.14	14.04	54.46	0	0	Time
9/10/2018	04:00:00	9.88	10.27	10.05	-0.18	-0.11	-0.14	14.04	54.43	0	0	Time
9/10/2018	04:15:00	9.67	10.11	9.90	-0.17	-0.12	-0.14	14.04	54.29	0	0	Time
9/10/2018	04:30:00	9.59	10.16	9.88	-0.17	-0.11	-0.14	14.04	54.29	0	0	Time
9/10/2018	04:45:00	9.48	9.99	9.73	-0.16	-0.11	-0.14	14.04	54.26	0	0	Time
9/10/2018	05:00:00	9.63	9.91	9.77	-0.17	-0.11	-0.14	14.04	54.19	0	0	Time
9/10/2018	05:15:00	9.39	9.88	9.61	-0.17	-0.11	-0.14	14.04	54.13	0	0	Time
9/10/2018	05:30:00	9.35	9.60	9.47	-0.18	-0.12	-0.14	14.04	54.23	0	0	Time
9/10/2018	05:45:00	9.39	9.75	9.55	-0.16	-0.11	-0.14	14.04	54.25	0	0	Time
9/10/2018	06:00:00	9.34	9.90	9.64	-0.17	-0.12	-0.14	14.04	54.22	0	0	Time
9/10/2018	06:15:00	9.27	9.66	9.47	-0.18	-0.12	-0.14	14.04	54.32	0	0	Time
9/10/2018	06:30:00	9.31	9.71	9.51	-0.16	-0.12	-0.14	14.04	54.47	0	0	Time
9/10/2018	06:45:00	9.38	9.79	9.56	-0.16	-0.13	-0.14	14.04	54.78	0	0	Time
9/10/2018	07:00:00	9.48	9.87	9.64	-0.17	-0.12	-0.14	14.04	55.08	0	0	Time
9/10/2018	07:15:00	9.50	9.91	9.67	-0.18	-0.11	-0.14	14.04	55.45	0	0	Time

* - Records have been modified
9/13/2018 10:39:34 PM

Audit Trail Report (Without Summary)

Report Name: MasterLink32 Audit Trail Report (Without Summary)

Report Date: 9/13/2018

Report Selections: 1 site, Last 150 Days

Site Name: Riverina Telemeter

Site Id: 13245136-13245136

Site Location: Andover

Date	Time	P1 Int Low	P1 Int High	P1 Int Average	P2 Int Low	P2 Int High	P2 Int Average	P3 Int Average	Case Temperature	Dig Inp 1 Alarm	---	Log Trigger
		in WC	in WC	in WC	PSIG	PSIG	PSIG	Volts	F	----	----	
9/10/2018	07:30:00	9.37	9.86	9.64	-0.16	-0.12	-0.14	14.04	56.06	0	0	Time
9/10/2018	07:45:00	9.37	9.85	9.67	-0.16	-0.13	-0.14	14.01	56.52	0	0	Time
9/10/2018	08:00:00	9.45	9.97	9.70	-0.17	-0.13	-0.15	14.01	57.06	0	0	Time
9/10/2018	08:15:00	9.52	10.00	9.75	-0.17	-0.13	-0.15	14.01	57.83	0	0	Time
9/10/2018	08:30:00	9.55	10.00	9.80	-0.17	-0.13	-0.15	13.99	58.86	0	0	Time
9/10/2018	08:45:00	9.48	10.06	9.76	-0.17	-0.12	-0.15	13.97	59.91	0	0	Time
9/10/2018	09:00:00	9.53	10.08	9.83	-0.21	-0.11	-0.15	13.95	60.99	0	0	Time
9/10/2018	09:15:00	9.56	9.98	9.81	-0.20	-0.08	-0.15	13.93	61.99	0	0	Time
9/10/2018	09:30:00	9.59	10.03	9.80	-0.22	-0.09	-0.15	13.92	63.02	0	0	Time
9/10/2018	09:45:00	9.14	10.04	9.68	-0.21	-0.12	-0.15	13.90	63.87	0	0	Time
9/10/2018	10:00:00	9.42	9.87	9.61	-0.21	-0.12	-0.15	13.89	64.60	0	0	Time
9/10/2018	10:15:00	9.45	9.78	9.62	-0.21	-0.12	-0.15	13.88	65.40	0	0	Time
9/10/2018	10:30:00	9.45	9.86	9.69	-0.19	-0.12	-0.15	13.87	66.23	0	0	Time
9/10/2018	10:45:00	9.54	9.97	9.76	-0.20	-0.13	-0.16	13.87	66.76	0	0	Time
9/10/2018	11:00:00	9.52	9.94	9.73	-0.19	-0.13	-0.16	13.84	67.41	0	0	Time
9/10/2018	11:15:00	9.59	10.00	9.82	-0.19	-0.13	-0.15	13.84	68.09	0	0	Time
9/10/2018	11:30:00	9.48	10.04	9.81	-0.20	-0.13	-0.16	13.83	68.95	0	0	Time
9/10/2018	11:45:00	9.59	9.99	9.80	-0.19	-0.14	-0.16	13.81	69.48	0	0	Time
9/10/2018	12:00:00	9.49	10.02	9.80	-0.19	-0.13	-0.16	13.81	69.88	0	0	Time
9/10/2018	12:15:00	9.72	10.10	9.94	-0.19	-0.14	-0.16	13.81	70.30	0	0	Time
9/10/2018	12:30:00	9.69	10.15	9.93	-0.19	-0.14	-0.16	13.79	70.53	0	0	Time
9/10/2018	12:45:00	9.58	10.18	9.81	-0.20	-0.14	-0.16	13.78	70.69	0	0	Time

* - Records have been modified
9/13/2018 10:39:34 PM

Audit Trail Report (Without Summary)

Report Name: MasterLink32 Audit Trail Report (Without Summary)

Report Date: 9/13/2018

Report Selections: 1 site, Last 150 Days

Site Name: Riverina Telemeter

Site Id: 13245136-13245136

Site Location: Andover

Date	Time	P1 Int Low	P1 Int High	P1 Int Average	P2 Int Low	P2 Int High	P2 Int Average	P3 Int Average	Case Temperature	Dig Inp 1 Alarm	---	Log Trigger
		in WC	in WC	in WC	PSIG	PSIG	PSIG	Volts	F	----	----	
9/10/2018	13:00:00	9.61	10.09	9.87	-0.20	-0.13	-0.16	13.78	70.76	0	0	Time
9/10/2018	13:15:00	9.65	10.12	9.91	-0.19	-0.14	-0.16	13.78	70.74	0	0	Time
9/10/2018	13:30:00	9.69	10.09	9.88	-0.20	-0.14	-0.16	13.78	70.68	0	0	Time
9/10/2018	13:45:00	9.73	10.12	9.95	-0.19	-0.13	-0.16	13.78	70.53	0	0	Time
9/10/2018	14:00:00	9.69	10.14	9.95	-0.19	-0.13	-0.16	13.78	70.17	0	0	Time
9/10/2018	14:15:00	9.58	10.14	9.87	-0.20	-0.13	-0.16	13.81	69.95	0	0	Time
9/10/2018	14:30:00	9.74	10.10	9.95	-0.19	-0.13	-0.16	13.81	69.65	0	0	Time
9/10/2018	14:45:00	9.53	10.22	9.86	-0.20	-0.13	-0.16	13.81	69.49	0	0	Time
9/10/2018	15:00:00	9.66	10.14	9.95	-0.20	-0.13	-0.16	13.81	69.43	0	0	Time
9/10/2018	15:15:00	9.78	10.11	9.94	-0.19	-0.12	-0.16	13.81	69.31	0	0	Time
9/10/2018	15:30:00	9.78	10.05	9.92	-0.20	-0.13	-0.16	13.81	69.11	0	0	Time
9/10/2018	15:45:00	9.62	9.95	9.78	-0.20	-0.12	-0.16	13.80	68.81	0	0	Time
9/10/2018	16:00:00	9.55	9.94	9.75	-0.19	-0.12	-0.15	13.81	68.62	0	0	Time
9/10/2018	16:15:00	9.51	9.91	9.72	-0.22	-0.11	-0.16	13.81	68.39	0	0	Time
9/10/2018	16:30:00	9.55	9.93	9.75	-0.20	-0.12	-0.15	13.81	68.09	0	0	Time
9/10/2018	16:45:00	9.47	9.83	9.70	-0.23	-0.11	-0.16	13.84	67.69	0	0	Time
9/10/2018	17:00:00	9.34	9.80	9.58	-0.22	-0.11	-0.15	13.84	67.24	0	0	Time
9/10/2018	17:15:00	9.44	9.81	9.66	-0.21	-0.09	-0.16	13.84	66.92	0	0	Time
9/10/2018	17:30:00	9.44	9.76	9.63	-0.22	-0.09	-0.16	13.83	66.58	0	0	Time
9/10/2018	17:45:00	9.40	9.70	9.57	-0.22	-0.08	-0.15	13.84	66.08	0	0	Time
9/10/2018	18:00:00	9.45	9.75	9.62	-0.21	-0.09	-0.15	13.86	65.73	0	0	Time
9/10/2018	18:15:00	9.49	9.80	9.63	-0.21	-0.11	-0.16	13.87	65.40	0	0	Time

* - Records have been modified
9/13/2018 10:39:34 PM

Audit Trail Report (Without Summary)

Report Name: MasterLink32 Audit Trail Report (Without Summary)

Report Date: 9/13/2018

Report Selections: 1 site, Last 150 Days

Site Name: Riverina Telemeter

Site Id: 13245136-13245136

Site Location: Andover

Date	Time	P1 Int Low	P1 Int High	P1 Int Average	P2 Int Low	P2 Int High	P2 Int Average	P3 Int Average	Case Temperature	Dig Inp 1 Alarm	---	Log Trigger
		in WC	in WC	in WC	PSIG	PSIG	PSIG	Volts	F	----	----	
9/10/2018	18:30:00	9.39	9.74	9.59	-0.20	-0.12	-0.15	13.87	65.07	0	0	Time
9/10/2018	18:45:00	9.42	9.78	9.59	-0.20	-0.12	-0.15	13.87	64.88	0	0	Time
9/10/2018	19:00:00	9.46	9.87	9.70	-0.20	-0.12	-0.15	13.87	64.63	0	0	Time
9/10/2018	19:15:00	9.52	9.92	9.70	-0.20	-0.12	-0.15	13.87	64.47	0	0	Time
9/10/2018	19:30:00	9.53	9.98	9.73	-0.20	-0.11	-0.15	13.87	64.31	0	0	Time
9/10/2018	19:45:00	9.30	10.07	9.76	-0.20	-0.12	-0.15	13.89	64.16	0	0	Time
9/10/2018	20:00:00	9.59	9.95	9.79	-0.20	-0.11	-0.15	13.89	64.04	0	0	Time
9/10/2018	20:15:00	9.74	10.04	9.91	-0.20	-0.12	-0.15	13.89	63.87	0	0	Time
9/10/2018	20:30:00	9.83	10.17	10.00	-0.19	-0.12	-0.15	13.89	63.85	0	0	Time
9/10/2018	20:45:00	9.83	10.27	10.12	-0.19	-0.13	-0.15	13.89	63.70	0	0	Time
9/10/2018	21:00:00	9.95	10.34	10.14	-0.20	-0.12	-0.15	13.89	63.60	0	0	Time
9/10/2018	21:15:00	10.10	10.40	10.23	-0.20	-0.12	-0.15	13.89	63.53	0	0	Time
9/10/2018	21:30:00	9.99	10.36	10.20	-0.18	-0.12	-0.15	13.89	63.38	0	0	Time
9/10/2018	21:45:00	10.15	10.44	10.33	-0.20	-0.11	-0.15	13.89	63.31	0	0	Time
9/10/2018	22:00:00	10.13	10.59	10.37	-0.19	-0.13	-0.15	13.89	63.30	0	0	Time
9/10/2018	22:15:00	10.10	10.51	10.33	-0.20	-0.12	-0.15	13.89	63.28	0	0	Time
9/10/2018	22:30:00	10.19	10.60	10.38	-0.20	-0.12	-0.15	13.89	63.21	0	0	Time
9/10/2018	22:45:00	10.24	10.69	10.52	-0.19	-0.11	-0.15	13.89	63.17	0	0	Time
9/10/2018	23:00:00	10.32	10.65	10.51	-0.19	-0.11	-0.15	13.89	63.19	0	0	Time
9/10/2018	23:15:00	10.25	10.65	10.47	-0.20	-0.13	-0.15	13.89	63.19	0	0	Time
9/10/2018	23:30:00	10.36	10.76	10.57	-0.21	-0.11	-0.15	13.89	63.14	0	0	Time
9/10/2018	23:45:00	10.41	10.73	10.60	-0.21	-0.12	-0.15	13.89	63.19	0	0	Time

* - Records have been modified
9/13/2018 10:39:34 PM

Audit Trail Report (Without Summary)

Report Name: MasterLink32 Audit Trail Report (Without Summary)

Report Date: 9/13/2018

Report Selections: 1 site, Last 150 Days

Site Name: Riverina Telemeter

Site Id: 13245136-13245136

Site Location: Andover

Date	Time	P1 Int Low	P1 Int High	P1 Int Average	P2 Int Low	P2 Int High	P2 Int Average	P3 Int Average	Case Temperature	Dig Inp 1 Alarm	---	Log Trigger
		in WC	in WC	in WC	PSIG	PSIG	PSIG	Volts	F	----	----	
9/11/2018	00:00:00	10.48	10.89	10.69	-0.20	-0.11	-0.15	13.89	63.17	0	0	Time
9/11/2018	00:15:00	10.44	10.86	10.61	-0.21	-0.11	-0.15	13.89	63.26	0	0	Time
9/11/2018	00:30:00	10.36	10.80	10.53	-0.21	-0.11	-0.15	13.89	63.27	0	0	Time
9/11/2018	00:45:00	10.32	10.80	10.56	-0.21	-0.11	-0.15	13.89	63.36	0	0	Time
9/11/2018	01:00:00	10.40	10.92	10.68	-0.21	-0.11	-0.15	13.89	63.37	0	0	Time
9/11/2018	01:15:00	10.48	10.80	10.62	-0.21	-0.11	-0.15	13.89	63.36	0	0	Time
9/11/2018	01:30:00	10.48	10.94	10.65	-0.21	-0.09	-0.15	13.89	63.50	0	0	Time
9/11/2018	01:45:00	10.47	10.72	10.59	-0.23	-0.10	-0.15	13.89	63.43	0	0	Time
9/11/2018	02:00:00	10.36	10.90	10.63	-0.21	-0.09	-0.15	13.89	63.53	0	0	Time
9/11/2018	02:15:00	10.48	10.80	10.63	-0.21	-0.09	-0.15	13.89	63.59	0	0	Time
9/11/2018	02:30:00	10.31	10.70	10.51	-0.22	-0.08	-0.15	13.89	63.69	0	0	Time
9/11/2018	02:45:00	10.35	10.83	10.57	-0.22	-0.09	-0.15	13.89	63.70	0	0	Time
9/11/2018	03:00:00	10.43	10.83	10.58	-0.21	-0.09	-0.15	13.89	63.70	0	0	Time
9/11/2018	03:15:00	10.15	10.60	10.38	-0.21	-0.10	-0.15	13.89	63.85	0	0	Time
9/11/2018	03:30:00	10.19	10.59	10.34	-0.23	-0.09	-0.15	13.89	63.87	0	0	Time
9/11/2018	03:45:00	10.26	10.53	10.40	-0.21	-0.09	-0.15	13.89	63.87	0	0	Time
9/11/2018	04:00:00	10.15	10.41	10.29	-0.21	-0.08	-0.15	13.89	64.01	0	0	Time
9/11/2018	04:15:00	9.99	10.29	10.14	-0.23	-0.08	-0.16	13.89	63.93	0	0	Time
9/11/2018	04:30:00	9.86	10.35	10.06	-0.21	-0.08	-0.15	13.89	64.10	0	0	Time
9/11/2018	04:45:00	9.79	10.29	9.98	-0.23	-0.08	-0.15	13.89	64.20	0	0	Time
9/11/2018	05:00:00	9.71	10.21	9.90	-0.22	-0.09	-0.15	13.89	64.21	0	0	Time
9/11/2018	05:15:00	9.55	9.95	9.73	-0.21	-0.08	-0.15	13.89	64.32	0	0	Time

* - Records have been modified
9/13/2018 10:39:34 PM

Audit Trail Report (Without Summary)

Report Name: MasterLink32 Audit Trail Report (Without Summary)

Report Date: 9/13/2018

Report Selections: 1 site, Last 150 Days

Site Name: Riverina Telemeter

Site Id: 13245136-13245136

Site Location: Andover

Date	Time	P1 Int Low	P1 Int High	P1 Int Average	P2 Int Low	P2 Int High	P2 Int Average	P3 Int Average	Case Temperature	Dig Inp 1 Alarm	---	Log Trigger
		in WC	in WC	in WC	PSIG	PSIG	PSIG	Volts	F	----	----	
9/11/2018	05:30:00	9.17	9.87	9.54	-0.21	-0.08	-0.15	13.89	64.38	0	0	Time
9/11/2018	05:45:00	9.53	9.88	9.65	-0.21	-0.07	-0.15	13.89	64.44	0	0	Time
9/11/2018	06:00:00	9.55	9.94	9.78	-0.22	-0.08	-0.15	13.89	64.49	0	0	Time
9/11/2018	06:15:00	9.39	9.90	9.68	-0.22	-0.09	-0.16	13.89	64.57	0	0	Time
9/11/2018	06:30:00	9.46	9.88	9.73	-0.21	-0.10	-0.15	13.87	64.72	0	0	Time
9/11/2018	06:45:00	9.58	10.06	9.88	-0.22	-0.11	-0.16	13.87	64.81	0	0	Time
9/11/2018	07:00:00	9.54	10.10	9.78	-0.23	-0.09	-0.15	13.87	64.89	0	0	Time
9/11/2018	07:15:00	9.56	10.19	9.88	-0.22	-0.10	-0.15	13.86	65.06	0	0	Time
9/11/2018	07:30:00	9.62	10.19	9.89	-0.21	-0.11	-0.15	13.87	65.19	0	0	Time
9/11/2018	07:45:00	9.54	10.06	9.84	-0.20	-0.11	-0.15	13.87	65.32	0	0	Time
9/11/2018	08:00:00	9.65	10.09	9.86	-0.22	-0.11	-0.15	13.87	65.57	0	0	Time
9/11/2018	08:15:00	9.57	10.18	9.91	-0.21	-0.11	-0.15	13.87	65.90	0	0	Time
9/11/2018	08:30:00	9.58	10.06	9.85	-0.20	-0.13	-0.16	13.87	66.21	0	0	Time
9/11/2018	08:45:00	9.53	10.10	9.82	-0.21	-0.13	-0.16	13.87	66.57	0	0	Time
9/11/2018	09:00:00	9.60	10.05	9.84	-0.20	-0.12	-0.16	13.84	67.00	0	0	Time
9/11/2018	09:15:00	9.56	9.89	9.74	-0.21	-0.11	-0.16	13.84	67.40	0	0	Time
9/11/2018	09:30:00	9.48	10.00	9.75	-0.20	-0.13	-0.16	13.84	67.75	0	0	Time
9/11/2018	09:45:00	9.47	9.92	9.75	-0.19	-0.13	-0.16	13.84	68.12	0	0	Time
9/11/2018	10:00:00	9.50	9.91	9.75	-0.19	-0.13	-0.16	13.83	68.62	0	0	Time
9/11/2018	10:15:00	9.48	9.91	9.70	-0.20	-0.13	-0.16	13.81	69.27	0	0	Time
9/11/2018	10:30:00	9.55	9.90	9.74	-0.20	-0.14	-0.16	13.81	69.87	0	0	Time
9/11/2018	10:45:00	9.46	10.02	9.75	-0.19	-0.14	-0.16	13.80	70.52	0	0	Time

* - Records have been modified
9/13/2018 10:39:34 PM

Audit Trail Report (Without Summary)

Report Name: MasterLink32 Audit Trail Report (Without Summary)

Report Date: 9/13/2018

Report Selections: 1 site, Last 150 Days

Site Name: Riverina Telemeter

Site Id: 13245136-13245136

Site Location: Andover

Date	Time	P1 Int Low	P1 Int High	P1 Int Average	P2 Int Low	P2 Int High	P2 Int Average	P3 Int Average	Case Temperature	Dig Inp 1 Alarm	---	Log Trigger
		in WC	in WC	in WC	PSIG	PSIG	PSIG	Volts	F	----	----	
9/11/2018	11:00:00	9.65	10.01	9.85	-0.19	-0.14	-0.16	13.78	71.21	0	0	Time
9/11/2018	11:15:00	9.64	10.12	9.88	-0.19	-0.14	-0.16	13.77	71.89	0	0	Time
9/11/2018	11:30:00	9.61	10.07	9.89	-0.20	-0.14	-0.16	13.75	72.60	0	0	Time
9/11/2018	11:45:00	9.79	10.07	9.95	-0.19	-0.14	-0.16	13.75	73.32	0	0	Time
9/11/2018	12:00:00	9.70	10.13	9.95	-0.21	-0.14	-0.16	13.73	73.87	0	0	Time
9/11/2018	12:15:00	9.66	10.02	9.85	-0.19	-0.13	-0.16	13.72	74.40	0	0	Time
9/11/2018	12:30:00	9.74	10.22	9.95	-0.20	-0.14	-0.16	13.72	74.60	0	0	Time
9/11/2018	12:45:00	9.76	10.18	10.00	-0.21	-0.14	-0.16	13.72	74.91	0	0	Time
9/11/2018	13:00:00	9.61	10.14	9.90	-0.21	-0.14	-0.17	13.71	75.48	0	0	Time
9/11/2018	13:15:00	9.89	10.24	10.08	-0.21	-0.14	-0.17	13.69	76.21	0	0	Time
9/11/2018	13:30:00	9.68	10.20	9.97	-0.20	-0.14	-0.17	13.69	76.92	0	0	Time
9/11/2018	13:45:00	9.80	10.24	10.05	-0.21	-0.14	-0.17	13.69	77.22	0	0	Time
9/11/2018	14:00:00	9.75	10.23	10.00	-0.21	-0.14	-0.17	13.67	77.71	0	0	Time
9/11/2018	14:15:00	9.79	10.19	9.98	-0.21	-0.14	-0.17	13.66	78.93	0	0	Time
9/11/2018	14:30:00	9.94	10.33	10.18	-0.22	-0.13	-0.17	13.64	80.26	0	0	Time
9/11/2018	14:45:00	9.88	10.24	10.04	-0.22	-0.14	-0.17	13.61	81.35	0	0	Time
9/11/2018	15:00:00	9.88	10.28	10.07	-0.22	-0.14	-0.17	13.59	82.06	0	0	Time
9/11/2018	15:15:00	9.51	10.15	9.94	-0.21	-0.14	-0.18	13.59	82.86	0	0	Time
9/11/2018	15:30:00	9.50	10.10	9.87	-0.23	-0.14	-0.18	13.56	84.97	0	0	Time
9/11/2018	15:45:00	9.73	10.11	9.98	-0.24	-0.14	-0.18	13.53	87.31	0	0	Time
9/11/2018	16:00:00	9.77	10.14	9.92	-0.24	-0.14	-0.18	13.50	87.93	0	0	Time
9/11/2018	16:15:00	9.66	10.05	9.86	-0.24	-0.14	-0.18	13.50	87.53	0	0	Time

* - Records have been modified
9/13/2018 10:39:34 PM

Audit Trail Report (Without Summary)

Report Name: MasterLink32 Audit Trail Report (Without Summary)

Report Date: 9/13/2018

Report Selections: 1 site, Last 150 Days

Site Name: Riverina Telemeter

Site Id: 13245136-13245136

Site Location: Andover

Date	Time	P1 Int Low	P1 Int High	P1 Int Average	P2 Int Low	P2 Int High	P2 Int Average	P3 Int Average	Case Temperature	Dig Inp 1 Alarm	---	Log Trigger
		in WC	in WC	in WC	PSIG	PSIG	PSIG	Volts	F	----	----	
9/11/2018	16:30:00	9.55	10.03	9.77	-0.26	-0.14	-0.18	13.50	86.87	0	0	Time
9/11/2018	16:45:00	9.58	9.90	9.73	-0.24	-0.14	-0.18	13.50	86.38	0	0	Time
9/11/2018	17:00:00	9.59	9.91	9.77	-0.24	-0.14	-0.18	13.50	86.16	0	0	Time
9/11/2018	17:15:00	9.49	9.88	9.68	-0.23	-0.14	-0.18	13.53	85.54	0	0	Time
9/11/2018	17:30:00	9.47	9.88	9.71	-0.24	-0.14	-0.18	13.53	84.52	0	0	Time
9/11/2018	17:45:00	9.54	9.90	9.73	-0.24	-0.12	-0.18	13.54	83.44	0	0	Time
9/11/2018	18:00:00	9.45	9.83	9.64	-0.22	-0.14	-0.18	13.56	82.33	0	0	Time
9/11/2018	18:15:00	9.48	9.88	9.74	-0.21	-0.14	-0.17	13.56	81.47	0	0	Time
9/11/2018	18:30:00	9.56	9.89	9.73	-0.22	-0.14	-0.17	13.59	80.60	0	0	Time
9/11/2018	18:45:00	9.46	9.89	9.75	-0.22	-0.14	-0.17	13.59	79.87	0	0	Time
9/11/2018	19:00:00	9.45	9.90	9.72	-0.21	-0.14	-0.17	13.61	79.31	0	0	Time
9/11/2018	19:15:00	9.59	9.95	9.77	-0.22	-0.14	-0.17	13.63	78.75	0	0	Time
9/11/2018	19:30:00	9.62	9.95	9.82	-0.21	-0.14	-0.17	13.64	78.18	0	0	Time
9/11/2018	19:45:00	9.55	10.01	9.80	-0.22	-0.14	-0.17	13.66	77.66	0	0	Time
9/11/2018	20:00:00	9.83	10.16	9.98	-0.21	-0.14	-0.17	13.66	77.23	0	0	Time
9/11/2018	20:15:00	9.81	10.20	10.05	-0.21	-0.14	-0.17	13.66	76.83	0	0	Time
9/11/2018	20:30:00	9.78	10.26	10.06	-0.20	-0.14	-0.17	13.67	76.55	0	0	Time
9/11/2018	20:45:00	9.89	10.21	10.06	-0.20	-0.14	-0.17	13.69	76.21	0	0	Time
9/11/2018	21:00:00	10.00	10.45	10.23	-0.20	-0.14	-0.16	13.69	75.91	0	0	Time
9/11/2018	21:15:00	10.13	10.41	10.29	-0.19	-0.14	-0.17	13.69	75.66	0	0	Time
9/11/2018	21:30:00	9.97	10.38	10.21	-0.21	-0.14	-0.17	13.69	75.29	0	0	Time
9/11/2018	21:45:00	10.13	10.57	10.42	-0.22	-0.14	-0.17	13.69	74.94	0	0	Time

* - Records have been modified
9/13/2018 10:39:34 PM

Audit Trail Report (Without Summary)

Report Name: MasterLink32 Audit Trail Report (Without Summary)

Report Date: 9/13/2018

Report Selections: 1 site, Last 150 Days

Site Name: Riverina Telemeter

Site Id: 13245136-13245136

Site Location: Andover

Date	Time	P1 Int Low	P1 Int High	P1 Int Average	P2 Int Low	P2 Int High	P2 Int Average	P3 Int Average	Case Temperature	Dig Inp 1 Alarm	---	Log Trigger
		in WC	in WC	in WC	PSIG	PSIG	PSIG	Volts	F	----	----	
9/11/2018	22:00:00	10.37	10.63	10.47	-0.19	-0.14	-0.16	13.70	74.57	0	0	Time
9/11/2018	22:15:00	10.35	10.71	10.51	-0.20	-0.13	-0.16	13.72	74.21	0	0	Time
9/11/2018	22:30:00	10.19	10.66	10.43	-0.19	-0.14	-0.16	13.72	73.97	0	0	Time
9/11/2018	22:45:00	10.26	10.75	10.49	-0.20	-0.14	-0.16	13.72	73.67	0	0	Time
9/11/2018	23:00:00	10.45	10.79	10.64	-0.22	-0.14	-0.16	13.72	73.48	0	0	Time
9/11/2018	23:15:00	10.59	10.86	10.74	-0.19	-0.13	-0.16	13.72	73.29	0	0	Time
9/11/2018	23:30:00	10.35	10.77	10.62	-0.20	-0.14	-0.16	13.72	73.03	0	0	Time
9/11/2018	23:45:00	10.43	10.85	10.67	-0.19	-0.13	-0.16	13.75	72.80	0	0	Time
9/12/2018	00:00:00	10.52	10.90	10.69	-0.20	-0.13	-0.16	13.75	72.61	0	0	Time
9/12/2018	00:15:00	10.56	10.89	10.70	-0.20	-0.13	-0.16	13.75	72.40	0	0	Time
9/12/2018	00:30:00	10.52	10.85	10.68	-0.20	-0.13	-0.16	13.75	72.11	0	0	Time
9/12/2018	00:45:00	10.56	10.85	10.70	-0.19	-0.13	-0.16	13.75	71.95	0	0	Time
9/12/2018	01:00:00	10.57	10.90	10.77	-0.21	-0.13	-0.16	13.75	71.81	0	0	Time
9/12/2018	01:15:00	10.36	10.83	10.64	-0.19	-0.13	-0.16	13.75	71.72	0	0	Time
9/12/2018	01:30:00	10.57	10.97	10.82	-0.21	-0.13	-0.16	13.75	71.55	0	0	Time
9/12/2018	01:45:00	10.11	10.89	10.62	-0.19	-0.14	-0.16	13.75	71.43	0	0	Time
9/12/2018	02:00:00	10.05	10.86	10.65	-0.19	-0.14	-0.16	13.75	71.37	0	0	Time
9/12/2018	02:15:00	10.58	10.89	10.74	-0.20	-0.13	-0.16	13.75	71.29	0	0	Time
9/12/2018	02:30:00	10.33	10.93	10.63	-0.20	-0.12	-0.16	13.78	71.20	0	0	Time
9/12/2018	02:45:00	10.52	10.92	10.71	-0.19	-0.13	-0.16	13.78	71.20	0	0	Time
9/12/2018	03:00:00	10.53	10.75	10.65	-0.21	-0.14	-0.16	13.78	71.11	0	0	Time
9/12/2018	03:15:00	10.41	10.78	10.64	-0.19	-0.13	-0.16	13.78	71.05	0	0	Time

* - Records have been modified
9/13/2018 10:39:34 PM

Audit Trail Report (Without Summary)

Report Name: MasterLink32 Audit Trail Report (Without Summary)

Report Date: 9/13/2018

Report Selections: 1 site, Last 150 Days

Site Name: Riverina Telemeter

Site Id: 13245136-13245136

Site Location: Andover

Date	Time	P1 Int Low	P1 Int High	P1 Int Average	P2 Int Low	P2 Int High	P2 Int Average	P3 Int Average	Case Temperature	Dig Inp 1 Alarm	---	Log Trigger
		in WC	in WC	in WC	PSIG	PSIG	PSIG	Volts	F	----	----	
9/12/2018	03:30:00	10.41	10.78	10.57	-0.20	-0.13	-0.16	13.78	71.02	0	0	Time
9/12/2018	03:45:00	10.29	10.59	10.50	-0.20	-0.13	-0.16	13.78	71.05	0	0	Time
9/12/2018	04:00:00	10.17	10.54	10.36	-0.22	-0.14	-0.16	13.78	70.97	0	0	Time
9/12/2018	04:15:00	10.05	10.40	10.25	-0.20	-0.13	-0.16	13.78	70.86	0	0	Time
9/12/2018	04:30:00	9.97	10.38	10.17	-0.20	-0.13	-0.16	13.78	70.85	0	0	Time
9/12/2018	04:45:00	9.97	10.25	10.10	-0.21	-0.14	-0.16	13.78	70.85	0	0	Time
9/12/2018	05:00:00	9.71	10.15	9.94	-0.19	-0.13	-0.16	13.78	70.71	0	0	Time
9/12/2018	05:15:00	9.61	9.97	9.72	-0.20	-0.14	-0.16	13.78	70.67	0	0	Time
9/12/2018	05:30:00	9.46	9.81	9.64	-0.19	-0.13	-0.16	13.78	70.67	0	0	Time
9/12/2018	05:45:00	9.45	9.97	9.74	-0.19	-0.13	-0.16	13.78	70.57	0	0	Time
9/12/2018	06:00:00	9.38	9.98	9.69	-0.20	-0.13	-0.16	13.78	70.53	0	0	Time
9/12/2018	06:15:00	9.43	9.92	9.68	-0.22	-0.13	-0.16	13.78	70.52	0	0	Time
9/12/2018	06:30:00	9.50	9.98	9.76	-0.19	-0.13	-0.16	13.78	70.53	0	0	Time
9/12/2018	06:45:00	9.69	10.02	9.87	-0.19	-0.13	-0.16	13.78	70.51	0	0	Time
9/12/2018	07:00:00	9.65	10.09	9.86	-0.19	-0.13	-0.16	13.78	70.52	0	0	Time
9/12/2018	07:15:00	9.71	10.21	9.94	-0.20	-0.13	-0.16	13.78	70.52	0	0	Time
9/12/2018	07:30:00	9.77	10.28	10.03	-0.19	-0.14	-0.16	13.78	70.52	0	0	Time
9/12/2018	07:45:00	9.69	10.22	10.02	-0.20	-0.14	-0.16	13.78	70.58	0	0	Time
9/12/2018	08:00:00	9.77	10.22	9.96	-0.19	-0.14	-0.16	13.78	70.63	0	0	Time
9/12/2018	08:15:00	9.67	10.06	9.86	-0.20	-0.13	-0.16	13.78	70.70	0	0	Time
9/12/2018	08:30:00	9.69	10.13	9.92	-0.20	-0.13	-0.16	13.78	70.85	0	0	Time
9/12/2018	08:45:00	9.61	10.14	9.94	-0.19	-0.13	-0.16	13.78	70.86	0	0	Time

* - Records have been modified
9/13/2018 10:39:34 PM

Audit Trail Report (Without Summary)

Report Name: MasterLink32 Audit Trail Report (Without Summary)

Report Date: 9/13/2018

Report Selections: 1 site, Last 150 Days

Site Name: Riverina Telemeter

Site Id: 13245136-13245136

Site Location: Andover

Date	Time	P1 Int Low	P1 Int High	P1 Int Average	P2 Int Low	P2 Int High	P2 Int Average	P3 Int Average	Case Temperature	Dig Inp 1 Alarm	---	Log Trigger
		in WC	in WC	in WC	PSIG	PSIG	PSIG	Volts	F	----	----	
9/12/2018	09:00:00	9.46	10.14	9.85	-0.20	-0.14	-0.16	13.78	70.89	0	0	Time
9/12/2018	09:15:00	9.53	10.13	9.85	-0.19	-0.13	-0.16	13.78	70.87	0	0	Time
9/12/2018	09:30:00	9.58	10.09	9.80	-0.19	-0.14	-0.16	13.78	70.88	0	0	Time
9/12/2018	09:45:00	9.70	10.13	9.89	-0.21	-0.14	-0.16	13.78	71.03	0	0	Time
9/12/2018	10:00:00	9.49	10.01	9.74	-0.19	-0.14	-0.16	13.78	71.21	0	0	Time
9/12/2018	10:15:00	9.39	10.02	9.73	-0.20	-0.12	-0.16	13.78	71.47	0	0	Time
9/12/2018	10:30:00	9.67	10.08	9.89	-0.19	-0.14	-0.16	13.76	71.73	0	0	Time
9/12/2018	10:45:00	9.56	10.08	9.79	-0.20	-0.14	-0.16	13.75	71.88	0	0	Time
9/12/2018	11:00:00	9.68	10.13	9.89	-0.20	-0.14	-0.16	13.75	71.91	0	0	Time
9/12/2018	11:15:00	9.52	10.08	9.79	-0.20	-0.14	-0.16	13.75	71.91	0	0	Time
9/12/2018	11:30:00	9.52	9.96	9.74	-0.20	-0.14	-0.16	13.75	71.81	0	0	Time
9/12/2018	11:45:00	9.16	10.00	9.65	-0.19	-0.14	-0.16	13.75	71.73	0	0	Time
9/12/2018	12:00:00	9.63	10.09	9.89	-0.19	-0.14	-0.16	13.75	71.73	0	0	Time
9/12/2018	12:15:00	9.64	10.09	9.90	-0.20	-0.14	-0.16	13.75	71.73	0	0	Time
9/12/2018	12:30:00	9.60	10.13	9.87	-0.19	-0.14	-0.16	13.75	71.86	0	0	Time
9/12/2018	12:45:00	9.56	10.13	9.87	-0.20	-0.14	-0.16	13.75	71.90	0	0	Time
9/12/2018	13:00:00	9.70	10.20	10.00	-0.20	-0.14	-0.16	13.75	71.90	0	0	Time
9/12/2018	13:15:00	9.72	10.24	10.00	-0.20	-0.14	-0.16	13.75	71.82	0	0	Time
9/12/2018	13:30:00	9.76	10.13	9.90	-0.21	-0.14	-0.16	13.75	71.68	0	0	Time
9/12/2018	13:45:00	9.80	10.17	10.00	-0.21	-0.14	-0.16	13.75	71.43	0	0	Time
9/12/2018	14:00:00	9.69	10.28	9.99	-0.20	-0.13	-0.16	13.76	71.27	0	0	Time
9/12/2018	14:15:00	9.77	10.17	9.98	-0.20	-0.13	-0.16	13.78	71.22	0	0	Time

* - Records have been modified
9/13/2018 10:39:34 PM

Audit Trail Report (Without Summary)

Report Name: MasterLink32 Audit Trail Report (Without Summary)

Report Date: 9/13/2018

Report Selections: 1 site, Last 150 Days

Site Name: Riverina Telemeter

Site Id: 13245136-13245136

Site Location: Andover

Date	Time	P1 Int Low	P1 Int High	P1 Int Average	P2 Int Low	P2 Int High	P2 Int Average	P3 Int Average	Case Temperature	Dig Inp 1 Alarm	---	Log Trigger
		in WC	in WC	in WC	PSIG	PSIG	PSIG	Volts	F	----	----	
9/12/2018	14:30:00	9.69	10.14	9.87	-0.19	-0.13	-0.16	13.78	71.02	0	0	Time
9/12/2018	14:45:00	9.66	10.13	9.92	-0.19	-0.14	-0.16	13.78	70.86	0	0	Time
9/12/2018	15:00:00	9.73	10.10	9.94	-0.21	-0.14	-0.16	13.78	70.84	0	0	Time
9/12/2018	15:15:00	9.80	10.18	9.93	-0.19	-0.14	-0.16	13.78	70.82	0	0	Time
9/12/2018	15:30:00	9.61	10.01	9.80	-0.21	-0.14	-0.16	13.78	71.00	0	0	Time
9/12/2018	15:45:00	9.61	9.95	9.75	-0.20	-0.14	-0.16	13.78	71.21	0	0	Time
9/12/2018	16:00:00	9.52	9.86	9.73	-0.20	-0.14	-0.16	13.78	71.55	0	0	Time
9/12/2018	16:15:00	9.52	9.92	9.74	-0.20	-0.14	-0.16	13.75	71.91	0	0	Time
9/12/2018	16:30:00	9.52	9.92	9.69	-0.19	-0.14	-0.16	13.75	72.26	0	0	Time
9/12/2018	16:45:00	9.55	9.92	9.67	-0.20	-0.14	-0.16	13.75	72.44	0	0	Time
9/12/2018	17:00:00	9.55	9.84	9.72	-0.19	-0.14	-0.16	13.75	72.61	0	0	Time
9/12/2018	17:15:00	9.39	9.72	9.59	-0.20	-0.14	-0.16	13.75	72.61	0	0	Time
9/12/2018	17:30:00	9.51	9.87	9.67	-0.19	-0.14	-0.16	13.75	72.44	0	0	Time
9/12/2018	17:45:00	9.60	9.92	9.78	-0.19	-0.14	-0.16	13.75	72.26	0	0	Time
9/12/2018	18:00:00	9.50	9.84	9.66	-0.20	-0.14	-0.16	13.75	72.07	0	0	Time
9/12/2018	18:15:00	9.48	9.72	9.61	-0.21	-0.14	-0.16	13.75	71.74	0	0	Time
9/12/2018	18:30:00	9.52	9.84	9.69	-0.19	-0.14	-0.16	13.75	71.39	0	0	Time
9/12/2018	18:45:00	9.44	9.73	9.56	-0.20	-0.14	-0.16	13.76	71.03	0	0	Time
9/12/2018	19:00:00	9.55	9.81	9.67	-0.19	-0.13	-0.16	13.78	70.87	0	0	Time
9/12/2018	19:15:00	9.65	9.96	9.81	-0.19	-0.14	-0.16	13.78	70.66	0	0	Time
9/12/2018	19:30:00	9.54	9.98	9.77	-0.20	-0.13	-0.16	13.78	70.39	0	0	Time
9/12/2018	19:45:00	9.56	10.05	9.83	-0.20	-0.13	-0.16	13.78	70.19	0	0	Time

* - Records have been modified
9/13/2018 10:39:34 PM

Audit Trail Report (Without Summary)

Report Name: MasterLink32 Audit Trail Report (Without Summary)

Report Date: 9/13/2018

Report Selections: 1 site, Last 150 Days

Site Name: Riverina Telemeter

Site Id: 13245136-13245136

Site Location: Andover

Date	Time	P1 Int Low	P1 Int High	P1 Int Average	P2 Int Low	P2 Int High	P2 Int Average	P3 Int Average	Case Temperature	Dig Inp 1 Alarm	---	Log Trigger
		in WC	in WC	in WC	PSIG	PSIG	PSIG	Volts	F	----	----	
9/12/2018	20:00:00	9.74	10.07	9.89	-0.20	-0.14	-0.16	13.78	70.01	0	0	Time
9/12/2018	20:15:00	9.66	10.08	9.89	-0.20	-0.13	-0.16	13.79	69.84	0	0	Time
9/12/2018	20:30:00	9.84	10.15	10.01	-0.20	-0.13	-0.16	13.81	69.71	0	0	Time
9/12/2018	20:45:00	9.89	10.23	10.08	-0.20	-0.12	-0.16	13.80	69.49	0	0	Time
9/12/2018	21:00:00	9.98	10.42	10.21	-0.20	-0.11	-0.16	13.80	69.48	0	0	Time
9/12/2018	21:15:00	10.06	10.39	10.23	-0.21	-0.12	-0.16	13.80	69.31	0	0	Time
9/12/2018	21:30:00	9.94	10.43	10.20	-0.20	-0.13	-0.16	13.81	69.18	0	0	Time
9/12/2018	21:45:00	9.69	10.59	10.29	-0.19	-0.12	-0.16	13.81	69.10	0	0	Time
9/12/2018	22:00:00	10.35	10.58	10.45	-0.21	-0.13	-0.16	13.81	68.95	0	0	Time
9/12/2018	22:15:00	9.99	10.47	10.27	-0.20	-0.13	-0.16	13.81	68.97	0	0	Time
9/12/2018	22:30:00	10.39	10.71	10.55	-0.20	-0.12	-0.16	13.80	68.78	0	0	Time
9/12/2018	22:45:00	10.31	10.68	10.46	-0.20	-0.11	-0.16	13.81	68.72	0	0	Time
9/12/2018	23:00:00	10.40	10.68	10.54	-0.22	-0.13	-0.16	13.81	68.62	0	0	Time
9/12/2018	23:15:00	10.39	10.76	10.57	-0.21	-0.12	-0.16	13.81	68.61	0	0	Time
9/12/2018	23:30:00	10.43	10.92	10.73	-0.21	-0.12	-0.16	13.81	68.45	0	0	Time
9/12/2018	23:45:00	10.41	10.84	10.58	-0.21	-0.13	-0.16	13.81	68.45	0	0	Time
9/13/2018	00:00:00	10.39	10.69	10.54	-0.20	-0.12	-0.16	13.81	68.45	0	0	Time
9/13/2018	00:15:00	10.40	10.80	10.61	-0.20	-0.13	-0.16	13.81	68.37	0	0	Time
9/13/2018	00:30:00	10.56	10.76	10.67	-0.20	-0.12	-0.16	13.81	68.25	0	0	Time
9/13/2018	00:45:00	10.56	10.84	10.70	-0.21	-0.12	-0.16	13.81	68.24	0	0	Time
9/13/2018	01:00:00	10.52	10.93	10.69	-0.21	-0.12	-0.16	13.81	68.27	0	0	Time
9/13/2018	01:15:00	10.54	10.94	10.74	-0.21	-0.13	-0.16	13.83	68.24	0	0	Time

* - Records have been modified
9/13/2018 10:39:34 PM

Audit Trail Report (Without Summary)

Report Name: MasterLink32 Audit Trail Report (Without Summary)

Report Date: 9/13/2018

Report Selections: 1 site, Last 150 Days

Site Name: Riverina Telemeter

Site Id: 13245136-13245136

Site Location: Andover

Date	Time	P1 Int Low	P1 Int High	P1 Int Average	P2 Int Low	P2 Int High	P2 Int Average	P3 Int Average	Case Temperature	Dig Inp 1 Alarm	---	Log Trigger
		in WC	in WC	in WC	PSIG	PSIG	PSIG	Volts	F	----	----	
9/13/2018	01:30:00	10.51	10.81	10.65	-0.21	-0.12	-0.16	13.83	68.21	0	0	Time
9/13/2018	01:45:00	10.43	10.88	10.70	-0.22	-0.13	-0.16	13.84	68.07	0	0	Time
9/13/2018	02:00:00	10.52	10.96	10.71	-0.22	-0.12	-0.16	13.83	67.98	0	0	Time
9/13/2018	02:15:00	10.38	10.84	10.64	-0.22	-0.12	-0.16	13.84	67.93	0	0	Time
9/13/2018	02:30:00	10.36	10.64	10.51	-0.21	-0.11	-0.16	13.84	67.76	0	0	Time
9/13/2018	02:45:00	10.44	10.81	10.62	-0.23	-0.13	-0.16	13.83	67.63	0	0	Time
9/13/2018	03:00:00	10.52	10.84	10.67	-0.21	-0.11	-0.16	13.83	67.59	0	0	Time
9/13/2018	03:15:00	10.40	10.80	10.59	-0.22	-0.11	-0.15	13.84	67.51	0	0	Time
9/13/2018	03:30:00	10.28	10.64	10.49	-0.23	-0.12	-0.16	13.83	67.38	0	0	Time
9/13/2018	03:45:00	10.23	10.57	10.41	-0.21	-0.11	-0.16	13.83	67.42	0	0	Time
9/13/2018	04:00:00	10.18	10.46	10.31	-0.23	-0.11	-0.16	13.84	67.36	0	0	Time
9/13/2018	04:15:00	10.00	10.41	10.24	-0.21	-0.11	-0.16	13.84	67.20	0	0	Time
9/13/2018	04:30:00	9.90	10.32	10.14	-0.23	-0.10	-0.16	13.84	67.25	0	0	Time
9/13/2018	04:45:00	9.79	10.06	9.97	-0.21	-0.11	-0.16	13.84	67.25	0	0	Time
9/13/2018	05:00:00	9.70	10.05	9.90	-0.22	-0.11	-0.16	13.84	67.09	0	0	Time
9/13/2018	05:15:00	9.55	9.98	9.72	-0.23	-0.10	-0.16	13.84	67.09	0	0	Time
9/13/2018	05:30:00	9.48	9.88	9.71	-0.22	-0.10	-0.16	13.84	67.08	0	0	Time
9/13/2018	05:45:00	9.44	9.85	9.67	-0.22	-0.11	-0.16	13.83	67.02	0	0	Time
9/13/2018	06:00:00	9.48	9.88	9.67	-0.22	-0.11	-0.16	13.83	66.94	0	0	Time
9/13/2018	06:15:00	9.42	9.89	9.63	-0.23	-0.12	-0.16	13.83	67.07	0	0	Time
9/13/2018	06:30:00	9.44	9.94	9.75	-0.22	-0.12	-0.16	13.84	67.09	0	0	Time
9/13/2018	06:45:00	9.60	9.92	9.76	-0.20	-0.12	-0.16	13.83	67.27	0	0	Time

* - Records have been modified
9/13/2018 10:39:34 PM

Audit Trail Report (Without Summary)

Report Name: MasterLink32 Audit Trail Report (Without Summary)

Report Date: 9/13/2018

Report Selections: 1 site, Last 150 Days

Site Name: Riverina Telemeter

Site Id: 13245136-13245136

Site Location: Andover

Date	Time	P1 Int Low	P1 Int High	P1 Int Average	P2 Int Low	P2 Int High	P2 Int Average	P3 Int Average	Case Temperature	Dig Inp 1 Alarm	---	Log Trigger
		in WC	in WC	in WC	PSIG	PSIG	PSIG	Volts	F	----	----	
9/13/2018	07:00:00	9.56	9.97	9.81	-0.19	-0.12	-0.15	13.83	67.53	0	0	Time
9/13/2018	07:15:00	9.64	10.08	9.88	-0.19	-0.11	-0.16	13.84	67.77	0	0	Time
9/13/2018	07:30:00	9.16	10.08	9.72	-0.21	-0.13	-0.16	13.84	68.15	0	0	Time
9/13/2018	07:45:00	9.63	10.03	9.85	-0.19	-0.13	-0.16	13.83	68.61	0	0	Time
9/13/2018	08:00:00	9.61	10.15	9.90	-0.19	-0.14	-0.16	13.81	69.14	0	0	Time
9/13/2018	08:15:00	9.73	10.19	9.97	-0.19	-0.14	-0.16	13.80	69.83	0	0	Time
9/13/2018	08:30:00	9.57	10.10	9.85	-0.19	-0.13	-0.16	13.80	70.52	0	0	Time
9/13/2018	08:45:00	9.57	10.06	9.76	-0.20	-0.14	-0.16	13.78	71.32	0	0	Time
9/13/2018	09:00:00	9.71	10.17	9.93	-0.20	-0.14	-0.16	13.77	72.05	0	0	Time
9/13/2018	09:15:00	9.67	10.16	9.96	-0.20	-0.14	-0.16	13.75	72.79	0	0	Time
9/13/2018	09:30:00	9.54	10.13	9.84	-0.21	-0.14	-0.16	13.75	73.29	0	0	Time
9/13/2018	09:45:00	9.52	10.02	9.79	-0.21	-0.14	-0.16	13.74	73.67	0	0	Time
9/13/2018	10:00:00	9.62	10.06	9.79	-0.21	-0.14	-0.16	13.72	74.18	0	0	Time
9/13/2018	10:15:00	9.46	10.06	9.77	-0.21	-0.14	-0.16	13.72	74.57	0	0	Time
9/13/2018	10:30:00	9.56	9.94	9.77	-0.21	-0.14	-0.16	13.72	75.12	0	0	Time
9/13/2018	10:45:00	9.57	10.05	9.81	-0.22	-0.14	-0.17	13.70	75.82	0	0	Time
9/13/2018	11:00:00	9.58	10.05	9.80	-0.21	-0.14	-0.17	13.69	76.56	0	0	Time
9/13/2018	11:15:00	9.56	10.00	9.80	-0.21	-0.14	-0.17	13.69	77.12	0	0	Time
9/13/2018	11:30:00	9.55	9.89	9.73	-0.21	-0.14	-0.17	13.68	77.64	0	0	Time
9/13/2018	11:45:00	9.51	10.07	9.81	-0.20	-0.14	-0.17	13.66	78.18	0	0	Time
9/13/2018	12:00:00	9.66	10.11	9.90	-0.22	-0.14	-0.17	13.66	78.61	0	0	Time
9/13/2018	12:15:00	9.74	10.22	9.97	-0.21	-0.13	-0.17	13.66	79.23	0	0	Time

* - Records have been modified
9/13/2018 10:39:34 PM

Audit Trail Report (Without Summary)

Report Name: MasterLink32 Audit Trail Report (Without Summary)

Report Date: 9/13/2018

Report Selections: 1 site, Last 150 Days

Site Name: Riverina Telemeter

Site Id: 13245136-13245136

Site Location: Andover

Date	Time	P1 Int Low	P1 Int High	P1 Int Average	P2 Int Low	P2 Int High	P2 Int Average	P3 Int Average	Case Temperature	Dig Inp 1 Alarm	---	Log Trigger
		in WC	in WC	in WC	PSIG	PSIG	PSIG	Volts	F	----	----	
9/13/2018	12:30:00	9.63	10.01	9.84	-0.22	-0.14	-0.17	13.63	79.99	0	0	Time
9/13/2018	12:45:00	9.65	10.09	9.88	-0.22	-0.14	-0.17	13.63	80.56	0	0	Time
9/13/2018	13:00:00	9.73	10.32	10.04	-0.25	-0.13	-0.17	13.60	80.94	0	0	Time
9/13/2018	13:15:00	9.75	10.18	9.97	-0.22	-0.14	-0.17	13.59	81.05	0	0	Time
9/13/2018	13:30:00	9.65	10.24	9.95	-0.21	-0.13	-0.17	13.59	80.93	0	0	Time
9/13/2018	13:45:00	9.79	10.24	9.98	-0.23	-0.14	-0.17	13.59	80.39	0	0	Time
9/13/2018	14:00:00	9.73	10.17	9.99	-0.21	-0.14	-0.17	13.60	80.02	0	0	Time
9/13/2018	14:15:00	9.86	10.26	10.07	-0.21	-0.14	-0.17	13.63	79.70	0	0	Time
9/13/2018	14:30:00	9.91	10.33	10.15	-0.21	-0.14	-0.17	13.63	79.68	0	0	Time
9/13/2018	14:45:00	9.81	10.10	9.94	-0.22	-0.14	-0.17	13.63	79.66	0	0	Time
9/13/2018	15:00:00	9.77	10.13	9.95	-0.21	-0.14	-0.17	13.63	79.85	0	0	Time
9/13/2018	15:10:40	9.65	28.58	12.61	-0.21	-0.14	-0.17	13.63	80.23	0	0	Alarm
(P1 High Alarm) P1 High/High Alarm												
9/13/2018	15:15:00	9.65	35.61	19.25	-0.21	-0.14	-0.17	13.62	80.40	0	0	Time
(P1 High Alarm) P1 High/High Alarm												
9/13/2018	15:30:00	35.60	35.61	35.60	-0.23	-0.14	-0.17	13.59	80.75	0	0	Time
(P1 High Alarm) P1 High/High Alarm												
9/13/2018	15:45:00	35.60	35.61	35.60	-0.22	-0.14	-0.18	13.59	80.79	0	0	Time
(P1 High Alarm) P1 High/High Alarm												
9/13/2018	16:00:00	35.60	35.61	35.60	-0.22	-0.13	-0.17	13.59	80.59	0	0	Time
(P1 High Alarm) P1 High/High Alarm												
9/13/2018	16:15:00	35.60	35.61	35.60	-0.22	-0.14	-0.17	13.59	80.24	0	0	Time
(P1 High Alarm) P1 High/High Alarm												
9/13/2018	16:30:00	25.65	35.62	33.31	-0.20	-0.14	-0.17	13.62	79.85	0	0	Time
(P1 High Alarm) P1 High/High Alarm												

* - Records have been modified
9/13/2018 10:39:34 PM

Audit Trail Report (Without Summary)

Report Name: MasterLink32 Audit Trail Report (Without Summary)

Report Date: 9/13/2018

Report Selections: 1 site, Last 150 Days

Site Name: Riverina Telemeter

Site Id: 13245136-13245136

Site Location: Andover

Date	Time	P1 Int Low	P1 Int High	P1 Int Average	P2 Int Low	P2 Int High	P2 Int Average	P3 Int Average	Case Temperature	Dig Inp 1 Alarm	---	Log Trigger
		in WC	in WC	in WC	PSIG	PSIG	PSIG	Volts	F	----	----	
9/13/2018	16:45:00	25.17	31.16	26.95	-0.20	-0.14	-0.17	13.63	79.47	0	0	Time
(P1 High Alarm) P1 High/High Alarm												
9/13/2018	17:00:00	31.28	35.63	35.07	-0.21	-0.14	-0.17	13.63	79.29	0	0	Time
(P1 High Alarm) P1 High/High Alarm												
9/13/2018	17:15:00	35.62	35.63	35.63	-0.21	-0.14	-0.17	13.63	78.92	0	0	Time
(P1 High Alarm) P1 High/High Alarm												
9/13/2018	17:30:00	8.74	35.63	19.53	-0.21	-0.14	-0.17	13.65	78.41	0	0	Time
(P1 High Alarm) P1 High/High Alarm												
9/13/2018	17:45:00	8.86	9.85	9.57	-0.22	-0.14	-0.17	13.66	77.82	0	0	Time
(P1 High Alarm) P1 High/High Alarm												
9/13/2018	18:00:00	8.59	9.66	8.89	-0.22	-0.14	-0.17	13.66	77.23	0	0	Time
(P1 High Alarm) P1 High/High Alarm												
9/13/2018	18:15:00	8.51	8.76	8.64	-0.21	-0.14	-0.17	13.66	76.56	0	0	Time
(P1 High Alarm) P1 High/High Alarm												
9/13/2018	18:30:00	2.91	8.53	6.62	-0.22	-0.14	-0.16	13.69	75.82	0	0	Time
(P1 High Alarm) P1 High/High Alarm												
9/13/2018	18:45:00	-0.05	2.83	.88	-0.20	-0.14	-0.16	13.69	75.10	0	0	Time
(P1 High Alarm) P1 High/High Alarm												
9/13/2018	18:56:00	-0.51	-0.05	-0.27	-0.21	-0.14	-0.16	13.69	74.58	11111111	0	Alarm
(P1 High Alarm) (Dig Input #1) P1 High/High Alarm												
9/13/2018	19:00:00	-0.51	-0.05	-0.32	-0.21	-0.14	-0.16	13.63	74.40	11111111	0	Time
(P1 High Alarm) (Dig Input #1) P1 High/High Alarm												
9/13/2018	19:15:00	-0.48	-0.24	-0.35	-0.20	-0.14	-0.16	12.97	73.67	11111111	0	Time
(P1 High Alarm) (Dig Input #1) P1 High/High Alarm												
9/13/2018	19:30:00	-0.48	.05	-0.18	-0.19	-0.14	-0.16	12.84	73.01	11111111	0	Time
(P1 High Alarm) (Dig Input #1) P1 High/High Alarm												

* - Records have been modified
9/13/2018 10:39:34 PM

Audit Trail Report (Without Summary)

Report Name: MasterLink32 Audit Trail Report (Without Summary)

Report Date: 9/13/2018

Report Selections: 1 site, Last 150 Days

Site Name: Riverina Telemeter

Site Id: 13245136-13245136

Site Location: Andover

Date	Time	P1 Int Low	P1 Int High	P1 Int Average	P2 Int Low	P2 Int High	P2 Int Average	P3 Int Average	Case Temperature	Dig Inp 1 Alarm	---	Log Trigger
		in WC	in WC	in WC	PSIG	PSIG	PSIG	Volts	F	----	----	
9/13/2018	19:45:00	.04	.16	.11	-0.21	-0.13	-0.16	12.88	72.44	11111111	0	Time
(P1 High Alarm) (Dig Input #1) P1 High/High Alarm												
9/13/2018	20:00:00	.13	.29	.22	-0.20	-0.14	-0.16	12.87	71.72	11111111	0	Time
(P1 High Alarm) (Dig Input #1) P1 High/High Alarm												
9/13/2018	20:15:00	-0.18	.26	-0.04	-0.20	-0.13	-0.16	12.85	71.19	11111111	0	Time
(P1 High Alarm) (Dig Input #1) P1 High/High Alarm												
9/13/2018	20:30:00	-0.35	-0.10	-0.20	-0.22	-0.13	-0.16	12.84	70.70	11111111	0	Time
(P1 High Alarm) (Dig Input #1) P1 High/High Alarm												
9/13/2018	20:45:00	-0.12	-0.06	-0.08	-0.22	-0.12	-0.16	12.83	70.04	11111111	0	Time
(P1 High Alarm) (Dig Input #1) P1 High/High Alarm												
9/13/2018	20:45:01	-0.12	-0.06	-0.08	-0.22	-0.12	-0.16	12.83	70.04	11111111	0	Change
(P1 High Alarm) (Dig Input #1) P1 High/High Alarm												

2.5 Establish & Maintain Contact Lists for Mutual Aid & Pipeline Contractors and Obtain a Copy of Their Operator Qualification (OO) Plans

(Contact Pipeline Safety & Compliance for guidance) (Refer to Forms 6.6, 6.10.2 & 6.10.3)

- Pipeline Contractors
- Other Utilities
- Local Distribution Companies
- Mutual Aid Suppliers

2.6 Establish & Maintain Contact Lists for Local Officials, Media & Railroad

Contact information for the following groups should be recorded on Form 6.7:

- Local Officials (municipal leaders)
- Police & Fire
- Emergency Management Agencies (e.g. Red Cross)
- Highway Departments
- School Superintendents
- Railroads

In addition, Form 6.8 should be used for the following:

- Local Newspapers, Radio, TV

2.7 Damage Prevention and Continuing Public Education Programs

(Refer to Form 6.9)

- Damage Prevention – Include the current identity of non-member One Call utilities that operate in the vicinity of our pipelines. Work with the damage prevention department to fulfill this requirement (Form 6.9) 49 CFR 192.614
- Continuing Education - Work with communications department, Pipeline Safety & Compliance, and Damage Prevention to fulfill this requirement. 49 CFR 192.616

2.8 Establish & Maintain Liaison With Fire, Police & Public Officials

(Refer to Form 6.7)

To comply with 49 CFR 192.615, each operations center should designate a person(s) who will maintain contact with fire, police and public officials before, during, and after an emergency/incident and document such activities. The importance is to be certain that the company stays abreast of any changes in the aforementioned agencies, and:

- Learn the responsibility and resources of the government organization that may respond to gas emergencies
- Acquaint the officials with the company's capability in responding to a gas emergency and familiarize them with our emergency plans
- Identify the types of gas emergencies for which the company notifies the officials and those that the public officials should notify the company
- Plan how the company and public officials can engage in mutual assistance to minimize hazards to life and property
- Review names of other operators in the area with public officials

In Section 6, the following lists should be completed for each group of entities:

- List of Fire Department Equipment Available for Gas Emergencies (Form 6.10.1)

Emergency Facility Locate Telephone Numbers

(One-Call System and Non One-Call Member Utilities)

Company Name	Phone Number	Fax Number	Website
Dig Safe	1-888-344-7233 or 811	781-721-0047	www.digsafe.com
Town of Andover (Water and Sewer)	978-623-8350	978-623-8359	www.town.andover.ma.us
City of Lawrence (Water and Sewer)	978-620-3110- Water # at City Hall	978-722-9160	www.cityoflawrence.com
City of Methuen (Water & Sewer)	978-983-8855	978-983-8978	www.ci.methuen.ma.us
Town of N. Andover (Water and Sewer)	978-685-0950 x44011	978-688-9573	www.townofnorthandover.com

Emergency Facility Locate Telephone Numbers

(One-Call System, Non One-Call Member Utilities and Public Works)

Company Name	Phone Number	Fax Number	Website
Agawam Public Works	413-821-0600	413-821-0631	http://www.agawam.ma.us/content/2862/2882/default.aspx
Chicopee Public Works	413-594-3557	413-594-3569	http://www.chicopeema.gov/218/Department-of-Public-Works
Easthampton Public Works	413-529-1410		http://www.easthampton.org/index.php/public-works
East Longmeadow Public Works	413-525-5400 x3	413-525-5413	http://www.eastlongmeadowma.gov/index.aspx?nid=181
Longmeadow Public Works	413-567-3400		http://www.longmeadow.org/397/Public-Works
Ludlow Public Works	413-583-5625		http://www.ludlow.ma.us/html/dpw/index.htm
Monson Water/Sewer	413-267-4130	413-267-4106	http://www.monson-ma.gov/Public_Documents/MonsonMA_WaterSewer/index
Northampton Public Works	413-587-1570	413-587-1576	http://www.northamptonma.gov/305/Public-Works
Palmer Public Works	413-283-2615	413-283-2616	http://www.townofpalmer.com/index.asp
South Hadley Public Works	413-538-5033	413-534-0884	http://www.southhadley.org/240/Public-Works
Southwick Public Works	413-569-3375	413-569-5001	http://www.southwickma.org/public_documents/southwickma_deftpages/dpw
Springfield Water & Sewer Commission	413-787-6206		www.waterandsewer.org
West Springfield Public Works	413-263-3242		http://www.townofwestspringfield.org/#public-works/clos9
Wilbraham Public Works	413-596-2800 x208	413-599-1716	http://www.wilbraham-ma.gov/index.aspx?nid=183
DIGSAFE	888-DIG-SAFE or 811		http://www.digsafe.com

- Call the Technology Help Desk (1-877-357-3911) to establish an IT contact to help with identifying technology capabilities in the event of an emergency.
- Work with your IT contact to prepare a list of computer related equipment needed to operate from a remote command center. Consider items in Section 2.9 and below:
 - Computers
 - Cables
 - Cable TV service
 - Modems
 - Printers
 - Telephone lines and jacks
 - Fax machines
- Be prepared to provide the Help Desk with a list of technology needs whenever the request for support is made.

2.11 Emergency Needs of: Large Commercial & Industrial Customers; Municipals; Hospitals; Skilled Care and Special Needs Facilities

Assign company employee(s) - usually Key Account Reps – to document and communicate to field management, special considerations of critical care facilities, such as: hospitals/nursing homes; medical facilities (refer to Form 6.13); commercial/industrial customers that affect commerce, schools and institutions, day care facilities, etc.

2.12 Flood Prone Areas

(Refer to Form 6.14)

Prepare an index of flood prone areas by town, street, system number, and map number. Properly vent regulators (bottom vented or extended vented above anticipated water levels for service regulators).

2.13 Annually Review the Processes Associated with the Emergency Manual with Frontline Leadership

In addition to updating information within the manual, Operations Centers and other internal support groups performing emergency responsibilities (e.g., Engineering, Construction Services, System Operations, Gas Control Room), must review and update the Emergency Manual at least annually, not to exceed 15 months. This annual review must be documented and consist of date, location, who conducted the review, and attendees. The effectiveness of managing an incident is dependent on the awareness, knowledge, and training of company personnel in their assigned responsibilities during emergency situations. Form 2.13 may be used for the annual documentation.

2.14 Annual Incident Simulations

Annually, a simulation should be performed by using one of the following methods:

- Tabletop exercises:
 - Interactive discussions of hypothetical emergency situations with a small group
 - Include Gas Control Room personnel, if the situation could affect Gas Control Room operations
- Drills:
 - Limited in scope
 - Based upon evaluating interaction and coordination within specific work groups
 - Good indicator of participants' knowledge of required policies and procedures

List of Flood Prone Areas

Location (Town/City/Boro)	Street Address	System Number	Map Number
Taunton	Mill River (Bay Street), Whittenton		
Brockton	Spring Street/Poplar Avenue Area, Belmont Avenue, Riverside Drive		
Scituate	North Scituate (Gannett, Surfside) Egypt Beach Area, Oceanside Avenue, (includes all Number Streets from turner Road to 5 th Street) Lighthouse Area, Front Street Area, Humarock Beach (Atlantic Avenue)		
Marshfield	Rexham Beach, Foster Road Area, (Esplanade Area) (Ocean Street, Island Road) Brant Rock Area, Blue Fish Cove) (Lower Bay Street Area) (Plymouth Street, Kentucky Road)		

List of Flood Prone Areas

Location (Town/City/Boro)	Street Address	System Number	Map Number
Andover	No Main St (209)	80001016 (LP)	AND-020
Andover	Riverina Rd	80001004	AND-009
Lawrence	Daisy St	80001015 (LP)	NLAW-013
Lawrence	Erving Ave	80001015 (LP) /80001004 (HP)	NLAW-014/NLAW-015/NLAW-008
Lawrence	Exchange St	80001015 (LP)	NLAW-008
Lawrence	Holly St	80001015 (LP)	NLAW-007
Lawrence	Myrtle St	80001015 (LP)	NLAW-007/NLAW-008
Lawrence	Willow St	80001015 (LP)	NLAW-008
Methuen	Armory St	80001004 (HP)	MET-116
Methuen	Lowell St	80001004 (HP)	MET-116
Methuen	Pine St	80001015 (LP)	MET-078
North Andover	Edgewood Dr	80001004 (HP)	NAN-072
North Andover	Mablin Ave (including surrounding streets close to Shawsheen River)	80001004 (HP)	NAN-130

List of Flood Prone Areas

Location (Town/City/Boro)	Street Address	System Number	Map Number
Agawam	River Road	80003048	4,16,17
Northampton	Mount Tom Road	80004001	91,95
Northampton	Fair Street/ Old Ferry Street	80004002	100
Springfield (Indian Orchard)	Centre Street	80003054	50
Springfield	East Columbus Avenue	80003048,80003053,80003054	23,34,35

3.1.2 Incident Management Documentation

The NiSource Incident Commander ensures the completion of the incident management documentation process. Contact the local Damage Prevention Coordinator, as needed.

Written and photographic documentation are necessary for the following reasons.

- Documents conditions at the scene of the event.
- Compiles documentation to support statements, conclusions, and reports.
- Helps to recall observations at a later date.

Additional guidance for photographic documentation is included in Section 7, Appendix C.

3.1.3 Emergency Response Event Log

Form 3.1 “Emergency Response Event Sign-In Sheet” is used to maintain an inventory of employees/contract partners on site during an emergency incident. Note that either Form 3.1 “Emergency Response Event Sign-In Sheet” or Form 3.2C “Employee Roster” may be used for Incident Management regarding an outage.

3.1.4 Incident Management Responsibilities

Specific management tasks by type of incident are provided in the following Management sections. Responsibility Assignment Sheets found after the narrative in each Management section should be used to assign responsibilities to specific employees. Those Responsibility Assignment Sheets are labeled by the following designations:

Form RAS 3.2	Responsibility Assignment Sheet – Outage
Form RAS 3.3	Responsibility Assignment Sheet – Line Break
Form RAS 3.4	Responsibility Assignment Sheet - Fire
Form RAS 3.5	Responsibility Assignment Sheet - Explosion
Form RAS 3.6	Responsibility Assignment Sheet - Odor Over Large Area
Form RAS 3.7	Responsibility Assignment Sheet - Natural Disasters
Form RAS 3.8	Responsibility Assignment Sheet - Low Pressure
Form RAS 3.9	Responsibility Assignment Sheet - Over Pressure
Form RAS 3.10	Responsibility Assignment Sheet - Civil Disturbance
Form RAS 3.11	Responsibility Assignment Sheet - Security

Outage Responsibility Assignment Sheet

Block Labels	Responsibility	Responsibility Assigned to: (Employee Name)
A	Establish a NiSource Corporate Insurance Claim/Tracking Number	
B	Direct all media inquiries to Communications	
C	Maintain contact with local officials to provide & receive updates on situations	
D	Coordinate with other utilities	
E	Perform periodic assessment with local incident management team	
F	Contact large volume customers	
G	Continually update Internal stakeholders	
H	Oversee incident operation	
I	Conduct necessary alcohol and drug tests (time sensitive)	
J	Identify maps involved	
K	Coordinate field repair	
L	Print outage control sheets	
M	Establish a Command Center, should one become necessary	
N	Coordinate essential local work (emergency calls)	

Outage Responsibility Assignment Sheet

Block Labels	Responsibility	Responsibility Assigned to: (Employee Name)
O	Identify the best method to isolate the affected area	
P	Onsite supervision of field operations during incident	
Q	Address critical care facilities	
R	Assign and verify outage control sheets / Alpha Listing	
S	Develop a purge plan (if necessary)	
T	Monitor health, safety & security of employees	
U	Ensure adequate materials and equipment are available	
V	Determine the need for internal/external resources	
W	Plan and coordinate resource response	
X	Assign work teams and shifts (field and leadership)	
Y	Set up hotel/meal accommodations	
Z	Establish labor resource release plan/schedule	
AA	Establish shelters to accommodate displaced customers	
Last Assignment Update:		

Command Center Supply List

Supplies	Available
Employee Company Name Tags	
Markers/Pens/Pencils/Highlighters	
CGI Cards/Stamp w/ 800 Number/Stamp Pad	
Lighter Sticks	
Matches	
On/Off Stamps & Pad (2 sets)	
Flashlights	
Batteries	
Rubber Bands/Stapler and Staples/Paper Clips/Scissors	
Printer/Fax Combo - Copier	
Laptop (2) (1 for Hard Drive and 1 for Word Document)	
Printer - Basic	
Walkie/Talkie/Hand Held Radios	
Local Maps	
System Maps (Master and Smaller Set)	
Fire and Rescue Maps	
Extra Phone Cords	
Power Strips (2)	
Cell Phone Chargers	
Emergency Manual	
Flip Chart/Paper	
Magnetic White Board w/Name Tags/Dry Erase Board	
Soft Copy Job Orders	
Time Sheets/OT Sheets/Laptops	
First Aid Kit/Tylenol	
Board for Hours Worked (Rest Time/Meal Time)	
Sticky Note Pads	
Red Tags	
Calculator (2)	
Company Phone Number Listings	
Date/Time Stamps	
Folding Tables/Chairs	
Lighting...Lamps	
Camera/Film	

Command Center Supply List

Supplies	Available
Packet of Blank Forms as found in Incident Management Forms Section 3 (3.2A through 3.2K)	

Command Center Initial Sign In / Out

Employee Name:			
Employee Regular Work Location:			
Sign – In:	Date:	Time:	
What Time Did You Begin Work Today?			
Sign – Out:	Date:	Time:	
Cell Phone Number:			
Pager Phone Number:			
Team Assignment:			
Assigned Work Zone: (e.g.: A, B, C, ...)			
Medical Concerns			

Stakeholder Update

(Specific Times & Information Log)

Time of Incident	
Time Line Shut Down:	
Time Made Safe:	
Time Repairs Made:	
Time All Meters Verified Off:	
Time Gas Re-Introduced:	
Time Line Packed:	

PURGE PROCESS

Section Purged	Time Completed
<u>Time Purge Process Completed</u>	

Time 1 st Relight Started:	
Time 1 st Relight Pass Completed:	
Time 2 nd Relight Pass Completed:	
Time Command Center Shut Down:	

Date/Time	# Meters Off	# Meters On

Number of Resources Required for Outage

Meters Predominately Outside
Assuming 3,800 Customer Outage

EXAMPLE:

Example

Urban Area	Rural Area
High density/townhouse apartments Ratio – 30 Customers per employee for a 48 hour Operation Definition of Operation – Start of incident to one pass across customer base for re-light.	Ratio – 15 Customers per employee for a 48 hour Operation
	Small Town/Rural
	Ratio – 22 Customers or less per employee for a 48 hour Operation

Variables

1. Extent of repairs if outage is a result of a damage
2. Number of purge points
3. Weather
4. Inside Meters. Evaluate extent of inside meters. Prepare to have conversation with police to provide assistance for entry if needed.
(May have to abandon service)

Fact Sheet for Employee

Job Order No.:		Team No.:	
COMMAND CENTER			
Location:			
Phone No.:			
RESTAURANT:			
Address:			City:
Directions from Command Center:			

- Process for acquiring meals:
1. Sign out with Field FOL
 2. Register on sign-up sheet at restaurant
 3. After meal, return to Field FOL unless going to rest period

LOCAL GAS STATION INFORMATION

Name:		Hours of Operation:	
Location:			
Name:		Hours of Operation:	
Location:			
Name:		Hours of Operation:	
Location:			

NOTES:

- After initial Command Center check-in, report to Field FOL in work zone
- Work only within your team's assigned outage sheets
- Do not switch teams without prior approval
- Meal Period – Sign out with Field FOL. Return to the same Field FOL after meal period.
- **Rest Period – Sign out with Field FOL. Report to Command Center before returning to field**
- **Do not turn a meter back on if access is not gained**
- Turn in vehicle ID tags, equipment and supplies obtained from local area
- On final checkout, do not leave outage until you have signed out at Command Center

Fact Sheet for Employee

CONTACT PHONE NUMBERS

FOL	Phone Number

INTEGRATION CENTER REP	Phone Number

CLERK	Phone Number

OCM	Phone Number

OTHER	Phone Number

CUSTOMER COMPLAINTS

Provide customer with the following CCC phone number:

NOTE: Do not assume liability. Do not give out numbers of local offices or personnel

Command Center Team Assignment/Monitoring Board

*** This form is an example of how to set up the Board**

Work Zone A	Work Zone B	Work Zone C	Work Zone D	Resting	Eating
Unit/Book: ___ Pgs: ___ _____ _____ _____ FOL: _____ _____ _____	Unit/Book: ___ Pgs: ___ _____ _____ _____ FOL: _____ _____ _____	Unit/Book: ___ Pgs: ___ _____ _____ _____ FOL: _____ _____ _____	Unit/Book: ___ Pgs: ___ _____ _____ _____ FOL: _____ _____ _____		
TEAM #s	TEAM #s	TEAM #s	TEAM #s	TEAM #s	TEAM #s
NOTE: <ul style="list-style-type: none"> • Magnetic tags with Team #'s will be placed in the appropriate column. • As the Team moves, the tag moves. 					

Line Break Responsibility Assignment Sheet

Block Labels	Responsibility	Responsibility Assigned to: (Employee Name)
D	Coordinate with other utilities	
E	Perform periodic assessment with local incident management team	
G	Continually update internal stakeholders	
B	Direct all media inquiries to Communications	
F	Contact large volume customers	
C	Maintain contact with local officials to provide & receive updates on situation	
H	Oversee incident operation	
I	Conduct necessary alcohol and drug tests (time sensitive)	
S	Develop purge plan	
N	Coordinate essential local work (emergency calls)	
AC	Evacuate surrounding area if necessary & turn off adjacent gas services	
J	Identify maps involved	
Q	Address critical needs facilities	
AD	Verify system pressures to ensure gas outage has not occurred	

Line Break Responsibility Assignment Sheet

Block Labels	Responsibility	Responsibility Assigned to: (Employee Name)
AB	Check for secondary damage &/or gas migration near affected area	
K	Coordinate field repair	
P	Onsite supervision of field operations during incident	
O	Identify the best method to isolate the affected area	
AE	Whenever possible, minimize area of potential outage by system isolation, or pressure increase within MAOP	
T	Monitor health, safety & security of employees	
AF	If outage has occurred, refer to Outage Section	
U	Ensure adequate materials and equipment are available	
V	Determine the need for internal/external resources	
W	Plan and coordinate resource response	
Last Assignment Update:		

Fire Responsibility Assignment Sheet

Block Labels	Responsibility	Responsibility Assigned to: (Employee Name)
D	Coordinate with other utilities	
C	Maintain contact with local officials to provide & receive updates on situation	
B	Direct all media inquiries to Communications	
E	Perform periodic assessment with local incident management team	
G	Continually update Internal stakeholders	
H	Oversee incident operation	
I	Conduct necessary alcohol and drug tests (time sensitive)	
K	Coordinate field repair	
AC	Evacuate surrounding area if necessary & turn off adjacent gas services	
AG	Identify maps and/or service card information	
P	Onsite supervision of field operations during incident	
AB	Check for secondary damage &/or gas migration near affected area	
O	Identify the best method to isolate the affected area	
T	Monitor health, safety & security of employees	

Fire Responsibility Assignment Sheet

Block Labels	Responsibility	Responsibility Assigned to: (Employee Name)
V	Determine the need for internal/external resources	
W	Plan and coordinate resource response	
Last Assignment Update:		

Explosion Responsibility Assignment Sheet

Block Labels	Responsibility	Responsibility Assigned to: (Employee Name)
D	Coordinate with other utilities	
C	Maintain contact with local officials to provide & receive updates on situation	
B	Direct all media inquiries to Communications	
E	Perform periodic assessment with local incident management team	
G	Continually update Internal stakeholders	
H	Oversee incident operation	
I	Conduct necessary alcohol and drug tests (time sensitive)	
K	Coordinate field repair	
AC	Evacuate surrounding area if necessary & turn off adjacent gas services	
AG	Identify maps and/or service card information	
P	Onsite supervision of field operations during incident	
AB	Check for secondary damage & or gas migration near affected area	
O	Identify the best method to isolate the affected area	
T	Monitor health, safety & security of employees	

Explosion
Responsibility Assignment Sheet

Block Labels	Responsibility	Responsibility Assigned to: (Employee Name)
V	Determine the need for internal/external resources	
W	Plan and coordinate resource response	
Last Assignment Update		

Odor Over Large Area Responsibility Assignment Sheet

Block Labels	Responsibility	Responsibility Assigned to: (Employee Name)
B	Direct all media inquiries to Communications	
D	Coordinate with other utilities	
C	Maintain contact with local officials to provide & receive updates on situation	
G	Continually update Internal stakeholders	
H	Oversee incident operation	
I	Conduct necessary alcohol and drug tests (time sensitive)	
K	Coordinate field repair	
N	Coordinate essential local work (emergency calls)	
AC	Evacuate surrounding area if necessary & turn off adjacent gas services	
J	Identify maps involved	
O	Identify the best method to isolate the affected area	
P	Onsite supervision of field operations during incident	
AH	Identify area of highest concentration and possible cause of gas odor calls	

Odor Over Large Area Responsibility Assignment Sheet

Block Labels	Responsibility	Responsibility Assigned to: (Employee Name)
AB	Check for secondary damage &/or gas migration near affected area	
T	Monitor health, safety & security of employees	
V	Determine the need for internal/external resources	
W	Plan and coordinate resource response	
Last Assignment Update:		

Natural Disasters Responsibility Assignment Sheet

Block Labels	Responsibility	Responsibility Assigned to: (Employee Name)
AI	Incident Reporting Coordinator notifies internal stakeholders	
D	Coordinate with other utilities	
B	Direct all media inquiries to Communications	
C	Maintain contact with local officials to provide & receive updates on situation	
E	Perform periodic assessment with local incident management team	
F	Contact large volume customers	
G	Continually update internal stakeholders	
H	Oversee incident operation	
N	Coordinate essential local work (emergency calls)	
AJ	Identify an appropriate location for a Command Center should be become necessary	
L	Print outage control sheets / alpha listing	
J	Identify maps involved	
AK	Review flood-prone areas information in Sections 2 & 6	
AL	When practical, turn off affected customers before area becomes inaccessible	

Natural Disasters Responsibility Assignment Sheet

Block Labels	Responsibility	Responsibility Assigned to: (Employee Name)
O	Identify the best method to isolate the affected area	
Q	Address critical needs facilities	
T	Monitor health, safety & security of employees	
AF	If outage occurs, refer to Outage Section	
U	Ensure adequate materials and equipment are available	
V	Determine the need for internal/external resources	
W	Plan and coordinate resource response	
X	Assign work teams and shifts (field and leadership)	
Y	Set up hotel/meal accommodations	
AP	Be aware of additional severe weather advisories	
AQ	Conduct patrolling, visual inspections and leakage surveys in response to natural disasters	
Last Assignment Update:		

Low Pressure Responsibility Assignment Sheet

Block Labels	Responsibility	Responsibility Assigned to: (Employee Name)
B	Direct all media inquiries to Communications	
E	Perform periodic assessment with local incident management team	
F	Contact large volume customers	
G	Continually update internal stakeholders	
H	Oversee incident operation	
I	Conduct necessary alcohol and drug tests (time sensitive)	
K	Coordinate field repair	
O	Identify the best method to isolate the affected area	
J	Identify maps involved	
P	Onsite supervision of field operations during incident	
N	Coordinate essential local work (emergency calls)	
AM	Identify the cause of the low pressure	
AE	Whenever possible, minimize area of potential outage by system isolation, or increase pressure within MAOP	
Q	Address critical care facilities	

Low Pressure Responsibility Assignment Sheet

Block Labels	Responsibility	Responsibility Assigned to: (Employee Name)
T	Monitor health, safety & security of employees	
AF	If outage occurs, refer to Outage Section	
U	Ensure adequate materials and equipment are available	
V	Determine the need for internal/external resources	
W	Plan and coordinate resource response	
X	Assign work teams and shifts (field and leadership)	
Last Assignment Update:		

Over Pressurization Responsibility Assignment Sheet

Block Labels	Responsibility	Responsibility Assigned to: (Employee Name)
AI	Incident Reporting Coordinator notifies internal stakeholders	
B	Direct all media inquiries to Communications	
C	Maintain contact with local officials to provide & receive updates on situations	
E	Perform periodic assessment with local incident management team	
G	Continually update internal stakeholders	
H	Oversee incident operation	
I	Conduct necessary alcohol and drug tests (time sensitive)	
K	Coordinate field repair	
O	Identify the best method to isolate the affected area	
AG	Identify maps and/or service card information	
T	Monitor health, safety & security of employees	
AN	Identify the cause for the over pressurization	
P	Onsite supervision of field operations during incident	

Over Pressurization Responsibility Assignment Sheet

Block Labels	Responsibility	Responsibility Assigned to: (Employee Name)
U	Ensure adequate materials and equipment are available	
V	Determine the need for internal/external resources	
W	Plan and coordinate resource response	
Last Assignment Update:		

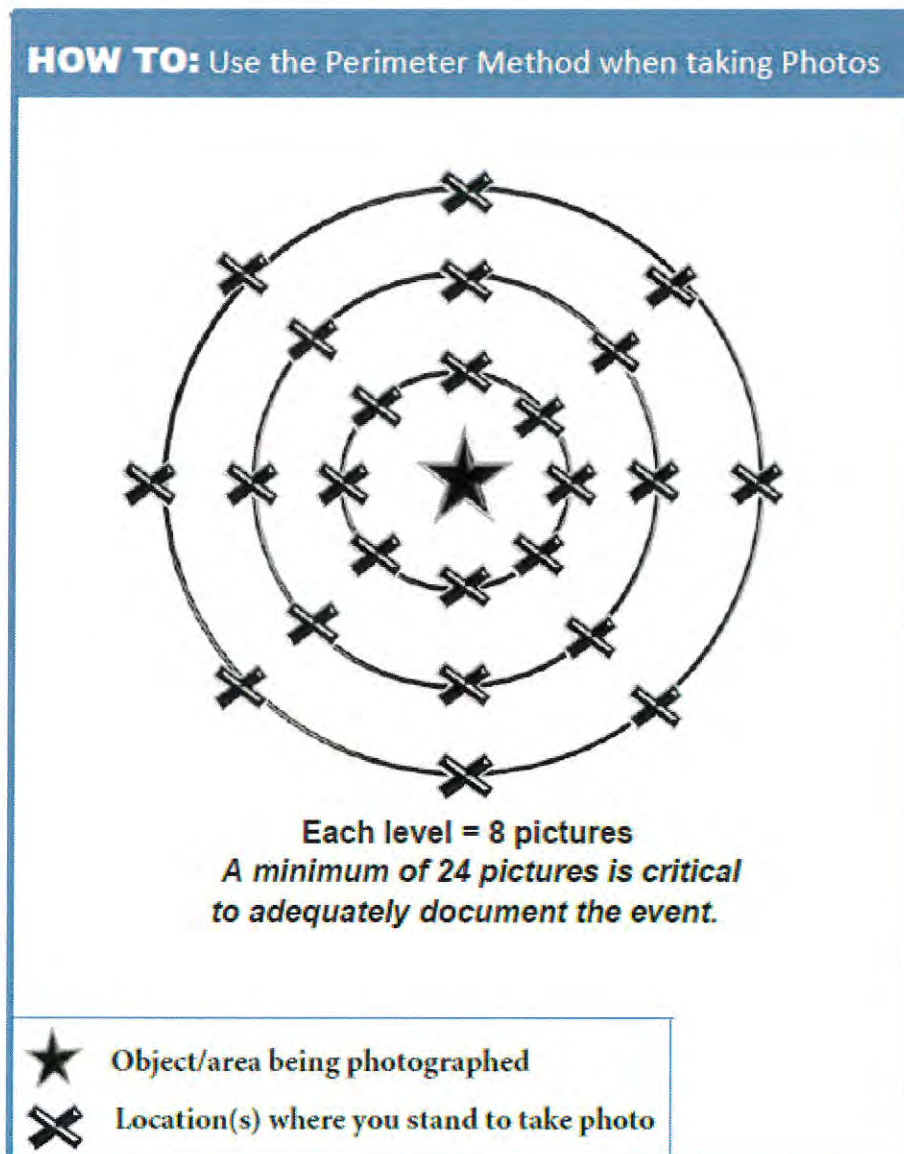
Civil Disturbance Responsibility Assignment Sheet

Block Labels	Responsibility	Responsibility Assigned to: (Employee Name)
AI	Incident Reporting Coordinator notifies internal stakeholders	
E	Perform periodic assessment with local incident management team	
B	Direct all media inquiries to communications	
C	Maintain contact with local officials to provide & receive updates on situation	
AO	Keep field personnel informed of situation	
F	Contact large volume customers	
G	Continually update internal stakeholders	
H	Oversee incident operation	
AJ	Identify an appropriate location for a Command Center should one become necessary	
N	Coordinate essential local work (emergency calls)	
O	Identify the best method to isolate the affected area	
P	Onsite supervision of field operations during incident	
J	Identify maps involved	
T	Monitor health, safety & security of employees	

Civil Disturbance Responsibility Assignment Sheet

Block Labels	Responsibility	Responsibility Assigned to: (Employee Name)
AF	If outage occurs, refer to Outage Section	
Last Assignment Update:		

Appendix C – Perimeter Method of Photo Documentation



The perimeter method of photo documentation involves taking a minimum of 24 photos from multiple directions at several levels (or distances) from the facility damage. The photos should capture the following information.

- Date and time of photo. Ensure that the camera date and time are set accurately.
- Verification of location. Provide photos that depict the location of the event. Capture the geographic location with street signs, mailboxes, building signs, etc. in the background.
- Overall scene views from various angles.

3.1.2 Incident Management Documentation

The NiSource Incident Commander ensures the completion of the incident management documentation process. Contact the local Damage Prevention Coordinator, as needed.

Written and photographic documentation are necessary for the following reasons.

- Documents conditions at the scene of the event.
- Compiles documentation to support statements, conclusions, and reports.
- Helps to recall observations at a later date.

Additional guidance for photographic documentation is included in Section 7, Appendix C.

3.1.3 Emergency Response Event Log

Form 3.1 “Emergency Response Event Sign-In Sheet” is used to maintain an inventory of employees/contract partners on site during an emergency incident. Note that either Form 3.1 “Emergency Response Event Sign-In Sheet” or Form 3.2C “Employee Roster” may be used for Incident Management regarding an outage.

3.1.4 Incident Management Responsibilities

Specific management tasks by type of incident are provided in the following Management sections. Responsibility Assignment Sheets found after the narrative in each Management section should be used to assign responsibilities to specific employees. Those Responsibility Assignment Sheets are labeled by the following designations:

Form RAS 3.2	Responsibility Assignment Sheet – Outage
Form RAS 3.3	Responsibility Assignment Sheet – Line Break
Form RAS 3.4	Responsibility Assignment Sheet - Fire
Form RAS 3.5	Responsibility Assignment Sheet - Explosion
Form RAS 3.6	Responsibility Assignment Sheet - Odor Over Large Area
Form RAS 3.7	Responsibility Assignment Sheet - Natural Disasters
Form RAS 3.8	Responsibility Assignment Sheet - Low Pressure
Form RAS 3.9	Responsibility Assignment Sheet - Over Pressure
Form RAS 3.10	Responsibility Assignment Sheet - Civil Disturbance
Form RAS 3.11	Responsibility Assignment Sheet - Security

NGD Emergency Manual
 Summary of Changes
 January 1, 2012

Section	Title	Revisions
0.00	Table of Contents	Sec 3.7 (changed section name from "Flood or Hurricane" to " Natural Disasters ")
3.00	LDC Emergency/Incident Management	Sec 3 - Table of Contents (changed section name to "Natural Disasters") Sec 3.1 (updated name on Form RAS 3.7)
3.7	Natural Disasters	Changed section name to "Natural Disasters" Content changes to provide additional guidance to responders of natural disasters such as floods, hurricanes, tornadoes and earthquakes.
Form RAS 3.7	Natural Disasters - Responsibility Assignment Sheet	Changed Form name and added Block Labels "AP" and "AQ"
8.1	Manual Edits - Sections	Updated to track the date of sections last amended.
8.2	Manual Edits - Forms	Updated to track the date of forms last amended.

NGD Emergency Manual
 Summary of Changes
 January 1, 2013

Section	Title	Revisions
4.10	Preliminary Report	Revision allowing Massachusetts employees to use a new Form from the MA DPU in preparation for calling the Massachusetts DPU to report incidents while at the same time allowing the CDC South companies to continue to use its historic C-1540 Preliminary Report form to collect information as it pertains to their respective part in the notification process.
4.11	DOT	Updated PHMSA URL address for the DOT online system report (electronic notifications).
Form PHMSA F 7100.1	Incident Report - Gas Distribution System (Rev. 06-2011)	Replaced the previous Gas Distribution Form with PHMSA's June 2011 revision.
Instructions PHMSA F 7100.1	Instructions - Form PHMSA F7100.1 (Rev. 06-2011) Gas Distribution Pipeline Systems	Replaced the previous Gas Distribution Instructions with PHMSA's current revision.
Form PHMSA F 7100.2	Incident Report - Gas Transmission and Gathering Pipeline Systems (Rev. 06-2011)	Replaced the previous Gas Transmission-Gathering Form with PHMSA's June 2011 revision.
Instructions PHMSA F 7100.2	Instructions - Form PHMSA F7100.2 (Rev. 06-2011) Gas Transmission-Gathering Systems	Replaced the previous Gas Transmission-Gathering Instructions with PHMSA's current revision.
4.15	Massachusetts	Notification to MA DPU - DPU Director Chris Bourne replaced by Acting Director Jorge Santi. New cell phone number to be used after hours to contact the Acting Director if and when Director notification is required.
Form 4.15.1	Telephonic Incident Notification Form & Instructions	Cancelled Form 4.15 "Written Report to the Massachusetts DPU of Utilities Service Incident" with new DPU form.
Form 4.15.2	Massachusetts Department of Public Utilities - Incident Notification Follow-Up Report	Added new DPU report to section 4.15, sub section 4.15.2
4.18	Pennsylvania	Updated Contact names and titles for the PA Public Utility Commission.
Form 6.4	Internal/External Stakeholders Notification List	Updated Department & Contact names, and Work phone number <u>from</u> : Energy Supply Services <u>to</u> : Gas Control, 1-800-921-2165
8.1	Manual Edits - Sections	Updated to track the date of sections last amended.
8.2	Manual Edits - Forms	Updated to track the date of forms last amended.

NGD Emergency Manual
Summary of Changes
January 1, 2014

Section	Title	Revisions
4.14	Maryland	Updated Section 4.14.3 contact information of the New Chief Engineer for the PSC Maryland Gas Safety. Morris Schreim replaced the previous Chief Engineer - Jerry Hughes, effective 10/01/2013. The Office phone number remains the same.
4.15	Massachusetts	Updated all title references for the "MA DPU Acting Director" by deleting the word "Acting". The revised title is MA DPU Director.
8.1	Manual Edits - Sections	Updated to track the date of sections last amended.

NGD Emergency Manual
 Summary of Changes
 January 1, 2015

Section	Title	Revisions
4.11	DOT	Updated PHMSA URL web address for the DOT online system reports (electronic notifications).
Forms	Gas Distribution Incident Report - PHMSA Form 7100.1 Instructions - PHMSA Form F 7100.1 Gas Transmission Incident Report - PHMSA Form F 7100.2 Instructions - PHMSA Form F 7100.2	Added October 2014 revised Incident Report Forms & Instructions for PHMSA Form F 7100.1 & Form F 7100.2
8.1	Manual Edits - Sections	Updated to track the date of sections last amended.
8.2	Manual Edits - Forms	Updated to track the date of forms last amended.

Section	Title	Revisions
Cover	Emergency Manual - Guidelines for Emergency Response at Columbia Gas	Replaced "NGD" terminology with "Columbia Gas"
4.12 Form 4.12	Kentucky Form 4.12 Kentucky Public Service Commission - Gas Pipeline Safety Branch Incident Notification Form	<p><u>Section 4.12.2 "State Guidelines"</u> - updated list of items considered to be reportable natural gas incidents.</p> <p><u>Section 4.12.3 "State Notification Process & Contact Numbers"</u> - updated mandatory Telephonic reporting# to (502) 782-7903 and mandatory Electronic Mail to: Pipeline.Safety@ky.gov. Also added Summary Written Report information & PSC mailing address.</p> <p><u>Section 4.12.4 "State Specific Reporting Forms"</u> - added copy of KY PSC Gas Pipeline Safety Branch Incident Notification (Form 4.12)</p>
4.18	Pennsylvania	<p><u>Section 4.18.2</u> - updated title to "State Notification Guidelines and Contact Numbers". Revised telephonic contact names, phone numbers and email addresses. Also, updated the PA PUC mailing address for written reporting. Updated list of circumstances considered to be reportable natural gas events.</p> <p><u>Section 4.18.3</u> - updated list of State Contacts.</p> <p><u>Section 4.18.4</u> - updated PA PUC Form UCTA-8 to current version (Rev 04/24/2014)</p>
Form 6.4	Internal/External Stakeholders Notification List	<p><u>Primary Contacts:</u> updated Health, Safety & Environmental (HSE) department name to "Safety." Added new department "Environmental" and contact Cathy Ortiz-Wiegele.</p> <p><u>Secondary Contacts:</u> updated HSE department name to "Safety." Replaced contact, Jeff Blodgett with Bryan Adams. Added new department "Environmental and contact John Flegel.</p>
8.1	Manual Edits - Sections	Updated to track the date of sections last amended.
8.2	Manual Edits - Forms	Updated to track the date of forms last added or amended.

Section	Title	Revisions
0.0	Table of Contents	Section 4 - updated title of sub-section 4.19 to "Notification to the Virginia State Corporation Commission and Other State Specific Requirements"
2.0	Incident Preparation	<p>Section 2 - Emergency/Incident Preparation - Process Map</p> <ul style="list-style-type: none"> *Updated box 2.5 by replacing "Logistics" with "Integration" Center *Updated box 2.12 by replacing "IPMRR" "with Emergency Manual" <p>Section 2.2(b) - Emergency Coordinator - Added Gas Control Operations contact number and a statement requesting notification to Gas Control: "At a minimum, notification should be made for events that occur on any high pressure system or any other non-high pressure system known to be monitored and/or controlled by Gas Control."</p> <p>Section 2.2(f) - Integration Center - Added responsibility of updating the Emergency Notification System (ENS) and communicating with Gas Control as necessary.</p> <p>Section 2.2(j) - Commercial Operations (Gas Control) - Added responsibility for communicating with the Integration Center as necessary.</p> <p>Section 2.13 - Annual Incident Simulations - Removed the tie to the completion of the annual emergency procedures manual review for scheduling the simulations. Also, added the Control Room Operators as part of the Field Exercises.</p>
3.2 3.3 3.4 3.5 3.6 3.7 3.8 3.9 3.10	Outage Line Break Fire Explosion Odor Over Large Area Natural Disasters Low Pressure Over Pressurization Civil Disturbance	<p>Section 3.x (H) - revised to include "conducting a leakage survey, odor level monitoring" as examples of necessary actions the Emergency Coordinator should ensure are taken care of.</p> <p>Section 3.x (various lettered bullets) - updated Customer "Contact" or "Call" Center with Customer "Care" Center, updated "Logistics" and "Dispatch" Center with "Integration" Center, and corrected various misspellings.</p>
4.0	LDC Emergency/Incident Reporting	<p>Section 4 - Process Map - Update process flow chart with Integration Center (IC) purple for ENS updates.</p> <p>Various sections - replaced "Logistics/Dispatch" with Integration Center.</p> <p>Section 4.1 - added statement "...Section 4 may include other state specific requirements for managing emergency situations."</p> <p>Section 4.5 - Compliance Management: deleted 3 bullet points containing Emergency Notification System (ENS) process steps now completed by IC.</p> <p>Section 4.6 - updated Customer Contact Center name to: "Customer Care Center."</p> <p>Section 4.7 - Integration Center...: moved ENS process steps from Sec 4.5 to this section.</p>

Section	Title	Revisions
4.17	Ohio	Section 4.17.2 - updated bullets 2, 3 & 4 of State Guidelines for reporting incidents. Added new bullet 5 - "An event that is significant in the eyes of the operator." <u>Telephone Notification</u> - added revised process for reorting: * <u>Incidents</u> - contact State of Ohio, phone number 1-844-642-2551 within 30 minutes of discovery, unless impracticable..." Must also notify PHMSA at the National Response Center (NRC) at 1-800-424-8802: or electronically (added website) at earliest practicable moment following discovery, but no later than one (1) hour following..." * <u>Service Failures</u> - reported by telephone to State of Ohio at 1-844-642-2551 within 30 minutes of discovery, unless impracticable..." <u>Written Reports</u> - revised PHMSA email / web address. <u>Construction Reports</u> - 1.a. - revised single project cost to \$500,000 Deleted section "DOT Annual Report copied to PUCO"
4.17	Ohio-Form 4.17	Re-inserted example report with a clearer copy.
4.18	Pennsylvania	Section 4.18.2 - updated PUC Supervisor contact for Southwest PA (removed Ralph Graeser and replaced with Christopher DeMarco.) <u>Section 4.18.3</u> - updated list of State Contacts.
4.19	Virginia	Section 4.19 title revised to: "Notification to the Virginia State Corporation Commission and Other State Specific Requirements" Added new sub-section 4.19.4 - "Other State Specific Requirements - Emergency Procedure for Propane Tank Farm Leak or Fire" (please review entire new sub-section.)
Form 6.4	Internal/External Stakeholders Notification List	<u>Primary Contacts:</u> Revised department Customer Contact Center name to "Customer Care Center." Updated "Safety" contacts - removed Jarrett Johnson. Updated "Environmental" contact to Johnnie Long. Updated "Drug & Alcohol Compliance" contacts to Kristie Dunham -DER and Pete DiFranco - DER. <u>Secondary Contacts:</u> Updated contact information for "VP Engineering & Construction" to Rob Mooney.
7.0	Appendix	<u>Appendix A</u> - revised term "Emergency Notification System" by adding note to refer to Section 4.7 for additional information. Deleted term "Incident Reporting System (IRS)." <u>Appendix B</u> - updated gas standard number "GS 1708.050(VA).
8.1	Manual Edits - Sections	Updated to track the date of sections last amended.
8.2	Manual Edits - Forms	Updated to track the date of forms last added or amended.

Section	Title	Revisions
0.0	Manual Owner Page	Revised with new "Manual Effective Date: 01/01/2018"
0.0	Table of Contents	Section 2 "LDC Emergency/Incident Preparation" - added new Section 2.2 "Incident Command Team," which resulted in revised numbers for all sub-sections 2.3 through 2.14. Section 4.11 "Notification to DOT" - removed references to PHSMA Form 7100-1 and Form 7100-2, which are no longer included as separate documents within the Columbia Emergency Manual. Section 7 "Appendix" - added new Appendix C.
2.00	LDC Emergency/Incident Preparation Process Map Incident Preparation Incident Preparation - Form 2.13 Incident Preparation - Form 2.14	LDC Emergency/Incident Preparation Process Map - updated first block by adding "(NiSource Internal Incident Command), and updated all blocks with new corresponding section (e.g., 2.3, 2.4). Table of Contents - updated by adding new Section 2.2 "Incident Command Team" and updated title of Section 2.3 to "Assign NiSource Internal Incident Command Responsibilities." Section 2.2 "Incident Command Team" - new section that introduces Incident Command Team terminology that mirrors the National Incident Management System (NIMS), so that NiSource can effectively communicate with external partners (e.g., fire, police) during an incident. Section 2.3 "Assign NiSource Internal Incident Command Responsibilities" - many updates to this section to incorporate Incident Command Team terminology. Updates to roles and responsibilities. Section 2.13 "Annually Review the Processes Associated with the Emergency Manual with Frontline Leadership" - added Gas Control Room to examples of groups performing emergency responsibilities. Section 2.14 "Annual Incident Simulations" - added the inclusion of Gas Control Room personnel in tabletop exercises and drills. Form 2.13 "Emergency Manual Annual Review" - form number has been changed from 2.12 to 2.13. Form 2.14 "NiSource Business Continuity Emergency Response Exercise Summary" - form number has been changed from 2.13 to 2.14. Editorial updates throughout (e.g., replace "Emergency Coordinator" with "Incident Commander").
3.00	Emergency/Incident Management Form 3.1	Section 3.1.1 "Emergency Response Levels" - new section that provides a summary table. The Emergency Response Levels 5-1 (e.g., 5 - Routine Event, 1 - Catastrophic Event) mirror the National Incident Management System (NIMS), so that NiSource can effectively communicate with external partners (e.g., fire, police) during an incident. Section 3.1.2 "Incident Management Documentation" - new section that requires the NiSource Incident Commander to ensure the completion of the incident management documentation process with written and photographic documentation. Section 3.1.3 "Emergency Response Event Log" - new section that introduces a new Form 3.1 "Emergency Response Event Sign-In Sheet" that is used to maintain an inventory of employees/contract partners on site during an emergency incident. Form 3.1 "Emergency Response Event Sign-In Sheet" - new form.
3.2	Outage Outage Form 3.2E	Editorial updates throughout (e.g., replace "Emergency Coordinator" with "NiSource Incident Commander"). Documentation - List A - added "Form 3.2C or Form 3.1" to Employee Rosters, added "Written documentation," added "for documentation guidance, refer to Section 7, Appendix C" to Photographs. Form 3.2E - updated form by replacing "RP" with Integration Center Rep."

Section	Title	Revisions
3.3	Line Break	F. Contact large volume customers - updated to match "F" in another Section 3.x for consistency. Editorial updates throughout (e.g., replace "Emergency Coordinator" with "NiSource Incident Commander"). Documentation - List A - added "Written documentation," added "for documentation guidance, refer to Section 7, Appendix C" to Photographs, and added "Emergency Response Event Sign-In Sheet (Form 3.1)" Documentation - List B - removed "Employee rosters."
3.4	Fire	Editorial updates throughout (e.g., replace "Emergency Coordinator" with "NiSource Incident Commander"). Documentation - List A - added "Written documentation," added "for documentation guidance, refer to Section 7, Appendix C" to Photographs, and added "Emergency Response Event Sign-In Sheet (Form 3.1)" Documentation - List B - removed "Employee rosters."
3.5	Explosion	Editorial updates throughout (e.g., replace "Emergency Coordinator" with "NiSource Incident Commander"). Documentation - List A - added "Written documentation," added "for documentation guidance, refer to Section 7, Appendix C" to Photographs, and added "Emergency Response Event Sign-In Sheet (Form 3.1)" Documentation - List B - removed "Employee rosters."
3.6	Odor Over Large Area	Editorial updates throughout (e.g., replace "Emergency Coordinator" with "NiSource Incident Commander"). Documentation - List A - added "Written documentation" and added "Emergency Response Event Sign-In Sheet (Form 3.1)" Documentation - List B - added "for documentation guidance, refer to Section 7, Appendix C" to Photographs and removed "Employee rosters."
3.7	Natural Disasters	F. Contact large volume customers - updated to match "F" in another Section 3.x for consistency. Editorial updates throughout (e.g., replace "Emergency Coordinator" with "NiSource Incident Commander"). Documentation - List A - added "Written documentation" and added "Emergency Response Event Sign-In Sheet (Form 3.1)" Documentation - List B - added "for documentation guidance, refer to Section 7, Appendix C" to Photographs and removed "Employee rosters."
3.8	Low Pressure	F. Contact large volume customers - updated to match "F" in another Section 3.x for consistency. Editorial updates throughout (e.g., replace "Emergency Coordinator" with "NiSource Incident Commander"). Documentation - List A - added "Written documentation" and added "Emergency Response Event Sign-In Sheet (Form 3.1)" Documentation - List B - added "for documentation guidance, refer to Section 7, Appendix C" to Photographs and removed "Employee rosters."
3.9	Over Pressurization	Editorial updates throughout (e.g., replace "Emergency Coordinator" with "NiSource Incident Commander"). Documentation - List A - added "Written documentation" and added "Emergency Response Event Sign-In Sheet (Form 3.1)" Documentation - List B - added "for documentation guidance, refer to Section 7, Appendix C" to Photographs and removed "Employee rosters."

Section	Title	Revisions
3.10	Civil Disturbance	F. Contact large volume customers - updated to match "F" in another Section 3.x for consistency. Editorial updates throughout (e.g., replace "Emergency Coordinator" with "NiSource Incident Commander"). Documentation - List A - added "Written documentation" and added "Emergency Response Event Sign-In Sheet (Form 3.1)" Documentation - List B - added "for documentation guidance, refer to Section 7, Appendix C" to Photographs and removed "Employee rosters."
3.11	Security	Editorial update (e.g., replace "Emergency Coordinator" with "NiSource Incident Commander").
4.00	Incident Reporting	Section 4.3.1 "Federal Reporting Guidelines" - updated with new federal regulations requiring initial report no later than one (1) hour after confirmed discovery and the newly required confirmation notification within 48 hours after confirmed discovery. Section 4.9 "Post-Event reporting" - updated links to PHMSA on-line reporting system.
4.11	Notification to the Department of Transportation (DOT)	Section 4.11 - Updated with new federal regulations requiring initial report no later than one (1) hour after confirmed discovery and the newly required confirmation notification within 48 hours after confirmed discovery. Updated link to PHMSA on-line reporting system.
4.18	Pennsylvania	Section 4.18.2 - revised PA PUC division name/ mailing address from: "Pipeline Safety Division" to: "Safety Division." Section 4.18.3 - updated general contact list for PA PUC Safety Division.
5.0	LDC Emergency/Incident Review Process Map Incident Review	LDC Emergency/Incident Review Process Map - editorial update; replaced "Emergency Coordinator" with "NiSource Incident Commander." Section 5.3 "Designating a Facilitator for Incident Review Process" - editorial update; replaced "Emergency Coordinator" with "NiSource Incident Commander."
6.00	Operations Center	Section 6.2 "Emergency Management Resources" - editorial update; replaced "Emergency Coordinator" with "NiSource Incident Commander." Emergency Management Resources chart - editorial update; replaced "Emergency Coordinator" with "NiSource Incident Commander."
Form 6.3	Emergency Management Resource Contact List	Form 6.3 - editorial update; replaced "Emergency Coordinator" with "NiSource Incident Commander" and "Resource Planner" with "Integration Center Representative."
Form 6.4	Internal-External Stakeholders Notification List	Form 6.4 - updated various employee primary and secondary contact information with current names, job titles and telephone numbers.
7.0	Appendix	Appendix A "Glossary of Terms" - added new term "NiSource Incident Commander." Revised term "Emergency Coordinator." Appendix B "Distribution Operations Gas Standards" - added new GS 1620.010 "Pipelines - Shutdown and Startup" to list. Appendix C "Perimeter Method of Photo Documentation" - new section provides guidance for taking photos during an incident.
8.1	Manual Edits - Sections	Updated to track the date of sections last amended.
8.2	Manual Edits - Forms	Updated to track the date of forms last added or amended.

Section	Title	Revisions
0.0	Manual Owner Page	Revised with new "Manual Effective Date: 02/01/2019"
2.0	Emergency-Incident Preparation	Section 2.10 "Material, Equipment and Computer Needs" - replaced "Technology Help Desk" terminology with "ServiceNow - NiSource Service Desk."
3.7	Natural Disasters	Section "Field Management, bullet AQ" - editorial only update to remove BOLD font from text: "If the Natural disaster results in Over Pressure, refer to section 3.9 of the Emergency Manual."
4.14	Maryland	Updated contact information for MD PSC. (1) Revised John Clementson title to "Deputy Chief Engineer." (2) Removed Richard Miller, Pipeline Safety Engineer from list.
4.15	Massachusetts	4.15.1 "Preliminary Report" - Added new MA DPU mandated TIN form. Revised terminology "caller" to "Incident Reporting Coordinator (IRC) or First Responder" and added their responsibility of using information noted on new TIN form to notify Integration Center (IC) and Operations Compliance. Also revised language for federal incident reporting to National Response Center (NRC). The IC will notify the MA DPU & Compliance. Compliance will make the call for all NRC reportable incidents. 4.15.2 "State Guidelines" - revised the list of DPU reportable incidents. 4.15.3 "Telephonic Reports to the DPU" - reportable incidents must be made promptly within 2 hours. Additional information to be reported in follow-up calls. MA DPU contact information & call process was updated. 4.15.4 "State Specific Reporting Forms" – revised to include use of mandated DPU TIN. Operator shall also submit written report within 10 business days after discovery of incident and supplemental report(s) following until cause of incident is determined & corrective actions implemented.
Form 4.15.1	Operator Telephonic Incident Notification (TIN) Follow-Up Report	Replaced previous version with new MA DPU mandated form. Revised form title from "Telephonic Incident Notification Form" to "Operator Telephonic Notification (TIN) Follow-Up Report."
Form 4.15.1a	Operator Telephonic Incident Notification (TIN) - Instructions	Revised the keyed instructions to correspond with the new MA DPU mandatory Form 4.15.1.
Form 4.15.2	Massachusetts Department of Public Utilities – Incident Notification Follow-Up Report	CANCELLED effective 03/01/2018.
4.18	Pennsylvania	Updated contact information for the PA PUC (Bureau of Investigation - Safety Division) for the following. (1) Added personal cell phone number for Paul Metro, Manager. (2) Moved Robert Horensky from Inspector to Supervisor, Southeast. (3) Updated geographical areas for Superior responsibilities. (4) Deleted P.O. Box mailing address for PA PUC. (5) Updated Administrative Support contact information. (6) Added four new Inspectors & their respective geographical areas (Kokou Apetoh, Christopher Whiteash, Tyler Merritt and Melissa McFeathers.) (7) Inserted contact information for new "One Call - Damage Prevention" group.
4.19	Virginia	Updated contact information for the new Director of VA SCC (Division of Utility and Railroad) to: Steven Bradley, phone number (804) 371-9751.
Form 4.19	VA SCC Incident-Accident Notification Form	Replaced Form 4.19 with new form created by CVA Compliance, effective April 2018.

Section	Title	Revisions
Form 6.4	Internal/External Stakeholders Notification List	The following revisions were made. (1) <u>Primary Contacts</u> : Drug & Alcohol Compliance - removed contact Pete DiFranco-DER. (2) <u>Secondary Contacts</u> : Updated Field Operations title to "Vice President and General Manager." (3) <u>Secondary Contacts</u> : Replaced "VP - Gas Engineering & Pipeline Safety - Rob Mooney" with "SVP - Gas Engineering & Compliance - Chuck Shafer." Updated Chuck Shafer office & cell numbers.
8.1	Manual Edits - Sections	Updated to track the date of sections last amended.
8.2	Manual Edits - Forms	Updated to track the date of forms last added or amended.